

Beginning Anew



**The Western North Carolina Conference
of The United Methodist Church**

2021 Journal



Volume II

WESTERN NORTH CAROLINA CONFERENCE

Conference Center: 13924 Professional Center Drive, Suite 200, Huntersville, NC 28078

Conference Mail: PO Box 2757, Huntersville, NC 28070 | **Episcopal Mail:** PO Box 2428, Huntersville, NC 28070

Archives: G.A. Pfeiffer Library, Pfeiffer University, Misenheimer, NC 28109 | PO Box 1004, Misenheimer, NC 28109

Websites: www.wnccumc.org | www.wnccumc.org/Administration | www.ac2020.org

Phone: 704.535.2260 | **Fax:** 704.992.7049 | **Archives:** 704.961.8450

CONFERENCE CENTER STAFF PHONE EXTENSIONS (AND E-MAIL LINKS, ONLINE VERSION)

E-mails are: first initial + last name + @wnccumc.org, i.e., kingram@wnccumc.org. Exceptions: archives@wnccumc.org; bishoppl@wnccumc.org

- x 138.....Office of Resident Bishop
- x 111.... Annalee Allen.....Associate Director of Ministerial Services
- x 110.... Joy AllenMinistry Assistant/Receptionist
- x 155.... Carol Bateman.....Ministry Assistant, Connectional Ministries
- x 124.... Shantá Bryan.....Ministry Assistant, Assistant to the Bishop
- x 177.... Dale Bryant.....Benefits Administrator, Treasury/Administrative Services
- x 131.... Adri Bullard-Rogers.....Ministry Assistant, Ministerial Services
- x 123.... Candy CaronMinistry Assistant, Church Development
- x 134.... Amy Coles.....Assistant to the Bishop
- x 148.... Luke EdwardsAssociate Director of Church Development
- x 126.... Gloria HernandezAccounting/Receivables, Treasury/Administrative Services
- x 125.... Chris Hampton.....Director of Web and Database Administration
- x 141.... Havaleh Havelka.....Training and Resource Specialist (Resource Center)
- x 191.... Carolyn HindelController, Treasury/Administrative Services
- x 112.... Kimberly IngramDirector of Ministerial Services and Conference Secretary
- x 128.... Jeff Johnson.....Administrative Assistant/Payables, Treasury/Administrative Services
- x 140.... Mark King.....Treasurer and Director of Administrative Services, Statistician, Benefits Officer
- x 118.... Brian Mateer.....Associate Director of Missional Engagement
- x 122.... Marsha Patton.....Ministry Assistant, Ministerial Services and Conference Secretary
- x 114.... Rob Hutchinson.....Director of Church Development
- x 168.... Melissa McGillDirector of Communications
- x 138.... DeEtta RivensExecutive Administrative Assistant to the Bishop
- x 117.... Caroline WoodDirector of Mission Engagement and Connectional Ministries
- x 143.... Aimee Yeager.....Associate Director of Communications

For additional staff and contact information, please see Volume I, Section I, page 20.

WESTERN NORTH CAROLINA CONFERENCE DISTRICT OFFICES

Appalachian

O 336.844.4090 | F 336.844.4030

Blue Ridge

O 828.254.8564 | F 828.254.0830

Catawba Valley

O 704.865.3580 | F 704.866.9792

Metro

O 704.525.3395 | F 704.525.4238

Northern Piedmont

O 336.282.3711 | F 336.282.6311

Smoky Mountain

O 828.454.6820 | F 828.454.6810

Uwharrie

O 704.983.1104 | F 704.986.0857

Yadkin Valley

O 336.725.4502 | F 336.723.6341

2021 JOURNAL OF THE ANNUAL CONFERENCE

TABLE OF CONTENTS
Volume II

XIII. Statistical Report 2020	S- 1
A. Condensed Report of the Statistician	S- 3
B. Statistical Tables by District	
1: Appalachian District	S- 6
2: Blue Ridge District	S- 20
3: Catawba Valley District.....	S- 40
4: Metro District.....	S- 64
5. Northern Piedmont District.....	S- 80
6. Smoky Mountain District.....	S- 100
7. Uwharrie District	S- 112
8. Yadkin Valley District	S- 136
C. Recapitulation Tables.....	S- 160
D. Number of Churches by Membership Size	S- 163
E. Number of Members by Racial/Ethnic Category	S- 163
F. Number of Members by Gender	S- 163

XIII. STATISTICAL REPORT FOR 2020

**Compiled from the Reports of the Pastors and Local Churches
for the Period
January 1 to December 31, 2020**

<u>Line</u>	<u>Description</u>	<u>2019</u>	<u>2020</u>	<u>Difference</u>
TABLE 1	MEMBERSHIP AND PARTICIPATION			
1	Total professing members reported at the close of last year	271,432	267,091	2% Decrease
2a	Received this year on Profession of Faith through confirmation	1,286	602	53% Decrease
2b	Received this year on Profession of Faith other than confirmation	1,333	559	58% Decrease
2c	Membership restored by Affirmation of Faith	280	108	61% Decrease
2d	Added by correction	241	142	41% Decrease
2e	Transferred in from another United Methodist Church	1,900	989	48% Decrease
2f	Transferred in from a non-United Methodist Church	1,227	509	59% Decrease
3a	Removed by Charge Conference Action	2,026	2,468	22% Increase
3b	Withdrawn from Professing Membership	1,763	3,292	87% Increase
3c	Removed by Correction	1,308	2,168	86% Increase
3d	Transferred out to another United Methodist Church	1,359	900	34% Decrease
3e	Transferred out to a non-United Methodist Church	747	637	15% Decrease
3f	Removed by death/deceased	3,332	3,350	Less than 1% Increase
4	TOTAL PROFESSING MEMBERS reported at the close of this year	267,091	257,185	4% Decrease
	MEMBERSHIP ETHNICITY			
5a	Asian	882	843	4% Decrease
5b	Black	12,071	11,924	1% Decrease
5c	Hispanic/Latino	1,591	1,595	Less than 1% Increase
5d	Native American	378	387	2% Increase
5e	Pacific Islander	79	78	1% Decrease
5f	White	251,341	241,472	4% Decrease
5g	Multiracial	891	886	Less than 1% Decrease
5	TOTAL MEMBERSHIP ETHNICITY (5a+5b+5c+5d+5e+5f+5g = 5 = 4)	267,233	257,185	4% Decrease
	MEMBERSHIP GENDER			
6a	Female	149,784	144,056	4% Decrease
6b	Male	117,449	113,129	4% Decrease
6	TOTAL MEMBERSHIP GENDER (6a+6b = 6 = 4)	267,233	257,185	4% Decrease
7	Average attendance at all weekly worship services	94,693	68,251	28% Decrease
7a	Number of persons who worship online	27,576	106,595	287% Increase
8a	Number of persons baptized this year (0-12 Years)	1,201	496	59% Decrease
8b	Number of persons baptized this year (ages 13 or older)	559	217	61% Decrease
8	Total number of persons baptized this year (sum of 8a+8b)	1,760	713	59% Decrease
9	Total Baptized Members who have not become Professing Members	20,929	19,132	9% Decrease
10	Number of other constituents of the church	55,962	52,809	6% Decrease
	PARTICIPANTS IN CHRISTIAN FORMATION GROUPS (CFG), including Sunday School, educational classes, and other small group ministries			
11a	Number of CHILDREN CFG participants and leaders (ages 0-11)	24,647	17,731	28% Decrease
11b	Number of YOUTH CFG participants and leaders (ages 12-18)	15,158	10,946	28% Decrease
11c	Number of YOUNG ADULTS CFG participants and leaders (ages 19-30)	7,054	5,331	24% Decrease
11d	Number of OTHER ADULT CFG participants and leaders (ages 31+)	57,147	47,017	18% Decrease
11	TOTAL Christian Formation Group Participants (Total of lines 11a-d)	104,006	81,025	22% Decrease
	OTHER CLASSES AND EDUCATION			
12	Total enrolled in confirmation preparation classes this year	1,600	1,077	33% Decrease
13	Average weekly attendance (all ages) in Sunday Church School or other weekly education classes	38,214	28,297	26% Decrease
14	Number of participants in Vacation Bible School	34,359	8,417	76% Decrease
15	Number of ongoing Sunday Church School Classes offered	4,472	3,290	26% Decrease
16	Number of ongoing small groups, support groups, or classes offered (other than Sunday Church School)	4,394	3,389	23% Decrease
16a	Of your groups reported in Line 16, how many are Gracious Accountability (GA) Discipleship Groups?	690	546	21% Decrease
16b	How many participants are there in the GA groups reported in 16a?	6,432	5,329	17% Decrease
17	Number of support groups or small groups offered for a short term only	2,255	1,589	30% Decrease

WESTERN NORTH CAROLINA CONFERENCE

<u>Line</u>	<u>Description</u>	<u>2019</u>	<u>2020</u>	<u>Difference</u>
18a	Membership in United Methodist Men	8,416	7,664	9% Decrease
18b	Amount paid for projects (UMM)	1,248,928	835,329	33% Decrease
19a	Membership in United Methodist Women	19,184	16,695	13% Decrease
19b	Amount paid for local church and community work (UMW)	1,759,773	1,198,655	32% Decrease
MISSION ENGAGEMENT				
20a	Number of UMVIM teams sent from this local church	2,097	67	97% Decrease
20b	Number of persons sent out on UMVIM teams from this local church	2,068	284	86% Decrease
21	Total Number of community ministries for outreach, justice, and mercy offered by this local church	11,965	9,173	23% Decrease
21a	Of the ministries counted in Line 21, how many focus on global/regional health?	1,549	1,391	10% Decrease
21b	Of the ministries counted in Line 21, how many focus on engaging in ministry with the poor/socially marginalized?	4,770	3,926	18% Decrease
22	Number of persons from your congregation serving in mission/community ministries	72,796	55,881	23% Decrease
23	Number of persons served by community ministries for outreach, justice, and mercy	2,534,547	1,832,265	28% Decrease
TABLE 2 ASSETS AND EXPENSES				
24	Market value of church-owned land, buildings, vehicles and equipment	2,519,602,732	2,514,309,423	Less than 1% Decrease
25	Market value of financial and other liquid assets	348,018,675	370,450,998	6% Increase
26	Debt secured by church physical assets	71,932,521	70,739,880	1% Decrease
27	Other debt	3,412,011	9,674,425	183% Increase
CHURCH EXPENDITURES				
28a	Amount APPORTIONED to the local church by the CONFERENCE	16,104,480	16,080,280	Less than 1% Decrease
28b	Amount APPORTIONED to the local church by the DISTRICT (if applicable)	1,837,086	1,820,780	Less than 1% Decrease
BENEVOLENT GIVING				
29a	*Amount PAID by the local church to the CONFERENCE for all apportioned causes	13,694,558	12,878,737	5% Decrease
29b	Amount PAID by the local church to the DISTRICT for all apportioned causes (if applicable)	1,639,619	1,575,855	3% Decrease
30	*General Advance Specials	-	11,831	Previous Year was 0
31	*World Service Specials	4,004	2,568	35% Decrease
32	*Annual Conference Advance Specials	-	43,760	Previous Year was 0
33	*Youth Service Fund	867	-	Current Year is 0
34	*All other funds sent to Conference for connectional mission and ministry	546,514	125,153	77% Decrease
35	*Total Annual Conference Special Sundays Offerings	-	-	No Change
36a	*Human Relations Sunday	7,380	7,519	1% Increase
36b	*UMCOR Sunday (formerly One Great Hour of Sharing)	58,763	166,022	182% Increase
36c	*Peace with Justice Sunday	7,234	8,062	11% Increase
36d	*Native American Ministries Sunday	8,649	4,073	52% Decrease
36e	*World Communion Sunday	10,866	6,016	44% Decrease
36f	*U.M. Student Day	6,313	3,483	44% Decrease
37	Total amount given directly to United Methodist causes (not sent to Conference)	1,885,341	1,255,824	33% Decrease
38	Total amount given to non-United Methodist benevolent/charitable causes	12,903,096	10,918,736	15% Decrease

2021 JOURNAL OF THE ANNUAL CONFERENCE

<u>Line</u>	<u>Description</u>	<u>2019</u>	<u>2020</u>	<u>Difference</u>
	CLERGY AND STAFF			
39	Total paid for direct-billed and/or non-apportioned clergy pension and other non-health benefits	4,669,968	3,382,577	27% Decrease
40	Total paid for direct-billed and/or non-apportioned clergy health benefits	7,726,592	6,261,865	18% Decrease
41a	Base compensation paid to/for the Senior Pastor or other person assigned or appointed in the lead pastoral role to the church.	36,478,720	36,135,897	Less than 1% Decrease
41b	Base compensation paid to/for all Associate Pastor(s) and other pastoral staff assigned or appointed to the church. Include deacons and other clergy in this role.	5,788,526	5,593,776	3% Decrease
41c	Base compensation paid to/for any Deacons not included in 41a or 41b.	240,162	214,409	10% Decrease
42a	Housing benefits paid to/for Lead Pastor or person in lead pastoral role as described in 41a.	3,971,855	4,067,189	2% Increase
42b	Housing benefits paid to/for all Associate Pastor(s) and other pastoral staff assigned or appointed to the church. Include deacons and other clergy in this role.	1,227,950	1,229,148	Less than 1% Increase
42c	Housing benefits paid to/for any Deacons not included in 41a or 41b.	53,546	50,287	6% Decrease
43	Total amount paid to pastor and associate(s) for accountable reimbursements	1,975,690	1,090,921	44% Decrease
44	Total amount paid to pastor and associate(s) for any other cash allowances (non accountable)	293,296	309,502	5% Increase
45	Total amount paid in salary and benefits for all other church staff and diaconal ministers	55,482,304	52,582,655	5% Decrease
	PROGRAM AND OPERATING			
46	Total amount spent for local church program expenses	\$14,450,708	\$9,763,391	32% Decrease
47	Total amount spent for other local church operating expenses	\$51,246,239	\$46,608,033	9% Decrease
	DEBT PAYMENTS AND BUILDING IMPROVEMENTS			
48	Total amount paid for principal and interest on indebtedness, loans, mortgages, etc.	\$12,384,657	\$9,682,220	21% Decrease
49	Total amount paid on capital expenditures for building, improvements, and major equipment purchases	\$40,100,005	\$45,875,879	14% Increase
70	TOTAL Church Expenses (Sum of Lines 29a through 49).	\$266,851,212	\$249,855,388	6% Decrease

Appalachian District Statistical Table 1		5a	5b	5c	5d	5e	5f	5g	5	6a	6b	6	7	7a	8a	8b	8	9	10
GCFA No.	Church Name	Membership Ethnicity							Membership Gender				Average attendance at all weekly worship services	Number of persons who worship online	Persons baptized this year (0-12 Yrs.)	Persons baptized this year (13 Yrs. or older)	TOTAL number of persons baptized this year	Total Baptized Members who have not become Professing Members	Number of other constituents of the church
		Asian members	Black members	Hispanic/Latino members	Native American members	Pacific Islander members	White members	Multi-Racial members	TOTAL MEMBERSHIP ETHNICITY	Female members	Male members	TOTAL MEMBERSHIP GENDER							
288547	ALTAMONT NEWLAND	0	0	0	0	0	111	0	111	71	40	111	38	5	0	0	0	0	24
297393	ANTIOCH ROARING GAP	0	0	0	0	0	10	0	10	7	3	10	11	22	0	0	0	0	8
288582	ARBOR GROVE PURLEAR	0	0	0	0	0	138	0	138	82	56	138	49	0	0	0	0	0	0
288401	BANNER ELK BANNER ELK	0	0	0	0	0	35	0	35	22	13	35	5	38	0	0	0	0	43
300151	BATON GRANITE FALLS	0	0	0	0	0	144	0	144	81	63	144	25	10	0	0	0	0	0
288387	BETHANY WEST JEFFERSON	0	0	3	1	0	379	0	383	210	173	383	122	562	0	0	0	39	55
299426	BETHEL STATESVILLE	0	0	0	0	0	205	0	205	111	94	205	43	24	0	0	0	8	43
297416	BETHELVIEW BOONE	0	0	0	0	0	73	0	73	48	25	73	24	0	0	0	0	3	7
299437	BETHEHEM STATESVILLE	0	2	0	0	0	266	0	268	144	124	268	93	49	0	0	0	40	28
297427	BOONE	7	5	5	0	1	1276	2	1296	706	590	1296	456	387	5	0	5	135	345
300220	BROAD STREET STATESVILLE	0	1	0	0	0	900	0	901	480	421	901	194	147	0	0	0	143	228
288797	CALVARY FLEETWOOD	0	0	0	0	0	72	0	72	41	31	72	25	40	0	0	0	0	6
288742	CARSON'S CHAPEL TAYLORSVILLE	0	0	0	0	0	73	0	73	40	33	73	30	6	0	0	0	7	10
299552	CEDAR VALLEY LENOIR	0	0	0	0	0	40	1	41	21	20	41	19	41	0	0	0	0	7
300333	CHAPEL HILL STATESVILLE	0	0	0	0	0	90	0	90	53	37	90	37	6	0	0	0	6	2
288263	CHARITY ELKIN	0	2	0	0	0	46	0	48	29	19	48	30	35	0	0	0	12	0
300207	CHRIST BOULEVARD STATESVILLE	0	0	0	0	0	315	0	315	221	94	315	36	27	0	0	0	0	20
299756	CLARKSBURY HARMONY	0	0	0	0	0	224	2	226	130	96	226	50	100	2	0	2	5	45
288822	CLIFTON WARRENSVILLE	0	0	0	0	0	26	0	26	16	10	26	15	0	0	0	0	0	2
299541	COLLIERS LENOIR	0	0	0	0	0	113	0	113	76	37	113	55	70	0	0	0	13	10
299608	COOL SPRING CLEVELAND	0	0	0	0	0	78	0	78	43	35	78	25	0	0	0	0	7	2
297518	COX CHAPEL MOUTH OF WILSON	0	0	0	0	0	28	0	28	13	15	28	11	1	0	0	0	0	0
288024	CRESTON (CRESTON)	0	0	0	0	0	22	0	22	14	8	22	15	3	0	0	0	0	31
288924	CROSSFIRE NORTH WILKESBORO	0	2	5	0	0	220	0	227	121	106	227	54	115	0	2	2	0	48
297531	DEERFIELD (BOONE)	0	0	1	0	0	206	0	207	117	90	207	58	52	0	0	0	0	0
288662	DUNKIRK FERGUSON	0	0	0	0	0	52	0	52	26	26	52	14	0	0	0	0	0	0
300116	EBENEZER (GRANITE FALLS)	0	0	1	0	0	250	0	251	143	108	251	54	69	0	0	0	17	35
303677	EBENEZER ELKIN	0	0	0	0	0	44	0	44	24	20	44	12	0	0	0	0	0	4
297484	ELK PARK	0	0	0	0	0	15	0	15	9	6	15	14	11	0	0	0	0	8
300140	FAIRMOUNT STATESVILLE	0	0	0	0	0	16	0	16	13	3	16	8	0	0	0	0	0	1
297792	FAITHBRIDGE BLOWING ROCK	1	1	5	4	0	242	5	258	139	119	258	112	144	1	2	3	34	194
303325	FIRST ELKIN	1	0	0	0	0	447	0	448	250	198	448	201	772	2	0	2	64	76
299701	FIRST GRANITE FALLS	1	1	5	0	0	499	0	506	313	193	506	96	105	0	1	1	41	53
299882	FIRST LENOIR	3	1	0	0	0	752	3	759	395	364	759	197	309	0	0	0	0	89
297724	FIRST NORTH WILKESBORO	1	1	5	0	0	576	1	584	315	269	584	95	201	0	0	0	14	19
297804	FIRST TAYLORVILLE	0	9	0	1	0	364	6	380	208	172	380	30	400	0	0	0	0	52
300344	FIRST TROUTMAN	0	1	0	0	0	228	1	230	126	104	230	55	52	0	0	0	18	33
297438	FRIENDSHIP BOONE	0	0	0	0	0	38	0	38	25	13	38	19	0	0	0	0	0	0
299632	FRIENDSHIP STATESVILLE	0	0	0	1	0	210	0	211	105	106	211	37	78	0	0	0	26	37
299665	GAMEWELL LENOIR	0	0	2	0	0	113	7	122	69	53	122	35	29	0	0	0	0	0
299687	GRACE CHAPEL GRANITE FALLS	0	0	0	0	1	288	0	289	157	132	289	80	60	0	0	0	7	32
297495	GRASSY CREEK	0	0	0	0	0	46	0	46	24	22	46	18	10	0	0	0	0	0
303655	GRASSY CREEK STATE ROAD	0	0	0	0	0	55	0	55	45	10	55	22	15	0	0	0	0	0
967994	GREEN HILL LENOIR	0	25	0	0	0	1	0	26	13	13	26	25	0	0	0	0	0	5
299723	HARMONY	0	0	0	0	0	182	0	182	100	82	182	65	350	0	0	0	0	0
299836	HARPER'S CHAPEL PATTERSON	0	0	0	0	0	39	1	40	26	14	40	25	8	0	0	0	0	6
297564	HELTON LANSING	0	0	0	0	0	80	0	80	47	33	80	35	0	0	0	0	0	0
297861	HENSON'S CHAPEL VILAS	0	0	0	0	0	55	0	55	28	27	55	14	1	0	0	0	9	11
297586	HIDDENITE	0	0	0	0	0	53	0	53	30	23	53	18	20	0	0	0	0	4
299860	HUDSON	0	0	0	1	0	330	0	331	190	141	331	75	161	0	0	0	0	0
297600	JEFFERSON	0	3	5	0	0	445	0	453	255	198	453	125	212	2	0	2	0	0
288560	JONAS RIDGE	0	0	0	0	0	75	0	75	47	28	75	31	0	0	0	0	0	0
288365	LIBERTY HIDDENITE	0	0	0	0	0	79	1	80	43	37	80	20	30	0	0	0	0	0
288445	LINVILLE	0	0	0	0	0	28	0	28	21	7	28	17	56	0	0	0	2	25
288068	LITTLE LAUREL CRESTON	0	0	0	0	0	16	0	16	14	2	16	14	69	0	0	0	0	0
299905	LITTLEJOHN LENOIR	0	0	0	0	0	165	0	165	87	78	165	31	20	1	0	1	1	25
288888	MABEL ZIONVILLE	0	0	0	0	0	67	0	67	44	23	67	24	0	0	0	0	14	40
297507	MAPLE SPRINGS RONDA	0	0	0	0	0	94	0	94	52	42	94	20	20	0	0	0	0	4
299448	MARVIN STONY POINT	0	1	1	0	0	162	0	164	84	80	164	32	24	0	0	0	0	54
300253	MIDWAY STATESVILLE	0	0	0	0	0	38	2	40	20	20	40	10	14	0	2	2	1	11

Appalachian District Statistical Table 1		11a	11b	11c	11d	11	12	13	14	15	16	16a	16b	17	18a	
		PARTICIPANTS IN CHRISTIAN FORMATION GROUPS (CFG), including Sunday School, educational classes, and other small group ministries					Other Classes and Education									
GCFA No.	Church Name	Number of CHILDREN CFG participants and leaders (ages 0- 11)	Number of YOUTH CFG participants and leaders (ages 12- 18)	Number of YOUNG ADULT CFG participants and leaders (ages 19- 30)	Number of OTHER ADULT CFG participants and leaders (ages 31+)	TOTAL Christian Formation Group Participants	Total enrolled in confirmation preparation classes this year	Average weekly attendance(all ages) in Sunday Church School or other weekly education classes	Number of participants in Vacation Bible School	Ongoing Sunday Church School Classes offered	Ongoing small groups, support groups, or classes offered	Number of Gracious Accountability (GA) Discipleship Groups in line 16	Participants in GA groups	Support groups or small groups offered for a short term only	United Methodist Men membership	
288547	ALTAMONT NEWLAND	0	0	0	0	0	0	0	0	0	0	0	0	0	0	
297393	ANTIOCH ROARING GAP	0	0	0	0	0	0	0	0	0	0	0	0	0	0	
288582	ARBOR GROVE PURLEAR	0	0	0	0	0	0	0	0	0	0	1	15	0	16	
288401	BANNER ELK BANNER ELK	2	1	0	6	9	0	9	0	0	1	0	0	1	0	
300151	BATON GRANITE FALLS	0	2	2	19	23	0	0	0	0	0	0	0	0	12	
288387	BETHANY WEST JEFFERSON	24	7	19	115	165	0	13	0	9	6	0	0	3	25	
299426	BETHEL STATESVILLE	0	0	0	0	0	0	0	0	0	0	0	0	0	12	
297416	BETHELVIEW BOONE	0	4	0	25	29	0	17	0	2	0	0	0	0	8	
299437	BETHLEHEM STATESVILLE	20	7	8	38	73	0	16	0	9	5	0	0	3	10	
297427	BOONE	152	58	24	372	606	19	198	104	17	35	28	180	7	0	
300220	BROAD STREET STATESVILLE	5	7	4	45	61	0	75	0	0	2	0	0	12	0	
288797	CALVARY FLEETWOOD	13	0	12	19	44	0	15	0	4	0	0	0	0	0	
288742	CARSON'S CHAPEL TAYLORSVILLE	0	1	2	8	11	0	0	0	0	0	0	0	0	10	
299552	CEDAR VALLEY LENOIR	1	3	0	3	7	0	9	0	2	0	0	0	0	0	
300333	CHAPEL HILL STATESVILLE	11	0	0	15	26	0	11	0	2	2	0	0	1	8	
288263	CHARITY ELKIN	0	0	0	15	15	0	14	0	2	0	0	0	1	0	
300207	CHRIST BOULEVARD STATESVILLE	0	0	0	0	0	0	13	0	2	1	2	10	3	14	
299756	CLARKSBURY HARMONY	30	20	7	90	147	1	70	10	10	3	0	0	0	15	
288822	CLIFTON WARRENSVILLE	0	0	0	0	0	0	0	0	0	0	0	0	0	0	
299541	COLLIERS LENOIR	11	2	2	46	61	0	33	0	7	2	0	0	1	0	
299608	COOL SPRING CLEVELAND	3	3	0	17	23	0	15	0	3	0	0	0	0	5	
297518	COX CHAPEL MOUTH OF WILSON	3	2	1	10	16	0	9	0	1	1	0	0	0	0	
288024	CRESTON (CRESTON)	0	0	0	0	0	0	10	0	1	0	0	0	0	0	
288924	CROSSFIRE NORTH WILKESBORO	6	0	3	32	41	0	37	0	1	4	0	0	0	0	
297531	DEERFIELD (BOONE)	19	4	2	30	55	0	20	17	5	4	0	0	3	10	
288662	DUNKIRK FERGUSON	0	0	0	7	7	0	7	0	1	0	0	0	0	0	
300116	EBENEZER (GRANITE FALLS)	9	6	3	46	64	0	40	0	8	2	0	0	0	17	
303677	EBENEZER ELKIN	0	0	0	0	0	0	0	0	0	0	0	0	0	0	
297484	ELK PARK	4	3	2	12	21	0	10	0	2	1	0	0	1	0	
300140	FAIRMOUNT STATESVILLE	0	2	0	0	2	0	8	0	1	0	0	0	0	0	
297792	FAITHBRIDGE BLOWING ROCK	35	19	15	59	128	0	51	19	3	12	0	0	19	0	
303325	FIRST ELKIN	15	10	1	49	75	0	57	20	3	4	0	0	0	25	
299701	FIRST GRANITE FALLS	135	58	15	107	315	15	88	0	13	11	0	0	3	12	
299882	FIRST LENOIR	42	29	41	111	223	0	60	0	7	2	0	0	1	0	
297724	FIRST NORTH WILKESBORO	18	25	0	43	5	73	0	9	7	0	0	0	4	23	
297804	FIRST TAYLORVILLE	15	17	5	108	145	5	36	0	5	6	0	0	6	15	
300344	FIRST TROUTMAN	24	15	10	42	91	3	27	0	6	7	1	25	2	15	
297438	FRIENDSHIP BOONE	0	0	0	0	0	0	0	0	0	0	0	0	0	0	
299632	FRIENDSHIP STATESVILLE	33	8	18	87	146	0	42	28	9	2	0	0	2	17	
299665	GAMEWELL LENOIR	0	0	2	20	22	0	16	0	2	1	0	0	0	0	
299687	GRACE CHAPEL GRANITE FALLS	11	3	5	56	75	0	33	15	3	2	0	0	1	9	
297495	GRASSY CREEK	5	0	0	0	5	0	12	0	0	0	0	0	0	0	
303655	GRASSY CREEK STATE ROAD	0	0	0	0	0	0	8	0	1	1	0	0	0	0	
967994	GREEN HILL LENOIR	6	1	3	16	26	0	0	0	0	0	0	15	0	0	
299723	HARMONY	18	12	12	71	113	0	48	0	8	5	0	0	5	0	
299836	HARPER'S CHAPEL PATTERSON	0	0	0	13	13	0	10	0	1	3	1	8	0	0	
297564	HELTON LANSING	5	6	2	10	23	0	1	0	1	2	0	0	0	0	
297861	HENSON'S CHAPEL VILAS	0	0	3	17	20	0	8	100	1	3	0	0	6	0	
297586	HIDDENITE	4	0	0	14	18	0	14	0	2	1	0	0	0	0	
299860	HUDSON	50	3	9	40	102	0	30	0	2	4	0	0	0	0	
297600	JEFFERSON	8	20	3	35	66	8	30	0	5	4	0	0	2	0	
288560	JONAS RIDGE	0	0	0	0	0	0	0	0	0	0	0	0	0	0	
288365	LIBERTY HIDDENITE	10	15	4	20	49	0	20	0	1	3	3	0	1	0	
288445	LINVILLE	0	4	0	16	20	0	6	0	1	1	0	0	1	0	
288068	LITTLE LAUREL CRESTON	0	0	0	0	0	0	10	0	0	1	0	0	1	0	
299905	LITTLEJOHN LENOIR	0	10	2	25	37	0	20	0	5	1	0	0	0	0	
288888	MABEL ZIONVILLE	8	3	6	37	54	4	27	100	5	6	0	0	4	0	
297507	MAPLE SPRINGS RONDA	4	6	0	84	94	0	10	0	1	1	0	0	1	10	
299448	MARVIN STONY POINT	0	0	0	0	0	0	0	0	0	1	0	0	2	12	
300253	MIDWAY STATESVILLE	4	0	6	15	25	0	10	0	2	2	2	12	2	0	

Appalachian District Statistical Table 1		18b	19a	19b	20a	20b	21	21a	21b	22	23
GCFA No.	Church Name	Amount paid for UMM projects	United Methodist Women membership	Amount paid for UMW projects	UMWIM teams sent from local church	Persons sent out on UMWIM teams	Total community ministries for outreach, justice, and mercy	Mission Engagement			
								Number of line 21 which focus on global/regional health	Number of line 21 which focus on engaging in ministry the poor/socially marginalized	Number of persons serving in mission/community ministries	Number of persons served by community ministries for outreach, justice, and mercy
288547	ALTAMONT NEWLAND	0	0	0	0	0	0	0	0	10	75
297393	ANTIOCH ROARING GAP	0	0	0	0	0	0	0	0	12	25
288582	ARBOR GROVE PURLEAR	0	28	0	0	0	0	0	0	0	0
288401	BANNER ELK BANNER ELK	0	10	0	0	0	0	0	0	4	765
300151	BATON GRANITE FALLS	0	13	2000	0	0	0	0	0	13	0
288387	BETHANY WEST JEFFERSON	1035	95	695	0	0	11	2	0	200	32072
299426	BETHEL STATESVILLE	3652	0	0	0	0	10	2	7	25	3000
297416	BETHELVIEW BOONE	840	22	3310	0	0	1	0	0	2	400
299437	BETHLEHEM STATESVILLE	3081	0	0	0	0	6	0	4	54	1028
297427	BOONE	0	76	4185	0	0	27	2	24	405	1153
300220	BROAD STREET STATESVILLE	6350	40	1500	0	0	3	1	2	30	400
288797	CALVARY FLEETWOOD	0	1	3236	0	0	0	0	0	16	911
288742	CARSON'S CHAPEL TAYLORSVILLE	0	12	0	0	0	0	0	3	10	75
299552	CEDAR VALLEY LENOIR	0	0	0	0	0	1	0	0	8	50
300333	CHAPEL HILL STATESVILLE	0	15	1406	0	0	7	0	7	21	800
288263	CHARITY ELKIN	0	6	300	0	0	4	4	4	30	50
300207	CHRIST BOULEVARD STATESVILLE	2000	19	650	0	0	2	1	2	25	1500
299756	CLARKSBURY HARMONY	0	0	0	0	0	4	0	2	50	9000
288822	CLIFTON WARRENSVILLE	0	10	0	0	0	0	0	0	5	1200
299541	COLLIERS LENOIR	0	27	1984	0	0	2	0	2	26	242
299608	COOL SPRING CLEVELAND	0	6	660	0	2	2	0	2	6	34
297518	COX CHAPEL MOUTH OF WILSON	0	6	245	0	0	7	6	5	10	400
288024	CRESTON (CRESTON)	0	0	0	0	0	18	8	10	23	549
288924	CROSSFIRE NORTH WILKESBORO	0	0	0	1	3	4	0	4	30	4042
297531	DEERFIELD (BOONE)	5500	18	5737	0	0	9	0	9	40	975
288662	DUNKIRK FERGUSON	0	0	0	0	0	1	0	1	14	1
300116	EBENEZER (GRANITE FALLS)	243	11	1493	0	0	8	2	6	20	400
303677	EBENEZER ELKIN	0	0	0	0	0	0	0	0	0	0
297484	ELK PARK	0	0	0	0	0	2	1	2	3	25
300140	FAIRMOUNT STATESVILLE	0	0	0	0	0	0	0	0	3	10
297792	FAITHBRIDGE BLOWING ROCK	0	0	0	0	0	8	1	7	76	11745
303325	FIRST ELKIN	0	18	0	0	1	11	0	8	60	0
299701	FIRST GRANITE FALLS	0	24	1000	0	0	10	5	5	233	13838
299882	FIRST LENOIR	0	0	0	0	0	8	0	5	132	1200
297724	FIRST NORTH WILKESBORO	500	30	500	0	0	14	0	10	65	4437
297804	FIRST TAYLORVILLE	0	52	0	0	0	23	4	23	160	15500
300344	FIRST TROUTMAN	60	0	0	0	0	18	3	9	40	1636
297438	FRIENDSHIP BOONE	0	0	0	0	0	0	0	0	0	0
299632	FRIENDSHIP STATESVILLE	3250	38	3277	0	0	6	0	2	67	361
299665	GAMEWELL LENOIR	0	12	250	0	0	6	1	3	27	200
299687	GRACE CHAPEL GRANITE FALLS	0	10	625	0	0	5	1	2	60	400
297495	GRASSY CREEK	0	0	0	0	0	0	0	0	0	0
303655	GRASSY CREEK STATE ROAD	0	0	0	0	0	2	2	2	10	40
967994	GREEN HILL LENOIR	0	0	0	0	0	3	0	3	25	310
299723	HARMONY	0	0	0	0	0	0	0	3	50	3000
299836	HARPER'S CHAPEL PATTERSON	0	0	0	0	0	3	0	0	14	250
297564	HELTON LANSING	0	0	0	0	0	4	1	2	15	155
297861	HENSON'S CHAPEL VILAS	0	0	0	0	0	21	10	11	15	822
297586	HIDDENITE	0	16	0	0	0	0	0	0	10	500
299860	HUDSON	0	0	0	0	0	0	0	0	25	0
297600	JEFFERSON	0	0	0	0	0	3	2	3	100	7052
288560	JONAS RIDGE	0	0	0	0	0	0	0	0	0	0
288365	LIBERTY HIDDENITE	0	0	0	0	0	0	0	0	0	0
288445	LINVILLE	0	0	0	0	0	7	0	5	6	500
288068	LITTLE LAUREL CRESTON	0	0	0	0	0	0	0	0	3	0
299905	LITTLEJOHN LENOIR	0	11	2000	0	0	4	2	3	25	300
288888	MABEL ZIONVILLE	0	0	0	0	0	9	4	5	42	575
297507	MAPLE SPRINGS RONDA	0	0	225	0	0	3	3	2	20	105
299448	MARVIN STONY POINT	0	0	0	0	0	5	3	2	12	200
300253	MIDWAY STATESVILLE	0	0	0	0	0	4	3	4	21	390

Appalachian District Statistical Table 2		24	25	26	27	28a	28a	29a	29b	30	31	32	33	34	35	36a
		Assets and Debt				Church Expenditures		Benevolent Giving								
GCFA No.	Church Name	Market value of church-owned land, buildings, vehicles and equipment	Market value of financial and other liquid assets	Debt secured by church physical assets	Other debt	Amount APPORTIONED by the CONFERENCE	Amount APPORTIONED by the DISTRICT (if applicable)	Amount PAID to the CONFERENCE for all apportioned causes	Amount PAID to the DISTRICT for all apportioned causes (if applicable)	General Advance Specials	World Service Specials	Annual Conference Advance Specials	Youth Service Fund	All other funds sent to the Conference for connectional mission and ministry	Annual Conference Special Sunday offerings	Human Relations Sunday offering
288547	ALTAMONT NEWLAND	1071000	47350	0	0	4196	363	4196	363	0	0	0	0	0	0	0
297393	ANTIOCH ROARING GAP	252252	51345	0	0	745	64	745	64	0	0	0	0	0	0	0
288582	ARBOR GROVE PURLEAR	2054000	480245	0	0	5655	490	5655	490	0	0	0	0	0	0	0
288401	BANNER ELK BANNER ELK	1340000	112116	0	0	5765	499	5765	499	0	0	0	0	0	0	0
300151	BATON GRANITE FALLS	861000	21000	0	1500	6095	528	6095	528	0	0	0	0	0	0	0
288387	BETHANY WEST JEFFERSON	2765000	150029	0	0	15868	1376	15868	1376	0	0	0	0	0	0	30
299426	BETHEL STATESVILLE	2240390	85004	0	8337	7350	638	7350	638	0	0	0	0	0	0	0
297416	BETHELVIEW BOONE	627400	14347	0	0	5057	439	5057	439	0	0	0	0	0	0	0
299437	BETHEHEM STATESVILLE	3630353	79012	0	0	16537	1434	16487	1434	0	0	0	0	2400	0	0
297427	BOONE	13042636	1227032	857646	0	98508	8546	32306	8546	0	0	200	0	0	0	0
300220	BROAD STREET STATESVILLE	13927898	1990299	97580	0	55858	4846	55858	4846	0	0	0	0	0	0	0
288797	CALVARY FLEETWOOD	846410	7813	85543	0	4398	382	0	0	0	0	0	0	0	0	0
288742	CARSON'S CHAPEL TAYLORSVILLE	783000	164311	0	0	3692	320	3692	320	0	0	0	0	0	0	0
299552	CEDAR VALLEY LENOIR	572000	120000	0	0	2741	238	2741	238	0	0	0	0	0	0	0
300333	CHAPEL HILL STATESVILLE	1717000	64704	0	0	8012	696	3624	696	0	0	0	0	0	0	0
288263	CHARITY ELKIN	174500	37328	0	0	1701	147	1701	147	0	0	0	0	0	0	0
300207	CHRIST BOULEVARD STATESVILLE	2675500	164527	0	0	9772	848	2443	212	0	0	0	0	0	0	0
299756	CLARKSBURY HARMONY	1300000	170000	0	0	13362	1159	0	0	0	0	0	0	0	0	0
288822	CLIFTON WARRENSVILLE	179540	9112	0	0	1893	165	1893	165	0	0	0	0	0	0	0
299541	COLLIERS LENOIR	850000	401454	0	0	10543	914	10543	914	0	0	0	0	0	0	0
299608	COOL SPRING CLEVELAND	1088000	384935	0	0	9936	862	9936	862	0	0	0	0	0	0	0
297518	COX CHAPEL MOUTH OF WILSON	350000	30000	0	0	1707	147	0	0	0	0	0	0	0	0	0
288024	CRESTON (CRESTON)	300000	83778	0	0	2133	184	2133	184	0	0	0	0	0	0	0
288924	CROSSFIRE NORTH WILKESBORO	1298700	1841	180376	0	2989	259	2989	259	0	0	0	0	0	0	0
297531	DEERFIELD (BOONE)	3386324	129458	0	0	14894	1293	14894	1293	0	0	0	0	0	0	20
288662	DUNKIRK FERGUSON	250000	81000	0	0	1009	88	1009	88	0	0	0	0	0	0	0
300116	EBENEZER (GRANITE FALLS)	1959536	55588	0	0	17205	1493	17205	1493	0	0	0	0	0	0	0
303677	EBENEZER ELKIN	578000	87000	0	0	3577	310	3577	310	0	0	0	0	463	0	0
297484	ELK PARK	212000	30468	0	0	1224	106	1224	106	0	0	0	0	0	0	0
300140	FAIRMOUNT STATESVILLE	220270	12871	0	0	1098	96	1098	96	0	0	0	0	0	0	0
297792	FAITHBRIDGE BLOWING ROCK	2210000	103888	317884	0	20013	1736	20013	1736	0	0	0	0	0	0	0
303325	FIRST ELKIN	7058000	726330	0	0	37895	3288	37895	3288	0	0	3375	0	0	0	0
299701	FIRST GRANITE FALLS	5109000	1537981	0	0	28406	2464	28406	2464	0	0	0	0	0	0	0
299882	FIRST LENOIR	11284919	567733	332742	0	40214	3488	40214	3488	0	0	0	0	0	0	0
297724	FIRST NORTH WILKESBORO	12314500	2910592	0	0	43303	3757	10000	2000	46	0	1128	0	3302	0	46
297804	FIRST TAYLORVILLE	3109000	108410	624830	0	23565	2045	23565	2045	0	0	0	0	0	0	0
300344	FIRST TROUTMAN	1169346	151022	70600	0	11625	1008	11625	1008	0	0	0	0	0	0	0
297438	FRIENDSHIP BOONE	300000	165000	0	0	1809	158	1809	158	0	0	0	0	0	0	0
299632	FRIENDSHIP STATESVILLE	2254000	468271	0	0	13628	1182	13628	1182	0	0	0	0	0	0	0
299665	GAMEWELL LENOIR	2219569	81392	0	0	8016	696	8016	696	0	0	0	0	0	0	0
299687	GRACE CHAPEL GRANITE FALLS	2087781	869567	0	0	14812	1285	14812	1285	0	0	0	0	0	0	0
297495	GRASSY CREEK	449425	222894	0	0	1848	160	1848	160	0	0	0	0	0	0	0
303655	GRASSY CREEK STATE ROAD	1458000	69000	0	0	7163	622	7163	622	0	0	0	0	0	0	0
967994	GREEN HILL LENOIR	97923	5000	0	0	1806	157	1806	157	0	0	0	0	0	0	0
299723	HARMONY	1002000	242106	0	0	9408	816	9408	816	0	0	0	0	0	0	0
299836	HARPER'S CHAPEL PATTERSON	508300	3518	0	0	1053	91	1053	91	0	0	0	0	0	0	0
297564	HELTON LANSING	715000	7000	0	0	1389	120	695	60	0	0	0	0	0	0	0
297861	HENSON'S CHAPEL VILAS	1017500	705721	0	0	5906	512	5906	512	0	0	0	0	0	0	0
297586	HIDDENITE	883000	19024	0	0	5132	446	3551	273	0	0	0	0	0	0	0
299860	HUDSON	1554865	31505	0	0	14159	1229	14159	1229	0	0	0	0	0	0	0
297600	JEFFERSON	550000	1096352	0	0	24576	2131	0	0	0	0	0	0	0	0	0
288560	JONAS RIDGE	680000	77509	0	0	3417	296	3417	296	0	0	0	0	1000	0	0
288365	LIBERTY HIDDENITE	1253000	18500	0	0	5643	490	5643	490	0	0	0	0	0	0	0
288445	LINVILLE	385000	21398	0	0	2736	238	2736	238	0	0	0	0	100	0	0
288068	LITTLE LAUREL CRESTON	152000	14016	0	0	1480	128	1480	128	0	0	0	0	0	0	0
299905	LITTLEJOHN LENOIR	2100200	351658	0	0	6264	544	6264	544	0	0	0	0	0	0	0
288888	MABEL ZIONVILLE	807500	73556	0	0	3735	323	3735	323	0	0	0	0	0	0	0
297507	MAPLE SPRINGS RONDA	840000	65639	0	0	4801	416	4801	416	0	0	0	0	0	0	0
299448	MARVIN STONY POINT	1582000	322584	0	0	6923	600	6923	600	0	0	0	0	0	0	0
300253	MIDWAY STATESVILLE	684000	60164	0	0	2432	211	2432	211	0	0	0	0	0	0	0

Appalachian District Statistical Table 2		36b	36c	36d	36e	36f	37	38	39	40	41a	41b	41c	42a
GCFA No.	Church Name	Benevolent Giving							Clergy and Staff					
		UMCOR offering (formerly One Great Hour of Sharing offering)	Peace with Justice Sunday offering	Native American Ministries Sunday offering	World Communion Sunday offering	UM Student Day offering	Amount given directly to United Methodist causes (not sent to Conference)	Amount given to non-United Methodist benevolent and charitable causes	Clergy pension and non-health benefits	Clergy health benefits	Base compensation paid to Senior or Lead Pastor	Base compensation paid to all Associate/Assistant Pastors and other pastoral staff	Base compensation paid to Deacons (not included in 41a or 41b)	Housing benefits paid to Senior or Lead Pastor
288547	ALTAMONT NEWLAND	0	0	0	0	0	1050	3750	0	0	32444	0	0	0
297393	ANTIOCH ROARING GAP	0	0	0	0	0	0	74	0	0	3950	0	0	0
288582	ARBOR GROVE PURLEAR	0	0	0	0	0	0	618	2154	5206	24100	0	0	0
288401	BANNER ELK BANNER ELK	0	0	0	0	0	2000	3500	1921	0	26800	0	0	7000
300151	BATON GRANITE FALLS	0	0	0	0	0	0	250	2582	5152	27600	0	0	1200
288387	BETHANY WEST JEFFERSON	0	0	0	0	0	0	4565	5766	10195	66842	0	0	0
299426	BETHEL STATESVILLE	0	0	0	0	0	0	17405	2478	5152	25563	0	0	0
297416	BETHELVIEW BOONE	0	0	0	0	0	500	6119	2243	5206	13800	0	0	6000
299437	BETHLEHEM STATESVILLE	0	0	0	0	0	0	13678	5460	10195	56900	0	0	4000
297427	BOONE	0	0	0	0	0	33190	54592	18332	37528	97535	116690	0	0
300220	BROAD STREET STATESVILLE	0	0	0	0	0	9822	9528	9670	15432	82142	19557	0	48000
288797	CALVARY FLEETWOOD	0	0	0	0	0	0	1533	2196	7156	20088	0	0	0
288742	CARSON'S CHAPEL TAYLORSVILLE	0	0	0	0	0	0	6481	1867	4933	10468	13140	0	264
299552	CEDAR VALLEY LENOIR	0	0	0	0	0	0	0	1642	3368	17000	0	0	0
300333	CHAPEL HILL STATESVILLE	0	0	0	0	0	0	0	1549	3470	35656	0	0	4875
288263	CHARITY ELKIN	0	0	0	0	0	0	56	579	0	4370	0	0	7130
300207	CHRIST BOULEVARD STATESVILLE	0	0	0	0	0	0	0	3705	11016	43008	0	0	0
299756	CLARKSBURY HARMONY	0	0	0	0	0	1620	14049	5558	10195	62919	0	0	0
288822	CLIFTON WARRENSVILLE	0	0	0	0	0	0	300	739	1874	8305	0	0	0
299541	COLLIERS LENOIR	0	0	0	0	0	0	0	4192	9321	25956	16151	0	0
299608	COOL SPRING CLEVELAND	0	0	0	0	0	0	4400	1837	0	22860	0	0	6702
297518	COX CHAPEL MOUTH OF WILSON	200	0	0	0	0	0	0	1054	2603	9090	0	0	0
288024	CRESTON (CRESTON)	0	0	0	0	0	0	9894	0	0	3000	0	0	12000
288924	CROSSFIRE NORTH WILKESBORO	0	0	0	0	0	0	4697	0	0	0	0	0	0
297531	DEERFIELD (BOONE)	50	0	0	0	0	0	0	5447	12258	37724	0	0	0
288662	DUNKIRK FERGUSON	0	0	0	0	0	0	200	0	0	0	0	0	0
300116	EBENEZER (GRANITE FALLS)	0	0	0	0	0	20	955	5225	10267	58955	0	0	0
303677	EBENEZER ELKIN	0	0	0	0	0	0	1000	605	1457	14994	0	0	5166
297484	ELK PARK	0	0	0	0	0	0	800	416	0	6000	0	0	0
300140	FAIRMOUNT STATESVILLE	0	0	0	0	0	0	200	222	0	9200	0	0	0
297792	FAITHBRIDGE BLOWING ROCK	0	0	0	0	0	5000	0	9213	10303	58401	41558	0	13800
303325	FIRST ELKIN	0	0	0	0	0	548	31510	6570	11669	61497	0	0	19999
299701	FIRST GRANITE FALLS	500	0	0	0	0	500	35387	6058	10088	72500	0	0	0
299882	FIRST LENOIR	0	0	0	0	0	0	0	6757	9981	80052	0	0	6000
297724	FIRST NORTH WILKESBORO	1056	46	46	46	36	3000	10890	5995	11278	79950	1200	0	0
297804	FIRST TAYLORVILLE	687	0	0	0	0	1600	13339	5581	10195	63246	0	0	0
300344	FIRST TROUTMAN	0	0	0	0	0	0	1503	4854	10411	44390	0	0	3435
297438	FRIENDSHIP BOONE	0	0	0	0	0	0	0	0	0	12000	0	0	0
299632	FRIENDSHIP STATESVILLE	0	0	0	0	0	0	2720	5413	11428	59984	0	0	0
299665	GAMEWELL LENOIR	0	0	0	0	0	0	6930	3727	8195	37904	6653	0	0
299687	GRACE CHAPEL GRANITE FALLS	0	0	0	0	0	0	7156	5412	12291	59976	0	0	0
297495	GRASSY CREEK	0	0	0	0	0	0	7170	0	0	0	0	0	12000
303655	GRASSY CREEK STATE ROAD	0	0	0	0	0	0	1214	657	0	21241	0	0	1399
967994	GREEN HILL LENOIR	0	0	0	0	0	0	0	411	0	7750	0	0	0
299723	HARMONY	0	0	0	0	0	0	4682	3034	7541	43260	0	0	0
299836	HARPER'S CHAPEL PATTERSON	0	0	0	0	0	0	0	245	0	8250	2220	0	0
297564	HELTON LANSING	0	0	0	0	0	250	999	0	0	6140	0	0	0
297861	HENSON'S CHAPEL VILAS	0	0	0	0	0	2817	0	2084	4627	22980	0	0	0
297586	HIDDENITE	0	0	0	0	0	0	1000	2005	5003	10340	14080	0	1200
299860	HUDSON	0	0	0	0	0	0	3900	5581	10495	50340	0	0	0
297600	JEFFERSON	0	0	0	0	0	0	76280	6462	9981	80340	0	0	0
288560	JONAS RIDGE	1000	0	0	0	0	2500	6100	0	0	16222	0	0	0
288365	LIBERTY HIDDENITE	0	0	0	0	0	0	0	1989	4790	10340	14080	0	264
288445	LINVILLE	0	0	0	135	0	0	3285	0	0	3411	0	0	960
288068	LITTLE LAUREL CRESTON	0	0	0	0	0	0	0	698	0	10142	0	0	0
299905	LITTLEJOHN LENOIR	0	0	0	0	0	0	899	2582	5152	27572	0	0	0
288888	MABEL ZIONVILLE	0	0	0	0	0	390	1606	2084	4627	22980	0	0	0
297507	MAPLE SPRINGS RONDA	0	0	0	0	0	0	50	836	2013	20706	0	0	7134
299448	MARVIN STONY POINT	0	0	0	0	0	0	1400	2478	5152	25563	0	0	0
300253	MIDWAY STATESVILLE	0	0	0	0	0	25	179	0	0	12000	0	0	0

Appalachian District Statistical Table 2		42b	42c	43	44	45	46	47	48	49	70
		Clergy and Staff					Programming and Operating Expenses		Debt Payments and Building Improvements		
GCFA No.	Church Name	Housing benefits paid to all Associate/Assistant Pastors and other pastoral staff	Housing benefits paid to Deacons (not included in 42a or 42b)	Total paid to pastor and associate(s)/assistant(s) for accountable reimbursements	Total paid to pastor and associate(s)/assistant(s) for any other cash allowances	Total paid in salary and benefits for all other church staff and diaconal ministers	Local church program expenses	Local church operating expenses	Principal & interest on indebtedness, loans, mortgages, etc.	Capital expenditures for building, improvements, and major equipment purchases	TOTAL CHURCH EXPENSES
288547	ALTAMONT NEWLAND	0	0	4000	0	0	0	16744	0	0	62547
297393	ANTIOCH ROARING GAP	0	0	250	200	0	0	2514	0	12185	19982
288582	ARBOR GROVE PURLEAR	0	0	0	0	0	2780	23833	0	0	64836
288401	BANNER ELK BANNER ELK	0	0	3061	0	4064	301	14850	0	0	69761
300151	BATON GRANITE FALLS	0	0	0	0	7000	1966	17860	0	0	70233
288387	BETHANY WEST JEFFERSON	0	0	0	0	52445	4663	37389	0	0	199139
299426	BETHEL STATESVILLE	0	0	413	0	0	8689	25799	0	2336	95823
297416	BETHELVIEW BOONE	0	0	391	0	0	1794	17120	0	0	58669
299437	BETHLEHEM STATESVILLE	0	0	1186	0	26254	7492	53050	0	10161	208697
297427	BOONE	64996	0	1161	12110	541857	243069	182086	90090	14821	1549109
300220	BROAD STREET STATESVILLE	6000	0	3671	0	188129	20405	107343	22191	741385	1343979
288797	CALVARY FLEETWOOD	0	0	0	1017	0	908	15837	2689	780	52204
288742	CARSON'S CHAPEL TAYLORSVILLE	264	0	1800	0	0	0	8456	0	928	52613
299552	CEDAR VALLEY LENOIR	0	0	328	0	0	1388	4056	0	0	30761
300333	CHAPEL HILL STATESVILLE	0	0	192	0	5662	939	12674	0	0	69337
288263	CHARITY ELKIN	0	0	1600	450	0	860	4440	0	6430	27763
300207	CHRIST BOULEVARD STATESVILLE	0	0	1800	0	1800	6494	42553	0	0	113031
299756	CLARKSBURY HARMONY	0	0	1555	0	13894	7499	29240	0	23927	170456
288822	CLIFTON WARRENSVILLE	0	0	200	0	0	684	5572	0	0	19732
299541	COLLIERS LENOIR	0	0	0	0	11680	584	29244	0	0	108585
299608	COOL SPRING CLEVELAND	0	0	0	0	21604	6069	23507	0	0	97777
297518	COX CHAPEL MOUTH OF WILSON	0	0	1141	0	0	1425	4708	0	0	20221
288024	CRESTON (CRESTON)	0	0	0	0	0	107	6590	0	22372	56280
288924	CROSSFIRE NORTH WILKESBORO	0	0	0	0	0	7066	26346	21600	1971	64928
297531	DEERFIELD (BOONE)	0	0	761	22978	37170	4150	34326	0	0	171071
288662	DUNKIRK FERGUSON	0	0	600	600	8300	483	3052	0	0	14332
300116	EBENEZER (GRANITE FALLS)	0	0	923	0	20870	1176	59619	0	13771	190479
303677	EBENEZER ELKIN	0	0	150	400	0	587	7621	0	0	36330
297484	ELK PARK	0	0	956	500	2040	1112	6298	0	4200	23652
300140	FAIRMOUNT STATESVILLE	0	0	0	0	0	220	3104	0	0	14140
297792	FAITHBRIDGE BLOWING ROCK	0	0	500	0	27693	6424	36107	30627	0	261375
303325	FIRST ELKIN	0	0	163	0	154787	7929	67868	0	25604	432702
299701	FIRST GRANITE FALLS	0	0	790	400	74522	14920	77684	0	0	324219
299882	FIRST LENOIR	0	0	4337	0	172469	10307	89982	12028	0	435615
297724	FIRST NORTH WILKESBORO	0	0	2997	2040	147955	59518	96550	0	129902	569027
297804	FIRST TAYLORVILLE	0	0	1022	0	63055	11332	90119	78051	0	363837
300344	FIRST TROUTMAN	0	0	180	0	26113	3421	22434	0	12200	141574
297438	FRIENDSHIP BOONE	0	0	0	0	0	550	6150	0	800	21467
299632	FRIENDSHIP STATESVILLE	0	0	549	0	10600	5436	35054	0	49510	195504
299665	GAMEWELL LENOIR	0	0	902	0	3855	2385	16228	0	11149	106640
299687	GRACE CHAPEL GRANITE FALLS	0	0	1077	0	23509	3368	34506	0	0	163392
297495	GRASSY CREEK	0	0	350	0	633	1229	5973	0	0	29363
303655	GRASSY CREEK STATE ROAD	0	0	0	0	0	2617	24134	0	0	59047
967994	GREEN HILL LENOIR	0	0	0	300	300	1775	8550	0	0	21049
299723	HARMONY	0	0	0	0	18400	3241	44673	0	0	135055
299836	HARPER'S CHAPEL PATTERSON	0	0	0	0	0	165	7206	0	100	19330
297564	HELTON LANSING	0	0	1051	0	0	1101	5249	0	0	15545
297861	HENSON'S CHAPEL VILAS	0	0	2832	0	7675	2028	10379	0	1080	62920
297586	HIDDENITE	1200	0	0	0	2750	700	21534	0	0	63636
299860	HUDSON	0	0	0	0	30950	2500	28397	0	0	147551
297600	JEFFERSON	0	0	458	0	68788	14481	54404	0	35319	346513
288560	JONAS RIDGE	0	0	0	0	0	2278	7561	0	0	40374
288365	LIBERTY HIDDENITE	264	0	0	0	32607	400	13307	0	0	84174
288445	LINVILLE	0	0	0	900	2057	329	6429	0	0	20580
288068	LITTLE LAUREL CRESTON	0	0	0	960	0	440	2424	0	0	16272
299905	LITTLEJOHN LENOIR	0	0	0	0	1622	420	27895	0	0	72950
288888	MABEL ZIONVILLE	0	0	0	0	0	2048	3635	0	2689	44117
297507	MAPLE SPRINGS RONDA	0	0	15	0	0	397	13458	0	0	49826
299448	MARVIN STONY POINT	0	0	413	0	0	1320	29439	0	0	73288
300253	MIDWAY STATESVILLE	0	0	0	0	3000	469	5596	0	23604	47516

Appalachian District Statistical Table 1		1	2a	2b	2c	2d	2e	2f	3a	3b	3c	3d	3e	3f	4
		Professing Membership													
GCFA No.	Church Name	Professing members as of end of prior year	Received this year on Profession of Faith through confirmation	Received this year on Profession of Faith other than confirmation	Membership restored by Affirmation of Faith	Added by correction	Transferred in from another UMC	Transferred in from a non-United Methodist Church	Removed by Charge Conference Action	Withdrawn from Professing Membership	Removed by Correction	Transferred out to another United Methodist Church	Transferred out to a non-United Methodist Church	Removed by death/deceased	TOTAL PROFESSING MEMBERS reported at the close of this year
297644	MILLERS CREEK MILLERS CREEK	460	0	0	0	0	0	0	0	0	0	5	0	0	455
297347	MINNEAPOLIS	51	1	0	0	0	0	0	0	0	0	2	0	1	49
299940	MONTICELLO STATESVILLE	256	0	0	0	0	0	2	0	0	0	2	0	3	253
297688	MOUNT BETHEL HICKORY	400	0	0	0	0	1	0	0	0	0	0	0	2	399
299734	MOUNT BETHEL TURNERSBURG	60	0	0	0	0	0	0	0	0	0	0	0	0	60
299871	MOUNT HERMON LENOIR	195	0	0	0	0	0	0	0	0	0	0	0	2	193
299791	MOUNT ZION LENOIR	85	0	0	0	0	0	0	0	0	0	0	0	0	85
288720	MOUNT ZION PINEY	64	0	0	0	0	2	1	0	0	0	0	0	2	65
297336	MOUNT ZION SPRUCE PINE	26	0	0	0	0	0	0	0	0	0	0	0	0	26
299494	MOUNTAIN VIEW STATESVILLE	127	0	0	0	0	0	0	0	0	0	0	0	2	125
297702	NATHAN'S CREEK CRUMPLER	25	0	0	0	0	0	0	0	0	0	0	0	0	25
303427	New Beginnings	235	0	0	0	0	0	0	0	2	80	0	0	5	148
967766	New Covenant UMC	190	0	0	0	0	0	0	0	0	0	0	0	4	186
288172	New Hope Fellowship	1	0	0	0	0	0	0	0	0	0	0	0	0	1
300014	NEW SALEM STATESVILLE	443	0	0	0	0	0	0	0	0	0	0	0	5	438
288480	NEWLAND	67	0	0	0	0	0	0	0	0	0	0	0	3	64
300060	OLIN	41	0	0	0	0	2	0	0	0	0	0	0	0	43
968497	PHILADELPHIA STONY POINT	44	0	0	0	0	0	0	0	0	0	0	0	2	42
297314	PINE GROVE SPRUCE PINE	70	0	0	0	0	0	0	0	0	0	1	0	0	69
297553	PINEY CREEK	38	0	0	0	0	0	0	0	0	0	0	0	1	37
297746	PISGAH HIDDENITE	256	0	1	0	0	0	0	0	0	0	0	0	4	253
297303	PISGAH LINVILLE FALLS	54	0	0	0	0	0	0	0	0	0	0	0	0	54
297451	PLEASANT VALLEY BOONE	21	0	0	0	0	0	0	0	0	0	0	0	0	21
299610	PROVIDENCE STATESVILLE	261	0	1	0	0	0	3	0	0	0	0	0	5	260
288285	ROARING RIVER ROARING	14	0	0	0	0	0	0	0	0	0	0	0	0	14
288753	ROCKY SPRINGS HIDDENITE	37	0	2	0	0	0	0	0	0	0	0	0	2	37
300127	ROSE CHAPEL STATESVILLE	228	0	0	0	0	0	0	0	0	0	0	0	5	223
299450	SANDY RIDGE STATESVILLE	51	0	2	0	0	0	0	0	0	2	0	0	0	51
967857	SCOTT'S CHAPEL STATESVILLE	24	0	0	0	0	0	0	0	0	0	0	0	0	24
297256	SHILOH SPARTA	87	0	0	0	0	0	0	0	0	0	0	0	1	86
300377	SHILOH STATESVILLE	116	0	0	0	0	0	0	0	0	0	1	0	2	113
288866	SMETHPORT WEST JEFFERSON	46	0	0	0	0	0	0	0	0	0	0	0	1	45
300390	SNOW CREEK STATESVILLE	66	0	0	0	1	0	0	0	0	2	7	4	3	51
288764	SOUTH RIVER HIDDENITE	62	0	0	0	0	0	0	0	0	0	0	0	2	60
297768	SPARTA	364	0	2	0	0	0	0	0	0	1	0	0	6	359
297781	STONY POINT	234	0	0	0	0	0	0	0	0	0	0	0	3	231
288241	SUTHERLAND CRESTON	32	0	0	0	0	1	0	0	0	0	0	4	0	29
303930	TEMPLE HILL RONDA	126	0	0	0	0	0	1	0	0	0	0	0	1	126
300184	TRINITY LENOIR	182	0	0	0	0	0	0	0	0	0	3	0	3	176
300300	TRINITY STATESVILLE	115	0	0	0	0	0	0	0	0	0	0	0	3	112
300366	UNION GROVE	504	0	0	0	0	0	2	0	0	0	0	1	7	498
288627	UNION NORTH WILKESBORO	146	0	0	0	0	0	0	0	0	0	0	0	0	146
288902	VALLE CRUCIS BANNER ELK	44	0	0	0	0	0	0	0	0	0	0	0	0	44
297848	WARRENSVILLE	87	0	0	0	0	0	0	0	0	0	0	0	0	87
288786	WESLEY CHAPEL HAMPTONVILLE	32	0	0	0	0	0	0	0	0	0	0	0	1	31
300424	WESLEY CHAPEL TROUTMAN	81	0	0	0	0	0	0	0	0	0	0	0	5	76
300264	WESLEY MEMORIAL STATESVILLE	412	0	0	0	0	0	0	0	0	0	0	0	11	401
297883	WEST JEFFERSON	207	0	0	0	0	2	0	0	1	0	0	1	2	205
288707	WHITE ROCK THURMOND	33	0	0	0	0	0	0	0	0	0	0	0	1	32
300388	WHITNEL LENOIR	121	0	0	0	0	3	0	6	0	0	0	0	2	116
297906	WILKESBORO	529	0	0	0	1	0	0	0	0	4	1	0	11	514
288811	ZION TODD	101	0	0	0	0	0	0	0	0	0	0	0	1	100
Total Appalachian District		19,396	32	23	-	8	43	26	91	17	392	31	24	256	18,721

Appalachian District Statistical Table 1		5a	5b	5c	5d	5e	5f	5g	5	6a	6b	6	7	7a	8a	8b	8	9	10
GCFA No.	Church Name	Membership Ethnicity							Membership Gender			Average attendance at all weekly worship services	Number of persons who worship online	Persons baptized this year (0-12 yrs.)	Persons baptized this year (13 yrs. or older)	TOTAL number of persons baptized this year	Total Baptized Members who have not become Professing Members	Number of other constituents of the church	
		Asian members	Black members	Hispanic/Latino members	Native American members	Pacific Islander members	White members	Multi-Racial members	TOTAL MEMBERSHIP ETHNICITY	Female members	Male members								TOTAL MEMBERSHIP GENDER
297644	MILLERS CREEK MILLERS CREEK	0	0	0	0	0	0	453	2	455	246	209	455	130	185	0	0	0	74
297347	MINNEAPOLIS	0	0	0	0	0	0	49	0	49	29	20	49	23	0	1	0	1	0
299940	MONTICELLO STATESVILLE	1	6	0	0	0	0	244	2	253	149	104	253	39	64	0	0	0	27
297688	MOUNT BETHEL HICKORY	0	1	0	0	0	0	396	2	399	211	188	399	68	0	0	0	13	35
299734	MOUNT BETHEL TURNERSBURG	2	0	0	0	0	0	58	0	60	36	24	60	14	0	0	0	0	0
299871	MOUNT HERMON LENOIR	0	0	0	0	0	0	193	0	193	110	83	193	36	82	0	0	0	24
299791	MOUNT ZION LENOIR	0	0	0	0	0	0	85	0	85	51	34	85	42	0	0	0	0	0
288720	MOUNT ZION PINEY	0	0	0	0	0	0	65	0	65	35	30	65	20	0	1	0	1	13
297336	MOUNT ZION SPRUCE PINE	1	0	0	0	0	0	25	0	26	14	12	26	12	0	0	0	0	3
299494	MOUNTAIN VIEW STATESVILLE	0	0	0	0	0	0	125	0	125	64	61	125	24	0	0	0	0	7
297702	NATHAN'S CREEK CRUMPLER	0	0	0	0	0	0	25	0	25	14	11	25	19	0	0	0	0	0
303427	New Beginnings	0	88	0	0	0	0	47	13	148	121	27	148	10	500	0	0	0	0
967766	New Covenant UMC	0	177	1	0	0	0	2	6	186	105	81	186	63	72	1	0	1	11
288172	New Hope Fellowship	0	0	0	0	0	0	1	0	1	0	1	1	20	40	0	0	0	70
300014	NEW SALEM STATESVILLE	0	0	2	0	0	0	436	0	438	218	220	438	75	65	0	0	0	0
288480	NEWLAND	0	0	0	0	0	0	64	0	64	41	23	64	30	81	0	0	1	21
300060	OLIN	0	0	0	0	0	0	43	0	43	24	19	43	20	0	0	0	0	0
968497	PHILADELPHIA STONY POINT	0	42	0	0	0	0	0	0	42	19	23	42	10	5	0	0	4	0
297314	PINE GROVE SPRUCE PINE	0	0	0	0	0	0	69	0	69	34	35	69	23	35	0	0	0	6
297553	PINEY CREEK	0	0	1	0	0	0	36	0	37	20	17	37	15	16	0	0	0	27
297746	PISGAH HIDDENITE	0	0	0	0	1	0	251	1	253	141	112	253	90	259	0	0	0	35
297303	PISGAH LINVILLE FALLS	0	0	0	0	0	0	54	0	54	30	24	54	22	21	0	0	0	3
297451	PLEASANT VALLEY BOONE	0	0	0	0	0	0	21	0	21	13	8	21	13	71	0	0	0	0
299610	PROVIDENCE STATESVILLE	0	0	0	0	0	0	259	1	260	137	123	260	64	239	1	0	1	23
288285	ROARING RIVER ROARING	0	0	0	0	0	0	14	0	14	8	6	14	11	22	0	0	0	0
288753	ROCKY SPRINGS HIDDENITE	0	0	0	0	0	0	37	0	37	14	23	37	30	100	0	2	2	0
300127	ROSE CHAPEL STATESVILLE	0	0	0	0	0	0	222	1	223	116	107	223	29	70	0	0	0	10
299450	SANDY RIDGE STATESVILLE	0	0	0	0	0	0	51	0	51	28	23	51	20	0	0	0	0	0
967857	SCOTT'S CHAPEL STATESVILLE	0	23	0	0	0	0	0	1	24	17	7	24	20	10	0	0	0	5
297256	SHILOH SPARTA	0	0	6	0	0	0	80	0	86	50	36	86	22	8	0	0	0	0
300377	SHILOH STATESVILLE	0	0	0	0	0	0	113	0	113	57	56	113	52	76	0	0	0	0
288866	SMETHPORT WEST JEFFERSON	0	0	0	0	0	0	45	0	45	26	19	45	14	9	0	0	3	9
300390	SNOW CREEK STATESVILLE	0	0	0	0	0	0	51	0	51	26	25	51	15	0	0	0	0	0
288764	SOUTH RIVER HIDDENITE	0	0	0	0	0	0	60	0	60	30	30	60	19	5	0	0	0	8
297768	SPARTA	0	2	0	0	0	0	357	0	359	200	159	359	130	130	0	2	2	52
297781	STONY POINT	0	0	0	0	0	0	231	0	231	121	110	231	50	0	0	0	0	15
288241	SUTHERLAND CRESTON	0	0	0	0	0	0	29	0	29	19	10	29	13	81	0	0	0	0
303930	TEMPLE HILL RONDA	0	0	1	0	0	0	125	0	126	68	58	126	69	0	0	0	0	0
300184	TRINITY LENOIR	1	0	0	0	0	0	175	0	176	101	75	176	55	0	0	0	1	0
300300	TRINITY STATESVILLE	0	0	0	0	0	0	109	3	112	54	58	112	18	172	0	0	15	20
300366	UNION GROVE	0	1	9	1	0	0	484	3	498	284	214	498	84	246	0	0	30	81
288627	UNION NORTH WILKESBORO	0	0	0	0	0	0	146	0	146	110	36	146	40	0	0	0	0	0
288902	VALLE CRUCIS BANNER ELK	0	0	2	0	0	0	42	0	44	24	20	44	20	15	0	0	0	11
297848	WARRENSVILLE	0	1	0	3	0	0	83	0	87	49	38	87	15	0	0	0	2	15
288786	WESLEY CHAPEL HAMPTONVILLE	0	0	0	0	0	0	31	0	31	20	11	31	18	0	0	0	0	15
300424	WESLEY CHAPEL TROUTMAN	0	0	0	1	0	0	75	0	76	39	37	76	42	56	0	0	0	14
300264	WESLEY MEMORIAL STATESVILLE	1	2	3	0	0	0	395	0	401	217	184	401	80	350	1	0	1	58
297883	WEST JEFFERSON	0	0	0	0	0	0	205	0	205	118	87	205	94	200	0	0	12	0
288707	WHITE ROCK THURMOND	0	0	0	0	0	0	32	0	32	17	15	32	21	29	0	0	0	4
300388	WHITNEL LENOIR	0	0	0	0	0	0	116	0	116	67	49	116	26	13	0	0	18	5
297906	WILKESBORO	1	0	1	0	0	0	511	1	514	302	212	514	110	246	0	0	0	66
288811	ZION TODD	0	0	0	0	0	0	100	0	100	50	50	100	28	0	0	0	0	7
Total Appalachian District		21	398	64	13	3	18,154	68	18,721	10,478	8,243	18,721	5,227	8,565	18	11	29	826	2,556

Appalachian District Statistical Table 1		11a	11b	11c	11d	11	12	13	14	15	16	16a	16b	17	18a	
		PARTICIPANTS IN CHRISTIAN FORMATION GROUPS (CFG), including Sunday School, educational classes, and other small group ministries					Other Classes and Education									
GCFA No.	Church Name	Number of CHILDREN CFG participants and leaders (ages 0-11)	Number of YOUTH CFG participants and leaders (ages 12-18)	Number of YOUNG ADULT CFG participants and leaders (ages 19-30)	Number of OTHER ADULT CFG participants and leaders (ages 31+)	TOTAL Christian Formation Group Participants	Total enrolled in confirmation preparation classes this year	Average weekly attendance (all ages) in Sunday Church School or other weekly education classes	Number of participants in Vacation Bible School	Ongoing Sunday Church School Classes offered	Ongoing small groups, support groups, or classes offered	Number of Gracious Accountability (GA) Discipleship Groups in line 16	Participants in GA groups	Support groups or small groups offered for a short term only	United Methodist Men membership	
297644	MILLERS CREEK MILLERS CREEK	11	16	20	30	77	0	15	0	1	1	0	0	0	2	
297347	MINNEAPOLIS	5	7	0	26	38	1	21	0	3	1	0	0	0	0	
299940	MONTICELLO STATESVILLE	20	25	18	37	100	0	36	8	9	6	2	29	3	3	
297688	MOUNT BETHEL HICKORY	10	10	10	76	106	3	62	0	10	5	0	0	1	25	
299734	MOUNT BETHEL TURNERSBURG	0	0	2	10	12	0	12	0	1	0	0	0	0	0	
299871	MOUNT HERMON LENOIR	9	2	5	20	36	0	22	0	3	0	0	0	0	0	
299791	MOUNT ZION LENOIR	13	11	27	28	79	0	15	34	0	0	0	0	0	0	
288720	MOUNT ZION PINEY	0	0	0	29	29	0	7	0	1	0	0	0	5	6	
297336	MOUNT ZION SPRUCE PINE	0	2	0	10	12	0	12	0	1	1	1	10	0	0	
299494	MOUNTAIN VIEW STATESVILLE	6	0	0	20	26	0	14	0	3	1	0	0	0	0	
297702	NATHAN'S CREEK CRUMPLER	2	0	0	7	9	0	9	0	1	0	0	0	0	0	
303427	New Beginnings	0	0	0	12	12	0	12	20	1	1	0	0	1	0	
967766	New Covenant UMC	5	25	0	0	30	0	10	0	8	0	0	0	0	20	
288172	New Hope Fellowship	8	75	3	20	106	0	0	0	0	2	0	0	1	0	
300014	NEW SALEM STATESVILLE	0	0	0	0	0	0	0	0	0	2	0	0	0	0	
288480	NEWLAND	0	9	1	17	27	0	9	0	1	1	0	0	0	0	
300060	OLIN	0	0	0	0	0	0	5	0	1	0	0	0	0	0	
968497	PHILADELPHIA STONY POINT	0	0	0	0	0	0	0	0	0	0	0	0	0	5	
297314	PINE GROVE SPRUCE PINE	0	3	0	0	3	0	4	0	1	0	0	0	0	0	
297553	PINEY CREEK	0	0	0	8	8	0	6	0	1	1	0	0	0	0	
297746	PISGAH HIDDENITE	32	12	55	84	183	0	73	0	10	2	0	0	4	25	
297303	PISGAH LINVILLE FALLS	0	0	0	13	13	0	12	0	1	2	1	7	2	0	
297451	PLEASANT VALLEY BOONE	0	0	0	0	0	0	13	0	1	0	0	0	2	0	
299610	PROVIDENCE STATESVILLE	15	4	16	40	75	0	28	0	7	3	0	0	3	23	
288285	ROARING RIVER ROARING	0	0	0	8	8	0	9	0	1	0	0	0	0	0	
288753	ROCKY SPRINGS HIDDENITE	3	0	0	10	13	0	15	0	2	1	0	0	1	0	
300127	ROSE CHAPEL STATESVILLE	2	6	0	26	34	0	7	0	1	3	0	0	2	16	
299450	SANDY RIDGE STATESVILLE	0	0	0	0	0	0	6	0	1	0	0	0	0	0	
967857	SCOTT'S CHAPEL STATESVILLE	3	6	2	7	18	0	10	2	1	1	0	0	3	7	
297256	SHILOH SPARTA	0	1	1	11	12	0	13	0	1	3	0	0	0	0	
300377	SHILOH STATESVILLE	5	1	1	44	51	0	42	0	5	1	1	0	1	0	
288866	SMETHPORT WEST JEFFERSON	0	0	0	10	10	0	6	0	0	1	0	0	0	0	
300390	SNOW CREEK STATESVILLE	0	0	0	0	0	0	0	0	0	0	0	0	0	0	
288764	SOUTH RIVER HIDDENITE	2	0	0	14	16	0	15	0	4	3	0	0	1	0	
297768	SPARTA	39	30	6	70	145	0	11	0	2	5	0	0	2	33	
297781	STONY POINT	5	4	0	17	26	0	20	0	5	0	0	0	1	0	
288241	SUTHERLAND CRESTON	0	0	0	0	0	0	11	0	1	2	0	0	2	0	
303930	TEMPLE HILL RONDA	9	8	12	30	59	0	27	0	4	5	0	0	2	0	
300184	TRINITY LENOIR	0	6	0	32	38	0	28	0	1	0	0	0	0	19	
300300	TRINITY STATESVILLE	16	6	6	42	70	0	40	0	6	3	0	0	2	0	
300366	UNION GROVE	68	24	22	139	253	4	55	0	5	6	1	8	2	20	
288627	UNION NORTH WILKESBORO	0	0	0	0	0	0	10	0	2	2	0	0	3	0	
288902	VALLE CRUCIS BANNER ELK	3	4	4	20	31	0	11	0	1	1	0	0	0	6	
297848	WARRENSVILLE	0	0	0	0	0	0	10	0	0	0	0	0	0	0	
288786	WESLEY CHAPEL HAMPTONVILLE	6	1	0	17	24	0	0	0	0	0	0	0	0	0	
300424	WESLEY CHAPEL TROUTMAN	2	4	6	38	50	0	35	0	3	1	0	0	0	0	
300264	WESLEY MEMORIAL STATESVILLE	17	12	7	75	111	0	85	0	10	10	0	0	0	0	
297883	WEST JEFFERSON	5	3	0	15	23	2	25	0	2	3	0	0	2	20	
288707	WHITE ROCK THURMOND	2	0	0	17	19	0	22	0	4	0	0	0	1	0	
300388	WHITNEL LENOIR	0	5	2	13	20	0	8	0	1	1	0	0	2	8	
297906	WILKESBORO	0	0	0	26	26	0	15	0	1	0	0	0	8	25	
288811	ZION TODD	0	0	0	0	0	0	16	0	2	0	0	0	0	10	
	Total Appalachian District	1,086	717	479	3,190	5,472	70	2,345	477	316	243	44	319	156	573	

Appalachian District Statistical Table 1		18b	19a	19b	20a	20b	21	21a	21b	22	23
GCF No.	Church Name	Amount paid for UMW projects	United Methodist Women membership	Amount paid for UMW projects UMW/IM teams sent from local church	Persons sent out on UMW/IM teams	Total community ministries for outreach, justice, and mercy	Mission Engagement				
							Number of line 21 which focus on global/regional health	Number of line 21 which focus on engaging in ministry the poor/socially marginalized	Number of persons serving in mission/community ministries	Number of persons served by community ministries for outreach, justice, and mercy	
297644	MILLERS CREEK MILLERS CREEK	0	15	0	0	0	0	0	2	50	1200
297347	MINNEAPOLIS	0	0	0	0	0	0	2	2	0	30
299940	MONTICELLO STATESVILLE	700	9	1726	0	0	20	5	6	10	25300
297688	MOUNT BETHEL HICKORY	2802	29	0	0	0	1	0	1	60	60
299734	MOUNT BETHEL TURNERSBURG	0	0	0	0	0	0	0	0	22	1000
299871	MOUNT HERMON LENOIR	0	34	1632	0	0	3	0	0	2	50
299791	MOUNT ZION LENOIR	0	8	600	0	0	0	0	0	8	525
288720	MOUNT ZION PINEY	250	7	389	0	0	16	10	10	29	2500
297336	MOUNT ZION SPRUCE PINE	0	0	0	0	0	2	1	1	8	150
299494	MOUNTAIN VIEW STATESVILLE	0	15	3401	0	0	1	0	1	4	30
297702	NATHAN'S CREEK CRUMPLER	0	0	0	0	0	0	0	0	10	23
303427	New Beginnings	6	20	0	0	0	0	0	0	15	700
967756	New Covenant UMC	0	53	500	0	0	0	0	0	0	100
288172	New Hope Fellowship	0	0	0	0	0	0	0	0	25	225
300014	NEW SALEM STATESVILLE	0	0	0	0	0	0	0	0	18	0
288480	NEWLAND	0	0	0	0	0	0	0	0	18	1850
300050	QUIN	0	0	0	0	0	0	0	0	0	0
968497	PHILADELPHIA STONY POINT	147	4	454	0	0	2	0	0	0	35
297314	PINE GROVE SPRUCE PINE	0	0	0	0	0	2	1	1	20	150
297553	PINEY CREEK	0	14	2950	0	0	9	2	6	16	620
297746	PISGAH HIDDENITE	10000	20	3077	0	0	20	9	13	20	2800
297303	PISGAH LINVILLE FALLS	0	0	0	0	0	1	0	1	15	63
297451	PLEASANT VALLEY BOONE	0	0	0	0	0	4	0	4	5	15
299610	PROVIDENCE STATESVILLE	4750	38	2856	0	0	16	0	16	81	351
288285	ROARING RIVER ROARING	0	0	0	0	0	0	0	0	11	32
288753	ROCKY SPRINGS HIDDENITE	0	0	0	0	0	3	0	3	8	300
300127	ROSE CHAPEL STATESVILLE	6750	20	1250	0	0	3	0	3	40	150
299450	SANDY RIDGE STATESVILLE	0	0	0	0	0	0	0	0	10	50
967857	SCOTT'S CHAPEL STATESVILLE	0	9	0	0	0	3	1	3	16	75
297256	SHILOH SPARTA	0	23	0	0	0	4	0	0	17	60
300377	SHILOH STATESVILLE	0	0	730	0	0	0	0	0	33	155
288856	SMETHPORT WEST JEFFERSON	0	8	0	0	0	0	0	0	15	300
300390	SNOW CREEK STATESVILLE	0	0	0	0	0	0	0	0	12	75
288764	SOUTH RIVER HIDDENITE	0	2	100	1	1	1	0	1	4	300
297758	SPARTA	1000	23	1615	0	0	6	5	5	63	948
297781	STONY POINT	0	10	203	0	0	4	2	2	130	400
288241	SUTHERLAND CRESTON	0	0	0	0	0	0	0	0	3	0
303930	TEMPLE HILL RONDA	0	9	0	0	0	6	0	3	66	475
300184	TRINITY LENOIR	0	0	0	0	0	3	2	3	15	0
300300	TRINITY STATESVILLE	0	22	1892	0	0	18	9	12	38	750
300356	UNION GROVE	2590	20	2005	0	0	3	2	3	91	2760
288627	UNION NORTH WILKESBORO	0	0	0	0	0	2	0	0	10	150
288902	VALLE CRUCIS BANNER ELK	0	6	0	0	0	5	0	4	1	150
297848	WARRENSVILLE	0	0	0	0	0	0	0	0	13	400
288786	WESLEY CHAPEL HAMPTONVILLE	0	6	0	0	0	2	0	2	0	20
300424	WESLEY CHAPEL TROUTMAN	0	0	1200	0	0	14	4	11	25	28000
300254	WESLEY MEMORIAL STATESVILLE	0	0	0	0	0	15	3	15	45	1200
297883	WEST JEFFERSON	126	0	614	0	0	6	2	3	50	400
288707	WHITE ROCK THURMOND	0	0	0	0	0	0	0	0	0	0
300388	WHITNEL LENOIR	0	0	0	0	0	15	0	12	26	2286
297906	WILKESBORO	8821	30	3047	0	0	21	4	7	41	847
288811	ZION TODD	30000	0	0	0	0	0	0	0	20	0
Total Appalachian District		94,453	1,080	65,519	2	7	537	138	371	3,647	200,758

Appalachian District Statistical Table 2		24	25	26	27	28a	28a	29a	29b	30	31	32	33	34	35	36a
GCFA No.	Church Name	Assets and Debt				Church Expenditures		Benevolent Giving								
		Market value of church-owned land, buildings, vehicles and equipment	Market value of financial and other liquid assets	Debt secured by church physical assets	Other debt	Amount APPORTIONED by the CONFERENCE	Amount APPORTIONED by the DISTRICT (if applicable)	Amount PAID to the CONFERENCE for all apportioned causes	Amount PAID to the DISTRICT for all apportioned causes (if applicable)	General Advance Specials	World Service Specials	Annual Conference Advance Specials	Youth Service Fund	All other funds sent to the Conference for connectional mission and ministry	Annual Conference Special Sunday offerings	Human Relations Sunday offering
297644	MILLERS CREEK MILLERS CREEK	4931000	239153	0	34443	24741	2146	0	2000	0	0	0	0	0	0	0
297347	MINNEAPOUS	408000	70285	0	0	3600	312	3600	312	0	0	0	0	0	0	0
299940	MONTICELLO STATESVILLE	2145000	65137	47856	0	23111	2005	23111	2005	0	0	0	0	0	0	0
297688	MOUNT BETHEL HICKORY	3877200	111108	90512	0	16791	1456	16791	1456	0	0	0	0	100	0	0
299734	MOUNT BETHEL TURNERSBURG	779371	50891	0	0	2387	207	2387	207	0	0	0	0	0	0	0
299871	MOUNT HERMON LENOIR	1958000	830212	0	0	7253	630	7253	630	0	0	0	0	0	0	0
299791	MOUNT ZION LENOIR	0	0	0	0	2513	218	2560	265	0	0	0	0	0	0	0
288720	MOUNT ZION PINEY	1408300	3750000	0	0	9097	790	9097	790	0	0	0	0	0	0	0
297336	MOUNT ZION SPRUCE PINE	390000	11000	0	3220	1893	165	1893	165	0	0	0	0	0	0	0
299494	MOUNTAIN VIEW STATESVILLE	782500	163835	0	0	5909	512	5909	512	0	0	0	0	0	0	0
297702	NATHAN'S CREEK CRUMPLER	357034	26208	0	0	1716	149	1716	149	0	0	0	0	0	0	0
303427	New Beginnings	1314000	192554	0	0	5644	490	4111	490	0	0	0	0	0	0	0
967766	New Covenant UMC	1305200	117262	120228	17095	13927	1208	8124	705	0	0	0	0	0	0	0
288172	New Hope Fellowship	0	0	0	0	0	0	0	0	0	0	0	0	0	0	0
300014	NEW SALEM STATESVILLE	1588270	137066	0	0	19830	1720	3500	1720	0	0	0	0	0	0	0
288480	NEWLAND	700000	49520	0	0	3402	296	3402	296	0	0	0	0	0	0	0
300060	OLIN	297500	125623	0	0	1417	122	1940	122	0	0	0	0	0	0	0
968497	PHILADELPHIA STONY POINT	984000	43942	0	0	2921	254	2921	254	0	0	0	0	0	0	0
297314	PINE GROVE SPRUCE PINE	396900	320207	0	8632	4158	360	4158	360	0	0	0	0	250	0	0
297553	PINEY CREEK	743000	182921	0	0	2215	192	2215	192	0	0	0	0	0	0	0
297746	PISGAH HIDDENITE	4618000	183268	974560	0	10571	918	11489	918	0	0	0	0	1500	0	0
297303	PISGAH LINVILLE FALLS	425000	508200	0	0	3278	285	3278	285	0	0	0	0	0	0	0
297451	PLEASANT VALLEY BOONE	438000	36000	26500	0	1067	93	1067	93	0	0	0	0	0	0	0
299610	PROVIDENCE STATESVILLE	1980000	270622	369029	0	15185	1318	15310	1443	0	0	250	0	970	100	0
288285	ROARING RIVER ROARING	284000	8770	0	0	1465	128	1465	128	0	0	0	0	0	0	0
288753	ROCKY SPRINGS HIDDENITE	200500	9800	0	0	1684	146	1684	146	0	0	0	0	0	0	0
300127	ROSE CHAPEL STATESVILLE	2100000	5500	0	2000	12777	1109	6389	554	0	0	0	0	0	0	0
299450	SANDY RIDGE STATESVILLE	195000	76740	0	0	1232	106	1232	106	0	0	0	0	0	0	0
967857	SCOTT'S CHAPEL STATESVILLE	237225	42252	33766	0	3300	286	3300	286	0	0	0	0	0	0	0
297256	SHILOH SPARTA	918750	15660	0	0	3459	301	3459	301	0	0	0	0	0	0	0
300377	SHILOH STATESVILLE	805200	19997	0	0	4493	390	4493	390	0	0	0	0	0	0	0
288866	SMETHPORT WEST JEFFERSON	1113525	17166	0	0	3158	274	3158	274	0	0	0	0	0	0	0
300390	SNOW CREEK STATESVILLE	282140	27423	0	0	2208	192	2208	192	0	0	0	0	0	0	0
288764	SOUTH RIVER HIDDENITE	500000	86200	0	0	3711	322	3992	346	0	0	0	0	0	0	0
297768	SPARTA	3500000	586454	0	0	22962	1992	22962	1992	0	0	0	0	0	0	0
297781	STONY POINT	1850000	28000	0	0	10983	952	8238	714	0	0	0	0	0	0	0
288241	SUTHERLAND CRESTON	108000	12561	0	0	1494	130	1494	130	0	0	0	0	0	0	0
303930	TEMPLE HILL RONDA	750000	0	0	0	5614	488	5614	488	0	0	0	0	0	0	0
300184	TRINITY LENOIR	948000	59543	0	0	13194	1144	13195	1144	0	0	0	0	0	0	0
300300	TRINITY STATESVILLE	1453322	413355	0	0	9618	834	9618	834	0	0	0	0	275	0	0
300366	UNION GROVE	3171488	142712	212830	0	23783	2064	23783	2064	0	0	0	0	0	0	0
288627	UNION NORTH WILKESBORO	1431181	0	0	0	4701	408	4701	408	0	0	0	0	0	0	0
288902	VALLE CRUCIS BANNER ELK	364600	26044	0	0	4715	409	4322	375	0	0	0	0	0	0	0
297848	WARRENSVILLE	1041660	15794	0	0	2891	250	2891	250	0	0	0	0	0	0	0
288786	WESLEY CHAPEL HAMPTONVILLE	325000	30000	0	0	2459	214	2459	214	0	0	0	0	0	0	0
300424	WESLEY CHAPEL TROUTMAN	754000	73705	0	0	5781	502	5781	502	0	0	0	0	2325	0	0
300264	WESLEY MEMORIAL STATESVILLE	2904000	325754	0	0	27406	2378	27041	2743	0	0	0	0	0	0	0
297883	WEST JEFFERSON	6719500	311203	390120	30600	19627	1702	19635	1705	0	0	0	0	0	0	0
288707	WHITE ROCK THURMOND	245900	57503	0	0	1874	162	1874	162	0	0	0	0	0	0	0
300388	WHITNEL LENOIR	1500000	112494	0	0	5554	482	5554	482	0	0	0	0	0	0	0
297906	WILKESBORO	8308000	485711	0	0	33038	2866	33038	2866	0	0	0	0	0	0	0
288811	ZION TODD	545000	11531	176383	0	4146	360	4146	360	0	0	0	0	0	0	0
	Total Appalachian District	200,770,803	27,878,183	5,008,985	105,827	1,106,630	96,004	892,645	88,647	46	-	4,953	-	12,685	-	196

Appalachian District Statistical Table 2		36b	36c	36d	36e	36f	37	38	39	40	41a	41b	41c	42a	
		Benevolent Giving							Clergy and Staff						
GCFA No.	Church Name	UMCOR offering (formerly One Great Hour of Sharing offering)	Peace with Justice Sunday offering	Native American Ministries Sunday offering	World Communion Sunday offering	UM Student Day offering	Amount given directly to United Methodist causes (not sent to Conference)	Amount given to non-United Methodist benevolent and charitable causes	Clergy pension and non-health benefits	Clergy health benefits	Base compensation paid to Senior or Lead Pastor	Base compensation paid to all Associate/Assistant Pastors and other pastoral staff	Base compensation paid to Deacons (not included in 41a or 41b)	Housing benefits paid to Senior or Lead Pastor	
297644	MILLERS CREEK MILLERS CREEK	0	0	0	0	0	0	4443	5879	11588	71285	0	0	15000	
297347	MINNEAPOLIS	0	0	0	0	0	250	6957	0	0	8682	0	0	0	
299940	MONTICELLO STATESVILLE	0	0	0	0	0	5234	4196	5138	11053	53320	0	0	15981	
297688	MOUNT BETHEL HICKORY	0	0	0	0	0	875	1701	5622	10195	64050	0	0	0	
299734	MOUNT BETHEL TURNERSBURG	0	0	0	0	0	0	4122	338	0	14000	0	0	0	
299871	MOUNT HERMON LENOIR	0	0	0	0	0	0	1700	3359	6935	35000	0	0	0	
299791	MOUNT ZION LENOIR	0	0	0	0	0	0	0	411	0	0	0	0	0	
288720	MOUNT ZION PINEY	0	0	0	0	0	0	76610	4187	10411	42480	0	0	0	
297336	MOUNT ZION SPRUCE PINE	0	0	0	0	0	0	425	1144	3697	10869	0	0	0	
299494	MOUNTAIN VIEW STATESVILLE	0	0	0	0	0	0	4614	2311	9313	19478	0	0	7000	
297702	NATHAN'S CREEK CRUMPLER	0	0	0	0	0	0	1000	0	0	9090	0	0	0	
303427	New Beginnings	0	0	0	0	0	0	0	4640	10411	45000	0	0	0	
967766	New Covenant UMC	0	0	0	0	0	0	147	4813	10411	48350	0	0	0	
288172	New Hope Fellowship	0	0	0	0	0	0	635	0	0	38000	0	0	15000	
300014	NEW SALEM STATESVILLE	0	0	0	0	0	0	2690	5909	10160	71028	0	0	4688	
288480	NEWLAND	0	0	0	0	0	0	5227	0	0	21630	0	0	0	
300060	OLIN	0	0	0	0	0	0	0	0	0	7620	0	0	0	
968497	PHILADELPHIA STONY POINT	0	0	0	0	0	1200	550	1010	2419	15878	0	0	0	
297314	PINE GROVE SPRUCE PINE	0	0	0	0	0	0	825	2167	7668	25361	0	0	0	
297553	PINEY CREEK	200	0	0	0	0	0	3006	1054	2603	9204	0	0	0	
297746	PISGAH HIDDENITE	0	0	0	0	0	0	12657	3271	4991	41664	0	0	0	
297303	PISGAH LINVILLE FALLS	0	0	0	0	0	5000	12572	1096	0	16500	0	0	2318	
297451	PLEASANT VALLEY BOONE	0	0	0	0	0	0	0	350	0	5071	0	0	0	
299610	PROVIDENCE STATESVILLE	100	200	200	50	0	0	7098	4943	10303	54100	0	0	0	
288285	ROARING RIVER ROARING	0	0	0	0	0	0	0	424	1041	3732	0	0	1200	
288753	ROCKY SPRINGS HIDDENITE	0	0	0	0	0	0	125	0	0	12000	0	0	0	
300127	ROSE CHAPEL STATESVILLE	0	0	0	0	0	120	2000	5104	10303	52500	0	0	15000	
299450	SANDY RIDGE STATESVILLE	0	0	0	0	0	0	200	518	0	9600	0	0	0	
967857	SCOTT'S CHAPEL STATESVILLE	0	0	0	0	0	0	0	746	1741	8566	0	0	0	
297256	SHILOH SPARTA	0	0	0	0	0	0	296	2109	5205	18397	0	0	0	
300377	SHILOH STATESVILLE	290	0	0	0	0	630	730	2758	6129	23900	0	0	0	
288866	SMETHPORT WEST JEFFERSON	0	0	0	0	0	462	1122	1094	2776	13151	0	0	0	
300390	SNOW CREEK STATESVILLE	0	0	0	0	0	0	200	0	0	10700	0	0	0	
288764	SOUTH RIVER HIDDENITE	0	0	0	0	0	0	8763	1989	5964	10467	13021	0	264	
297768	SPARTA	0	0	0	0	0	0	10227	5633	10088	55925	0	0	16000	
297781	STONY POINT	0	0	0	0	0	0	400	1809	3998	42990	0	0	13500	
288241	SUTHERLAND CRESTON	0	0	0	0	0	0	0	698	0	10142	0	0	0	
303930	TEMPLE HILL RONDA	0	0	0	0	0	0	5037	3819	9370	33585	0	0	0	
300184	TRINITY LENOIR	0	0	0	0	0	0	2826	4478	10375	37041	0	0	0	
300300	TRINITY STATESVILLE	1006	0	0	0	0	0	8047	3271	4991	41664	0	0	0	
300366	UNION GROVE	0	0	0	0	0	0	0	6617	9981	78920	0	0	2800	
288627	UNION NORTH WILKESBORO	0	0	0	0	0	0	0	2155	5206	23500	0	0	0	
288902	VALLE CRUCIS BANNER ELK	0	0	0	0	0	0	850	2243	5206	21000	0	0	2400	
297848	WARRENSVILLE	0	0	0	0	0	0	613	2299	5761	13151	0	0	0	
288786	WESLEY CHAPEL HAMPTONVILLE	0	0	0	0	0	0	500	990	3123	8648	0	0	2700	
300424	WESLEY CHAPEL TROUTMAN	0	0	0	0	0	2262	2379	2758	6129	23398	0	0	5200	
300264	WESLEY MEMORIAL STATESVILLE	0	0	0	0	0	3690	12157	5559	10538	78528	0	0	0	
297883	WEST JEFFERSON	700	0	0	0	0	0	3298	6048	12151	72312	0	0	0	
288707	WHITE ROCK THURMOND	0	0	0	0	0	100	785	0	0	5693	0	0	0	
300388	WHITNEL LENOIR	0	0	0	0	0	0	3304	1397	3107	8652	10767	0	0	
297906	WILKESBORO	0	0	0	0	0	0	17247	6075	10088	75863	0	0	0	
288811	ZION TODD	0	0	0	0	0	0	2000	2196	5205	20088	0	0	0	
.....	Total Appalachian District	5,789	246	246	231	36	84,655	611,124	308,594	607,838	3,418,519	269,117	-	287,579	

Appalachian District Statistical Table 2		42b	42c	43	44	45	46	47	48	49	70
		Clergy and Staff					Programming and Operating Expenses		Debt Payments and Building Improvements		
GCFA No.	Church Name	Housing benefits paid to all Associate/Assistant Pastors and other pastoral staff	Housing benefits paid to Deacons (not included in 42a or 42b)	Total paid to pastor and associate(s)/assistant(s) for accountable reimbursements	Total paid to pastor and associate(s)/assistant(s) for any other cash allowances	Total paid in salary and benefits for all other church staff and diaconal ministers	Local church program expenses	Local church operating expenses	Principal & interest on indebtedness, loans, mortgages, etc.	Capital expenditures for building, improvements, and major equipment purchases	TOTAL CHURCH EXPENSES
297644	MILLERS CREEK MILLERS CREEK	0	0	0	0	33749	4980	76042	0	6382	231348
297347	MINNEAPOLIS	0	0	0	0	0	1446	10553	0	0	31800
299940	MONTICELLO STATESVILLE	0	0	1632	0	31695	10318	68089	18748	0	250520
297688	MOUNT BETHEL HICKORY	0	0	834	0	47799	2328	31871	43230	7394	234246
299734	MOUNT BETHEL TURNERSBURG	0	0	0	0	0	293	10522	0	0	31869
299871	MOUNT HERMON LENOIR	0	0	400	0	900	1900	17512	0	0	75589
299791	MOUNT ZION LENOIR	0	0	0	0	0	0	0	0	0	3236
288720	MOUNT ZION PINEY	0	0	4236	0	0	8196	25036	0	0	181043
297336	MOUNT ZION SPRUCE PINE	0	0	1200	0	0	963	3888	0	0	24244
299494	MOUNTAIN VIEW STATESVILLE	0	0	5058	1340	0	4679	12187	0	0	72401
297702	NATHAN'S CREEK CRUMPLER	0	0	0	0	0	157	5061	0	0	17173
303427	New Beginnings	0	0	0	0	6223	2000	31000	0	14200	118075
967766	New Covenant UMC	0	0	3300	554	30431	2799	39178	19176	0	167988
288172	New Hope Fellowship	0	0	0	0	0	8000	4000	0	0	65635
300014	NEW SALEM STATESVILLE	0	0	894	0	59102	7076	52466	0	0	219233
288480	NEWLAND	0	0	6000	0	14376	2474	272865	0	0	326270
300060	OLIN	0	0	0	0	1900	325	4269	0	166	16342
968497	PHILADELPHIA STONY POINT	0	0	0	0	0	364	7930	0	1994	34520
297314	PINE GROVE SPRUCE PINE	0	0	2800	0	0	2692	7521	0	0	53802
297553	PINEY CREEK	0	0	1691	0	0	1951	9684	0	2181	33981
297746	PISGAH HIDDENITE	0	0	3211	0	3706	7853	56467	146826	14244	308797
297303	PISGAH LINVILLE FALLS	0	0	1435	200	0	455	11155	0	0	54294
297451	PLEASANT VALLEY BOONE	0	0	1668	0	0	360	4793	0	0	13402
299610	PROVIDENCE STATESVILLE	0	0	853	0	35915	1432	38291	34239	29224	235021
288285	ROARING RIVER ROARING	0	0	0	0	0	1468	6226	0	0	15684
288753	ROCKY SPRINGS HIDDENITE	0	0	1025	0	0	107	6877	0	0	21964
300127	ROSE CHAPEL STATESVILLE	0	0	1500	0	23405	4800	41100	0	0	162775
299450	SANDY RIDGE STATESVILLE	0	0	0	0	0	600	3365	0	0	15621
967857	SCOTT'S CHAPEL STATESVILLE	0	0	0	0	3414	250	5950	5772	0	30025
297256	SHILOH SPARTA	0	0	353	0	0	450	9719	25000	1489	66778
300377	SHILOH STATESVILLE	0	0	411	0	0	8120	11515	0	0	59366
288866	SMETHPORT WEST JEFFERSON	0	0	200	0	0	2487	10699	0	0	35423
300390	SNOW CREEK STATESVILLE	0	0	1800	0	5638	212	6469	0	0	27419
288764	SOUTH RIVER HIDDENITE	264	0	0	0	0	625	5017	0	2072	52784
297768	SPARTA	0	0	2282	0	82404	37081	69294	0	27830	341718
297781	STONY POINT	0	0	553	0	0	941	20322	0	0	93465
288241	SUTHERLAND CRESTON	0	0	0	1160	0	0	2829	0	0	16453
303930	TEMPLE HILL RONDA	0	0	374	0	0	2167	10069	0	0	70523
300184	TRINITY LENOIR	0	0	0	0	12368	5347	26648	0	20971	134393
300300	TRINITY STATESVILLE	0	0	3211	350	3713	4972	30608	0	19743	132303
300366	UNION GROVE	0	0	5250	0	60573	16952	52517	33803	8284	301544
288627	UNION NORTH WILKESBORO	0	0	0	0	0	1599	16221	0	0	53790
288902	VALLE CRUCIS BANNER ELK	0	0	492	0	4050	600	4988	0	0	46526
297848	WARRENSVILLE	0	0	0	0	0	613	4249	0	0	29827
288786	WESLEY CHAPEL HAMPTONVILLE	0	0	944	0	0	378	7968	0	0	27924
300424	WESLEY CHAPEL TROUTMAN	0	0	0	2400	2400	952	9244	0	0	65730
300264	WESLEY MEMORIAL STATESVILLE	0	0	1498	0	119040	10423	67100	0	0	338317
297883	WEST JEFFERSON	0	0	176	0	71364	8944	56320	51925	0	304578
288707	WHITE ROCK THURMOND	0	0	0	0	0	2300	7017	0	0	17931
300388	WHITNEL LENOIR	0	0	621	0	6472	629	18529	0	4534	64048
297906	WILKESBORO	0	0	1168	0	62695	7382	98491	0	0	314913
288811	ZION TODD	0	0	0	0	2425	500	10500	0	0	47420
	Total Appalachian District	72,988	-	100,845	48,859	2,541,866	690,378	3,138,987	635,995	1,307,932	15,130,996

Blue Ridge District Statistical Table 1		1	2a	2b	2c	2d	2e	2f	3a	3b	3c	3d	3e	3f	4
		Professing Membership													
GCFA No	Church Name	Professing members as of end of prior year	Received this year on Profession of Faith through confirmation	Received this year on Profession of Faith other than confirmation	Membership restored by Affirmation of Faith	Added by correction	Transferred in from another UMC	Transferred in from a non-United Methodist Church	Removed by Charge Conference Action	Withdrawn from Professing Membership	Removed by Correction	Transferred out to another United Methodist Church	Transferred out to a non-United Methodist Church	Removed by death/deceased	TOTAL PROFESSING MEMBERS reported at the close of this year
290222	Abernethy (Asheville)	157	0	0	0	0	0	0	0	0	6	2	0	7	142
290200	Acton (Asheville)	106	0	1	0	0	0	0	0	0	16	0	0	2	89
967790	Addie's Chapel (Marion)	115	0	0	0	0	0	0	0	0	0	0	0	3	112
296241	Alexander (Forest City)	116	0	0	0	0	0	0	0	0	0	0	0	0	116
291352	Alexander Chapel (Asheville)	56	0	0	0	0	0	0	0	0	0	0	0	2	54
290938	Antioch (Hot Springs)	40	0	0	0	0	0	0	0	0	0	0	0	0	40
290244	Asbury Memorial (Asheville)	205	1	0	0	0	0	0	0	0	1	0	2	5	198
290461	Avery's Creek (Arden)	197	0	0	0	0	4	0	0	0	0	0	0	2	199
296285	Avondale (Forest City)	20	0	0	0	0	0	0	0	0	0	0	0	1	19
290506	Bald Creek (Burnsville)	69	0	0	0	0	0	0	0	0	0	0	1	0	68
290528	Balfour (Hendersonville)	110	0	0	0	0	0	0	0	0	0	0	0	6	104
291328	Barnardsville (Barnardsville)	27	0	0	0	0	1	0	0	3	0	0	0	0	25
290541	Bell (Leicester)	85	0	0	0	0	0	0	0	0	0	0	0	0	85
290858	Bethany (Fairview)	57	0	0	0	0	0	0	0	0	0	0	0	0	57
290563	Bethel (Asheville)	75	0	0	0	0	0	0	0	0	0	0	0	3	72
296310	Bethel (Dysartsville)	117	0	2	0	0	0	2	42	0	0	0	0	1	78
297017	Bethel (Old Fort)	59	0	0	0	0	0	0	0	0	0	0	0	0	59
290585	Bethesda (Asheville)	88	0	0	0	0	0	0	0	0	0	0	0	1	87
296742	Bethlehem (Mill Spring)	31	1	0	0	0	0	0	0	0	0	0	0	2	30
291170	Big Sandy (Leicester)	96	0	0	0	0	0	0	0	0	0	0	1	0	95
290266	Biltmore (Asheville)	287	0	0	0	0	0	0	0	0	0	0	8	6	273
290608	Black Mountain (Black Mountain)	364	0	0	0	0	0	2	0	2	0	5	1	5	353
288206	Blue Ridge Rural (NS)	0	0	0	0	0	5	0	0	0	0	0	0	0	5
290973	Bright Hope Laurel (Mars Hill)	72	0	0	0	0	1	0	0	0	0	0	0	1	72
296365	Caroleen (Ellenboro)	161	0	0	0	0	0	0	0	0	0	0	0	5	156
297041	Carson's Chapel (Marion)	67	0	0	0	0	0	0	0	0	0	0	0	1	66
297110	Cedar Grove (Bostic)	113	0	0	0	0	0	0	0	113	0	0	0	0	0
291113	Celo (Burnsville)	29	0	0	0	0	0	0	0	0	0	0	0	2	27
290288	Central (Asheville)	2904	13	0	2	0	7	1	0	8	0	8	1	23	2887
291306	Christ (Weaverville)	113	0	0	0	0	0	0	4	45	0	0	0	2	62
291363	Clark's Chapel (Weaverville)	36	0	0	0	0	0	0	0	0	0	0	0	0	36
296387	Cliffside (Mooresboro)	39	0	0	0	0	0	0	0	0	0	0	2	0	37
296627	Clinchfield (Marion)	231	0	0	0	0	0	0	0	0	0	0	0	0	231
291237	Columbus (Columbus)	62	0	0	0	0	0	0	0	47	0	15	0	0	0
297074	Concord (Marion)	152	2	0	0	0	0	0	0	0	0	0	0	4	150
290277	Covenant Community (Asheville)	407	0	0	0	0	0	0	0	0	84	3	1	0	319
296640	Cross (Marion)	61	0	0	0	0	0	0	0	0	0	0	0	0	61
290632	Cummings Memorial (Mills River)	54	0	0	0	0	0	0	0	0	0	0	0	0	54
291077	EAST ASHEVILLE	118	0	0	0	0	0	0	0	0	0	0	0	5	113
296662	East Marion (Marion)	81	0	0	0	0	0	0	0	0	0	0	0	1	80
297154	Ebenezer (Old Fort)	136	0	0	0	0	0	0	0	0	0	0	0	0	136
290780	Edneyville (Hendersonville)	135	0	0	0	0	0	0	0	0	0	5	0	2	128
290803	Elkwood (Asheville)	52	0	0	0	0	0	0	0	0	0	0	0	0	52
290302	Emma (Asheville)	54	0	0	0	0	0	0	0	0	0	0	0	1	53
290778	English Chapel (Pisgah Forest)	40	0	0	0	0	0	0	0	0	0	0	0	0	40
290643	Etowah (Etowah)	604	0	0	0	1	0	3	0	0	0	2	2	0	604
291011	Fairview (Hot Springs)	22	0	0	0	0	0	0	0	2	0	0	0	0	20
291215	Fanning Chapel (Fletcher)	40	0	0	0	0	0	0	0	0	0	0	0	0	40
290621	First (Brevard)	849	2	2	0	2	4	1	0	0	0	2	0	17	841
296467	First (Forest City)	640	0	0	0	0	0	1	0	0	0	4	1	0	636
290882	First (Hendersonville)	1943	0	0	9	0	6	9	0	15	1	7	11	25	1908
296684	First (Marion)	451	0	0	0	0	0	0	0	1	0	0	0	3	447
297052	First (Rutherfordton)	678	0	0	0	0	5	3	0	1	0	0	2	11	672
290847	Fletcher (Fletcher)	553	0	0	2	0	6	4	0	4	1	0	0	7	553
290860	Francis Asbury (Candler)	283	0	0	0	0	0	2	0	0	0	0	0	2	283
290836	Fruitland (Hendersonville)	115	0	0	0	0	0	0	0	2	0	0	0	0	113
296638	Gilboa (Rutherfordton)	45	0	0	0	0	0	0	0	0	0	0	0	1	44
296525	Gilkey (Rutherfordton)	164	0	0	0	0	0	0	0	0	0	0	0	2	162
296718	Glenwood (Marion)	45	0	0	0	0	0	0	0	0	0	0	0	0	45
297187	Golden Valley (Bostic)	74	0	0	0	0	0	1	0	75	0	0	0	0	0

MEMBER

Blue Ridge District Statistical Table 1		5a	5b	5c	5d	5e	5f	5g	5	6a	6b	6	7	7a	8a	8b	8	9	10					
GCFA No	Church Name	Membership Ethnicity							TOTAL MEMBERSHIP ETHNICITY			Membership Gender			TOTAL MEMBERSHIP GENDER			Average attendance at all weekly worship services	Number of persons who worship online	Persons baptized this year (0-12 yrs.)	Persons baptized this year (13 yrs. or older)	TOTAL number of persons baptized this year	Total Baptized Members who have not become Professing Members	Number of other constituents of the church
		Asian members	Black members	Hispanic/Latino members	Native American members	Pacific Islander members	White members	Multi-Racial members	Female members	Male members														
290222	Abernethy (Asheville)	0	0	1	0	1	140	0	142	94	48	142	59	59	0	0	0	0	14					
290200	Acton (Asheville)	0	0	0	0	0	89	0	89	55	34	89	16	16	0	0	0	0	5					
967790	Addie's Chapel (Marion)	0	110	1	0	0	1	0	112	91	21	112	70	0	0	0	0	0	0					
296241	Alexander (Forest City)	0	0	2	0	0	114	0	116	70	46	116	31	26	0	0	0	0	0					
291352	Alexander Chapel (Asheville)	0	0	0	2	2	50	0	54	37	17	54	22	10	0	0	0	0	0					
290938	Antioch (Hot Springs)	0	0	0	0	0	40	0	40	26	14	40	24	0	0	0	0	0	0					
290244	Asbury Memorial (Asheville)	0	1	0	0	0	197	0	198	109	89	198	30	45	0	0	0	0	48					
290461	Avery's Creek (Arden)	2	4	3	0	0	190	0	199	114	85	199	50	64	0	0	0	0	8					
296285	Avondale (Forest City)	0	0	0	0	0	19	0	19	11	8	19	8	0	0	0	0	0	0					
290506	Bald Creek (Burnsville)	0	0	0	0	0	68	0	68	34	34	68	23	30	0	0	0	0	0					
290528	Balfour (Hendersonville)	0	2	0	0	0	101	1	104	66	38	104	17	0	1	0	1	1	23					
291328	Barnardsville (Barnardsville)	0	0	0	0	0	25	0	25	13	12	25	11	0	0	0	0	0	1					
290541	Bell (Leicester)	0	0	0	0	0	85	0	85	50	35	85	15	11	0	0	0	0	2					
290858	Bethany (Fairview)	0	0	0	0	0	57	0	57	34	23	57	19	0	0	0	0	0	6					
290563	Bethel (Asheville)	0	0	0	0	0	71	1	72	49	23	72	22	0	1	0	1	0	0					
296310	Bethel (Dysartsville)	0	0	1	0	0	77	0	78	59	19	78	22	0	0	1	1	0	0					
297017	Bethel (Old Fort)	0	0	0	0	0	59	0	59	29	30	59	28	0	0	0	0	1	12					
290585	Bethesda (Asheville)	0	0	0	0	0	87	0	87	65	22	87	8	90	0	0	0	0	13					
296742	Bethlehem (Mill Spring)	0	0	0	0	0	30	0	30	14	16	30	40	0	0	0	0	0	0					
291170	Big Sandy (Leicester)	0	0	0	0	0	95	0	95	53	42	95	27	0	0	0	0	2	0					
290266	Biltmore (Asheville)	3	1	1	0	0	266	2	273	184	89	273	52	35	0	0	0	0	25					
290608	Black Mountain (Black Mountain)	1	6	0	0	0	345	1	353	187	166	353	1	101	0	0	0	30	65					
288206	Blue Ridge Rural (NS)	0	0	0	0	0	5	0	5	3	2	5	36	30	0	0	0	3	65					
290973	Bright Hope Laurel (Mars Hill)	0	0	1	0	0	71	0	72	40	32	72	32	42	0	0	0	0	25					
296365	Caroleen (Ellenboro)	0	0	0	0	0	152	4	156	81	75	156	42	0	0	0	0	27	35					
297041	Carson's Chapel (Marion)	0	0	0	0	0	66	0	66	41	25	66	17	0	0	0	0	0	0					
297110	Cedar Grove (Bostic)	0	0	0	0	0	0	0	0	0	0	0	36	0	0	0	0	0	0					
291113	Celo (Burnsville)	0	0	0	0	0	27	0	27	12	15	27	15	0	0	0	0	0	10					
290288	Central (Asheville)	3	1	0	0	0	2881	2	2887	1577	1310	2887	375	230	5	0	5	0	676					
291306	Christ (Weaverville)	0	0	0	0	0	62	0	62	40	22	62	36	9	0	0	0	4	33					
291363	Clark's Chapel (Weaverville)	0	0	0	0	0	36	0	36	28	8	36	11	5	0	0	0	0	10					
296387	Cliffside (Mooresboro)	0	0	0	0	0	37	0	37	23	14	37	8	0	0	0	0	0	0					
296627	Clinchfield (Marion)	0	2	0	0	0	228	1	231	133	98	231	33	0	0	0	0	0	0					
291237	Columbus (Columbus)	0	0	0	0	0	0	0	0	0	0	0	0	0	0	0	0	0	0					
297074	Concord (Marion)	0	0	0	0	0	150	0	150	79	71	150	20	11	0	0	0	0	0					
290277	Covenant Community (Asheville)	0	4	1	0	1	309	4	319	175	144	319	121	160	1	0	1	0	125					
296640	Cross (Marion)	0	0	0	0	0	61	0	61	45	16	61	7	60	0	0	0	0	0					
290632	Cummings Memorial (Mills River)	0	0	0	0	0	54	0	54	27	27	54	30	55	0	0	0	0	0					
291077	EAST ASHEVILLE	1	0	0	0	0	111	1	113	69	44	113	30	60	0	0	0	0	6					
296662	East Marion (Marion)	1	0	0	0	0	79	0	80	47	33	80	34	0	0	0	0	0	2					
297154	Ebenezer (Old Fort)	0	0	0	0	0	136	0	136	80	56	136	20	5	0	0	0	0	0					
290780	Edneyville (Hendersonville)	0	0	0	0	0	128	0	128	68	60	128	40	0	0	0	0	0	26					
290803	Elkwood (Asheville)	0	0	0	0	0	52	0	52	34	18	52	9	0	0	0	0	0	0					
290302	Emma (Asheville)	0	0	0	0	0	53	0	53	30	23	53	17	34	0	0	0	0	5					
290778	English Chapel (Pisgah Forest)	0	0	0	0	0	40	0	40	24	16	40	35	0	0	0	0	0	11					
290643	Etowah (Etowah)	0	0	0	0	0	604	0	604	353	251	604	157	238	0	0	0	0	0					
291011	Fairview (Hot Springs)	0	0	0	0	0	20	0	20	12	8	20	11	0	0	0	0	0	0					
291215	Fanning Chapel (Fletcher)	0	0	0	0	0	40	0	40	24	16	40	14	0	0	0	0	0	0					
290621	First (Brevard)	2	0	1	1	0	834	3	841	475	366	841	680	975	2	0	2	243	184					
296467	First (Forest City)	4	0	0	0	0	625	7	636	330	306	636	121	186	0	0	0	29	34					
290882	First (Hendersonville)	2	1	1	1	0	1901	2	1908	1068	840	1908	405	375	3	0	3	56	269					
296684	First (Marion)	2	1	0	0	0	444	0	447	246	201	447	213	169	0	0	0	10	152					
297052	First (Rutherfordton)	3	1	2	0	0	666	0	672	372	300	672	174	35	0	0	0	34	61					
290847	Fletcher (Fletcher)	1	0	1	0	0	550	1	553	317	236	553	58	180	1	0	1	93	131					
290860	Francis Asbury (Candler)	2	0	0	0	0	281	0	283	163	120	283	66	33	0	0	0	0	30					
290836	Fruitland (Hendersonville)	1	0	0	0	0	112	0	113	63	50	113	25	10	0	0	0	0	0					
296638	Gilboa (Rutherfordton)	0	0	0	0	0	44	0	44	25	19	44	14	0	0	0	0	0	11					
296525	Gilkey (Rutherfordton)	0	0	0	0	0	162	0	162	88	74	162	10	15	0	0	0	1	0					
296718	Glenwood (Marion)	0	0	0	0	0	45	0	45	23	22	45	12	0	0	0	0	0	0					
297187	Golden Valley (Bostic)	0	0	0	0	0	0	0	0	0	0	0	19	0	0	0	0	2	33					

BLUE RIDGE

Blue Ridge District Statistical Table 1		11a	11b	11c	11d	11	12	13	14	15	16	16a	16b	17	18a	18b	19a	
		PARTICIPANTS IN CHRISTIAN FORMATION GROUPS (CFG), including Sunday School, educational classes, and other small group ministries					Other Classes and Education											
GCFA No	Church Name	Number of CHILDREN CFG participants and leaders (ages 0- 11)	Number of YOUTH CFG participants and leaders (ages 12- 18)	Number of YOUNG ADULT CFG participants and leaders (ages 19- 30)	Number of OTHER ADULT CFG participants and leaders (ages 31+)	TOTAL Christian Formation Group Participants	Total enrolled in confirmation preparation classes this year	Average weekly attendance (all ages) in Sunday Church School or other weekly education classes	Number of participants in Vacation Bible School	Ongoing Sunday Church School Classes offered	Ongoing small groups, support groups, or classes offered	Number of Gracious Accountability (GA) Discipleship Groups in line 16	Participants in GA groups	Support groups or small groups offered for a short term only	United Methodist Men membership	Amount paid for UMM projects	United Methodist Women membership	
290222	Abernethy (Asheville)	8	0	0	23	31	0	10	0	2	1	0	0	0	14	0	38	
290200	Acton (Asheville)	20	0	0	0	20	0	0	0	0	0	0	0	0	0	0	0	
967790	Addie's Chapel (Marion)	1	1	0	15	17	0	15	48	4	1	0	0	0	16	200	41	
296241	Alexander (Forest City)	0	0	0	0	0	0	15	0	2	0	0	0	0	0	0	0	
291352	Alexander Chapel (Asheville)	0	5	0	15	20	0	10	0	2	3	0	0	2	0	0	4	
290938	Antioch (Hot Springs)	2	2	0	12	16	0	12	0	2	1	0	0	0	0	0	0	
290244	Asbury Memorial (Asheville)	0	0	0	0	0	0	0	0	0	4	0	0	1	0	0	14	
290461	Avery's Creek (Arden)	14	15	2	20	51	0	18	0	2	5	0	0	2	20	7726	10	
296285	Avondale (Forest City)	0	0	0	0	0	0	0	0	0	0	0	0	0	0	0	0	
290506	Bald Creek (Burnsville)	0	0	1	5	6	0	6	0	2	5	0	0	0	0	0	15	
290528	Balfour (Hendersonville)	5	5	0	12	22	0	5	0	1	2	0	0	0	0	0	5	
291328	Barnardsville (Barnardsville)	0	0	0	0	0	0	0	0	0	0	0	0	0	0	0	0	
290541	Bell (Leicester)	0	0	0	0	0	0	6	0	0	0	0	0	0	0	0	0	
290858	Bethany (Fairview)	3	0	0	14	17	0	17	0	2	1	3	8	0	0	0	0	
290563	Bethel (Asheville)	0	0	0	21	21	0	6	0	1	1	0	0	2	0	0	0	
296310	Bethel (Dysartsville)	0	0	0	26	26	0	10	0	1	1	0	0	0	0	0	0	
297017	Bethel (Old Fort)	4	4	0	8	16	0	3	0	1	1	0	0	1	0	0	0	
290585	Bethesda (Asheville)	12	6	2	35	55	0	8	0	1	3	0	0	0	0	0	0	
296742	Bethlehem (Mill Spring)	0	0	0	4	4	0	0	0	0	0	0	0	0	0	0	0	
291170	Big Sandy (Leicester)	2	4	0	18	24	0	18	0	1	0	0	0	0	0	0	0	
290266	Biltmore (Asheville)	0	0	0	24	24	0	0	0	0	0	0	0	0	0	0	10	
290608	Black Mountain (Black Mountain)	0	4	0	0	4	0	19	0	1	3	0	0	0	0	0	51	
288206	Blue Ridge Rural (NS)	4	2	4	12	0	0	12	0	0	1	0	0	0	0	0	0	
290973	Bright Hope Laurel (Mars Hill)	4	0	0	20	24	0	8	0	1	3	0	0	0	12	0	0	
296365	Caroleen (Ellenboro)	18	8	0	35	61	0	41	0	7	1	0	0	1	14	85	11	
297041	Carson's Chapel (Marion)	0	0	0	0	0	0	0	0	0	0	0	0	0	0	0	0	
297110	Cedar Grove (Bostic)	0	3	0	28	31	0	25	0	3	1	0	0	0	0	0	0	
291113	Celo (Burnsville)	0	0	0	6	6	0	6	0	1	0	0	0	0	0	0	0	
290288	Central (Asheville)	53	55	10	115	233	13	85	50	6	20	0	0	2	0	0	114	
291306	Christ (Weaverville)	3	5	0	11	19	0	11	0	1	1	0	0	1	0	0	0	
291363	Clark's Chapel (Weaverville)	2	0	0	9	11	0	5	0	1	0	0	0	2	0	0	7	
296387	Cliffside (Mooresboro)	0	0	0	0	0	0	3	0	1	0	0	0	0	4	100	0	
296627	Clinchfield (Marion)	0	3	0	32	35	0	10	0	1	2	0	0	1	3	0	5	
291237	Columbus (Columbus)	0	0	0	0	0	0	0	0	0	0	0	0	0	0	0	0	
297074	Concord (Marion)	3	2	0	27	32	0	0	0	0	0	0	0	0	0	0	0	
290277	Covenant Community (Asheville)	25	6	0	50	81	0	25	0	0	7	0	0	2	0	0	0	
296640	Cross (Marion)	0	0	0	5	5	0	0	0	0	0	0	0	0	0	0	0	
290632	Cummings Memorial (Mills River)	0	0	0	15	15	0	15	0	2	2	0	0	2	0	0	15	
291077	EAST ASHEVILLE	0	0	0	27	27	0	14	0	1	5	0	0	0	7	989	16	
296662	East Marion (Marion)	0	0	0	34	34	0	17	0	3	4	0	0	1	13	400	0	
297154	Ebenezer (Old Fort)	5	8	1	12	26	0	17	0	1	1	0	0	0	9	0	11	
290780	Edneyville (Hendersonville)	9	1	0	12	22	0	10	0	2	1	0	0	1	0	0	14	
290803	Elkwood (Asheville)	0	0	0	6	6	0	6	0	1	0	0	0	0	0	0	0	
290302	Emma (Asheville)	0	0	0	11	11	0	11	0	1	1	0	0	0	0	0	8	
290778	English Chapel (Pisgah Forest)	0	0	0	8	8	0	0	0	0	1	0	0	0	0	0	0	
290643	Etowah (Etowah)	6	10	5	0	21	0	34	100	1	0	0	0	2	10	12334	10	
291011	Fairview (Hot Springs)	0	0	0	3	3	0	4	0	0	1	0	0	1	0	0	0	
291215	Fanning Chapel (Fletcher)	0	0	0	9	9	0	0	0	0	0	0	0	0	0	0	0	
290621	First (Brevard)	97	32	36	54	219	8	0	0	0	9	6	41	5	0	0	0	
296467	First (Forest City)	71	42	21	0	134	0	65	30	9	6	0	0	2	15	0	52	
290882	First (Hendersonville)	92	93	18	327	530	0	250	27	21	16	0	0	12	0	0	15	
296684	First (Marion)	12	12	0	46	70	0	20	0	0	3	0	0	0	24	621	38	
297052	First (Rutherfordton)	14	20	3	136	173	0	89	13	10	10	0	0	2	0	0	51	
290847	Fletcher (Fletcher)	39	26	5	85	155	0	30	0	7	10	0	0	2	0	0	34	
290860	Francis Asbury (Candler)	10	8	10	64	92	0	38	0	8	7	0	0	2	22	200	0	
290836	Fruitland (Hendersonville)	0	0	0	25	25	0	9	0	2	0	0	0	0	10	0	12	
296638	Gilboa (Rutherfordton)	0	1	7	12	20	0	10	0	0	0	0	0	0	0	0	0	
296525	Gilkey (Rutherfordton)	0	0	0	0	0	0	0	0	0	0	0	0	0	10	54	12	
296718	Glenwood (Marion)	0	0	0	0	0	0	0	0	0	0	0	0	0	0	0	0	
297187	Golden Valley (Bostic)	12	2	0	8	22	0	0	24	0	0	0	0	1	0	0	0	

BUREAU

Blue Ridge District Statistical Table 1		19b	20a	20b	21	21a	21b	22	23
GCFA No	Church Name	Mission Engagement							
		Amount paid for UMW projects UMVIM teams sent from local church	Persons sent out on UMWIM teams	Total community ministries for outreach, justice, and mercy	Number of line 21 which focus on global/regional health	Number of line 21 which focus on engaging in ministry the poor/socially marginalized	Number of persons serving in mission/community ministries	Number of persons served by community ministries for outreach, justice, and mercy	
290222	Abernethy (Asheville)	2720	0	0	3	0	3	39	778
290200	Acton (Asheville)	0	0	0	0	0	0	0	0
967790	Addie's Chapel (Marion)	0	0	0	4	1	2	12	500
296241	Alexander (Forest City)	0	0	0	0	0	0	0	0
291352	Alexander Chapel (Asheville)	200	0	0	3	1	1	12	190
290938	Antioch (Hot Springs)	0	0	0	0	0	0	0	120
290244	Asbury Memorial (Asheville)	770	0	0	28	14	25	29	350
290461	Avery's Creek (Arden)	700	0	0	1	0	1	35	3000
296285	Avondale (Forest City)	0	0	0	0	0	0	0	0
290506	Bald Creek (Burnsville)	2000	0	0	5	0	5	24	370
290528	Balfour (Hendersonville)	2841	0	0	3	0	3	6	50
291328	Barnardsville (Barnardsville)	0	0	0	0	0	0	0	0
290541	Bell (Leicester)	0	0	0	3	0	3	7	686
290858	Bethany (Fairview)	0	0	0	6	3	3	57	200
290563	Bethel (Asheville)	2300	0	0	6	1	2	6	55
296310	Bethel (Dysartsville)	0	0	0	1	0	1	10	25
297017	Bethel (Old Fort)	850	0	0	6	0	2	26	500
290585	Bethesda (Asheville)	0	0	0	15	9	6	52	750
296742	Bethlehem (Mill Spring)	0	0	0	3	0	2	12	32
291170	Big Sandy (Leicester)	0	0	0	6	5	5	25	0
290266	Biltmore (Asheville)	230	0	0	2	0	2	20	50
290608	Black Mountain (Black Mountain)	0	0	0	15	1	13	110	4500
288206	Blue Ridge Rural (NS)	0	0	0	2	0	2	34	4
290973	Bright Hope Laurel (Mars Hill)	0	0	0	14	3	6	15	200
296365	Caroleen (Ellenboro)	700	0	0	2	0	2	21	900
297041	Carson's Chapel (Marion)	0	0	0	0	0	0	0	0
297110	Cedar Grove (Bostic)	0	0	0	4	1	2	14	154
291113	Celo (Burnsville)	0	0	0	0	0	0	0	0
290288	Central (Asheville)	4555	1	7	13	2	13	800	3500
291306	Christ (Weaverville)	0	0	0	2	0	2	9	200
291363	Clark's Chapel (Weaverville)	835	0	0	1	1	0	7	95
296387	Cliffside (Mooresboro)	0	0	0	0	0	0	0	0
296627	Clinchfield (Marion)	0	0	0	2	0	2	9	10000
291237	Columbus (Columbus)	0	0	0	0	0	0	0	0
297074	Concord (Marion)	0	0	0	0	0	0	0	0
290277	Covenant Community (Asheville)	0	0	0	7	2	5	50	50
296640	Cross (Marion)	0	0	0	0	0	0	5	0
290632	Cummings Memorial (Mills River)	0	0	0	2	2	0	15	0
291077	EAST ASHEVILLE	1691	0	0	15	1	9	30	1200
296662	East Marion (Marion)	2000	0	0	7	2	2	11	750
297154	Ebenezer (Old Fort)	0	0	0	0	0	0	0	0
290780	Edneyville (Hendersonville)	796	0	0	3	2	1	5	35
290803	Elkwood (Asheville)	0	0	0	0	0	0	0	0
290302	Emma (Asheville)	3822	0	0	2	0	2	6	4130
290778	English Chapel (Pisgah Forest)	0	0	0	0	0	0	3	0
290643	Etowah (Etowah)	7755	0	0	0	0	0	30	275
291011	Fairview (Hot Springs)	0	0	0	2	0	0	0	75
291215	Fanning Chapel (Fletcher)	0	0	0	1	0	0	0	0
290621	First (Brevard)	0	0	0	10	0	10	160	4500
296467	First (Forest City)	0	0	0	2	0	2	10	250
290882	First (Hendersonville)	2340	4	80	22	9	16	281	2100
296684	First (Marion)	720	0	0	3	1	3	16	113
297052	First (Rutherfordton)	9800	0	0	12	5	9	51	436
290847	Fletcher (Fletcher)	1900	0	0	28	8	20	150	2300
290860	Francis Asbury (Candler)	0	0	0	9	2	6	88	13350
290836	Fruitland (Hendersonville)	600	0	0	2	2	2	11	2000
296638	Gilboa (Rutherfordton)	0	0	0	1	0	1	13	0
296525	Gilkey (Rutherfordton)	0	0	0	1	0	0	0	0
296718	Glenwood (Marion)	0	0	0	0	0	0	14	644
297187	Golden Valley (Bostic)	0	0	0	5	2	5	0	200



Blue Ridge District Statistical Table 2		24	25	26	27	28a	28a	29a	29b	30	31	32
GCFA No.	Church Name	Assets and Debt				Church Expenditures		Benevolent Giving				
		Market value of church-owned land, buildings, vehicles and equipment	Market value of financial and other liquid assets	Debt secured by church physical assets	Other debt	Amount APPORTIONED by the CONFERENCE	Amount APPORTIONED by the DISTRICT (if applicable)	Amount PAID to the CONFERENCE for all apportioned causes	Amount PAID to the DISTRICT for all apportioned causes (if applicable)	General Advance Specials	World Service Specials	Annual Conference Advance Specials
290222	Abernethy (Asheville)	3960000	398023	0	0	13849	1294	13849	1294	0	0	0
290200	Acton (Asheville)	2690000	117828	0	0	13431	1255	8471	1255	0	0	0
967790	Addie's Chapel (Marion)	850000	60000	0	0	6479	605	6479	605	0	0	0
296241	Alexander (Forest City)	589100	176552	0	0	3778	353	3463	324	0	0	0
291352	Alexander Chapel (Asheville)	617000	65000	0	0	4331	405	4331	405	0	0	0
290938	Antioch (Hot Springs)	0	6500	0	0	2295	214	512	214	0	0	0
290244	Asbury Memorial (Asheville)	3669000	614022	0	11538	15833	1480	15833	1480	0	0	0
290461	Avery's Creek (Arden)	1701400	127117	58619	0	8414	786	8414	786	0	0	0
296285	Avondale (Forest City)	0	41460	0	0	2863	268	2863	268	0	0	0
290506	Bald Creek (Burnsville)	443480	61000	0	0	3788	354	3788	354	325	0	0
290528	Balfour (Hendersonville)	168000	126054	0	0	4833	451	4833	451	0	0	0
291328	Barnardsville (Barnardsville)	400000	42730	0	0	2529	237	2529	237	0	0	0
290541	Bell (Leicester)	1133500	302366	0	0	3550	333	3550	333	0	0	0
290858	Bethany (Fairview)	506000	50000	0	0	1515	142	0	0	0	0	0
290563	Bethel (Asheville)	1603000	55180	0	0	6313	591	6313	591	0	0	0
296310	Bethel (Dysartsville)	1037000	1500	0	0	3075	288	1712	288	0	0	0
297017	Bethel (Old Fort)	420000	26328	0	0	2137	200	2137	200	0	0	0
290585	Bethesda (Asheville)	1985682	60000	0	0	3499	328	3499	328	0	0	0
296742	Bethlehem (Mill Spring)	409753	6000	0	0	1362	128	1362	128	0	0	0
291170	Big Sandy (Leicester)	170100	90607	0	0	1728	161	1728	161	0	0	0
290266	Biltmore (Asheville)	4000000	136747	0	0	22252	2080	22252	2080	0	0	0
290608	Black Mountain (Black Mountain)	3040000	158400	0	0	19087	1784	0	0	0	0	0
288206	Blue Ridge Rural (NS)	0	132688	0	0	0	0	0	0	0	0	0
290973	Bright Hope Laurel (Mars Hill)	900000	498967	0	0	8309	777	8309	777	0	0	0
296365	Caroleen (Ellenboro)	2079000	65172	0	13246	10447	977	10447	977	0	0	0
297041	Carson's Chapel (Marion)	0	72667	0	0	1732	162	1732	162	100	0	100
297110	Cedar Grove (Bostic)	2508000	113018	0	0	6126	555	6126	555	0	0	0
291113	Celo (Burnsville)	510000	184125	0	0	2312	217	2312	217	0	0	0
290288	Central (Asheville)	36048481	7788495	235954	211200	113975	10653	63975	10653	0	0	0
291306	Christ (Weaverville)	1673300	100206	56549	0	12640	1180	12640	1180	0	0	0
291363	Clark's Chapel (Weaverville)	310000	65000	0	0	1886	176	1886	176	0	0	0
296387	Cliffside (Mooreboro)	1670000	27947	0	0	3307	309	3307	309	0	0	0
296627	Clinchfield (Marion)	500000	150000	0	0	5909	553	6224	582	0	0	0
291237	Columbus (Columbus)	0	0	0	0	0	0	0	0	0	0	0
297074	Concord (Marion)	920000	3300	0	0	5053	472	5053	472	200	0	300
290277	Covenant Community (Asheville)	2510000	726311	0	0	49160	4596	49160	4596	0	0	0
296640	Cross (Marion)	385200	2000	0	0	1771	166	0	0	0	0	0
290632	Cummings Memorial (Mills River)	1157500	33775	0	0	5158	482	1000	482	0	0	0
291077	EAST ASHEVILLE	2652100	160944	0	0	6930	649	6930	649	0	0	0
296662	East Marion (Marion)	185000	33000	0	0	4212	393	3743	393	0	0	0
297154	Ebenezer (Old Fort)	762000	20572	0	0	4894	457	4894	457	0	0	0
290780	Edneyville (Hendersonville)	1560801	159986	0	0	5576	521	5576	521	0	0	0
290803	Elkwood (Asheville)	905300	251870	0	0	2157	201	2157	201	0	0	0
290302	Emma (Asheville)	1515300	146468	0	0	5047	471	5047	471	0	0	0
290778	English Chapel (Pisgah Forest)	480000	400000	0	0	3454	322	3183	288	0	0	0
290643	Etowah (Etowah)	5000000	0	88000	0	29414	2750	29414	2750	0	0	0
291011	Fairview (Hot Springs)	410000	3309	0	0	1622	153	1622	153	0	0	0
291215	Fanning Chapel (Fletcher)	888000	0	0	0	2297	214	2155	198	0	0	0
290621	First (Brevard)	7100000	2163880	0	0	60238	5630	53684	5016	0	0	240
296467	First (Forest City)	9398000	3592333	0	46645	34790	3252	34790	3252	0	0	0
290882	First (Hendersonville)	6091344	1749150	0	0	112948	10557	112948	10557	0	0	0
296684	First (Marion)	7484100	1334777	0	0	28608	2673	22887	2138	0	0	0
297052	First (Rutherfordton)	5855340	1653489	0	0	34532	3227	34567	3227	450	0	50
290847	Fletcher (Fletcher)	6400000	620157	807963	103865	46759	4371	46759	4371	0	0	3425
290860	Francis Asbury (Candler)	3375000	147000	0	0	15601	1457	14301	1457	0	0	0
290836	Fruitland (Hendersonville)	1500000	40000	0	0	5560	520	5560	520	0	0	0
296638	Gilboa (Rutherfordton)	314000	120487	0	0	2060	193	2060	193	0	0	0
296525	Gilkey (Rutherfordton)	681000	382424	0	0	6803	636	6803	636	0	0	0
296718	Glenwood (Marion)	415000	86247	0	0	2009	187	2009	187	0	0	0
297187	Golden Valley (Bostic)	660000	42418	0	0	3134	284	3134	284	0	0	0

BUREAU



Blue Ridge District Statistical Table 2		33	34	35	36a	36b	36c	36d	36e	36f	37	38	39	40	
GCFA No.	Church Name	Youth Service Fund	Benevolent Giving											Clergy pension and non-health benefits	Clergy health benefits
			All other funds sent to the Conference for connectional mission and ministry	Annual Conference Special Sunday offerings	Human Relations Sunday offering	UMCOR offering (formerly One Great Hour of Sharing offering)	Peace with Justice Sunday offering	Native American Ministries Sunday offering	World Communion Sunday offering	UM Student Day offering	Amount given directly to United Methodist causes (not sent to Conference)	Amount given to non-United Methodist benevolent and charitable causes			
290222	Abernethy (Asheville)	0	0	0	244	0	0	0	0	0	7849	4732	1945	4007	
290200	Acton (Asheville)	0	0	0	0	0	0	0	0	0	0	400	0	0	
967790	Addie's Chapel (Marion)	0	0	0	0	0	0	0	0	0	100	1250	0	500	
296241	Alexander (Forest City)	0	0	0	0	0	0	0	0	0	0	0	0	0	
291352	Alexander Chapel (Asheville)	0	0	0	0	0	0	0	0	0	0	2879	573	0	
290938	Antioch (Hot Springs)	0	0	0	0	0	0	0	0	0	0	0	0	0	
290244	Asbury Memorial (Asheville)	0	1868	1011	3285	980	875	1580	1667	7882	23752	5398	10303		
290461	Avery's Creek (Arden)	0	240	0	0	0	0	0	0	2100	900	3078	10411		
296285	Avondale (Forest City)	0	0	0	0	0	0	0	0	1600	1200	0	0		
290506	Bald Creek (Burnsville)	0	0	0	2000	0	0	0	0	325	12000	0	0		
290528	Balfour (Hendersonville)	0	0	0	0	0	0	0	0	0	1652	0	0		
291328	Barnardsville (Barnardsville)	0	0	0	0	0	0	0	0	0	600	968	0		
290541	Bell (Leicester)	0	0	0	0	0	0	0	0	0	3784	0	0		
290858	Bethany (Fairview)	0	0	0	0	0	0	0	0	0	1000	0	0		
290563	Bethel (Asheville)	0	0	0	0	0	0	0	0	0	980	0	0		
296310	Bethel (Dysartsville)	0	0	0	0	0	0	0	0	0	0	0	0		
297017	Bethel (Old Fort)	0	0	0	0	0	0	0	0	300	4113	768	0		
290585	Bethesda (Asheville)	0	0	0	0	0	0	0	0	200	500	1136	3470		
296742	Bethlehem (Mill Spring)	0	0	0	0	0	0	0	0	0	5191	0	0		
291170	Big Sandy (Leicester)	0	0	0	0	0	0	0	0	0	3300	0	0		
290266	Biltmore (Asheville)	0	0	0	0	0	0	0	0	0	0	5011	10195		
290608	Black Mountain (Black Mountain)	0	447	0	0	0	0	0	0	0	0	5675	10660		
288206	Blue Ridge Rural (NS)	0	0	0	0	0	0	0	0	0	0	0	0		
290973	Bright Hope Laurel (Mars Hill)	0	0	0	2610	0	0	0	0	1000	42926	0	0		
296365	Caroleen (Ellenboro)	0	0	0	0	0	0	0	0	5600	1040	4851	10411		
297041	Carson's Chapel (Marion)	0	0	0	0	0	0	0	0	750	4320	0	0		
297110	Cedar Grove (Bostic)	0	0	0	0	0	0	0	0	0	4197	3078	6487		
291113	Celo (Burnsville)	0	0	0	0	0	0	0	0	0	624	1113	2707		
290288	Central (Asheville)	0	0	0	0	0	0	0	0	51670	55130	20448	31422		
291306	Christ (Weaverville)	0	0	0	0	0	0	0	0	0	2730	2681	3470		
291363	Clark's Chapel (Weaverville)	0	0	0	0	0	0	0	0	0	2230	0	0		
296387	Cliffside (Mooreboro)	0	0	0	0	0	0	0	0	300	550	0	0		
296627	Clinchfield (Marion)	0	0	0	0	0	0	0	0	0	0	666	1202		
291237	Columbus (Columbus)	0	0	0	0	0	0	0	0	0	0	0	0		
297074	Concord (Marion)	0	0	1700	0	0	0	0	0	0	0	604	0		
290277	Covenant Community (Asheville)	0	0	0	0	0	0	0	0	0	69976	6354	10088		
296640	Cross (Marion)	0	0	0	0	0	0	0	0	0	0	0	0		
290632	Cummings Memorial (Mills River)	0	0	0	0	0	0	0	0	0	0	1680	0		
291077	EAST ASHEVILLE	0	0	0	2500	0	0	0	0	2500	5026	0	0		
296662	East Marion (Marion)	0	0	0	0	0	0	0	0	2000	800	1431	0		
297154	Ebenezer (Old Fort)	0	0	0	0	0	0	0	0	0	0	2500	6897		
290780	Edneyville (Hendersonville)	0	0	0	0	0	0	0	0	220	1780	179	0		
290803	Elkwood (Asheville)	0	0	0	0	0	0	0	0	0	0	442	0		
290302	Emma (Asheville)	0	0	0	0	0	0	0	0	0	2000	1019	0		
290778	English Chapel (Pisgah Forest)	0	0	0	0	0	0	0	0	0	3800	0	0		
290643	Etowah (Etowah)	0	0	0	0	0	0	0	0	2000	22000	6334	10088		
291011	Fairview (Hot Springs)	0	0	0	0	0	0	0	0	0	0	0	0		
291215	Fanning Chapel (Fletcher)	0	0	0	0	0	0	0	0	0	0	0	0		
290621	First (Brevard)	0	781	0	3300	0	0	0	0	58744	110135	10524	13344		
296467	First (Forest City)	0	2500	0	0	0	0	0	0	1500	750	5873	10195		
290882	First (Hendersonville)	0	0	0	0	0	0	0	0	0	165139	14577	22966		
296684	First (Marion)	0	0	0	0	0	0	0	0	126	6667	5028	10303		
297052	First (Rutherfordton)	0	0	0	10	10	0	20	10	0	17892	6264	10088		
290847	Fletcher (Fletcher)	0	1805	184	1420	0	0	0	10	2850	27666	6897	11861		
290860	Francis Asbury (Candler)	0	0	0	0	0	0	55	0	0	6941	5259	10303		
290836	Fruitland (Hendersonville)	0	0	0	0	0	0	0	0	0	8500	1841	0		
296638	Gilboa (Rutherfordton)	0	0	0	0	0	0	0	0	200	0	1198	2811		
296525	Gilkey (Rutherfordton)	0	0	0	0	0	0	0	0	0	0	2574	6038		
296718	Glenwood (Marion)	0	0	0	0	0	0	0	0	0	0	806	0		
297187	Golden Valley (Bostic)	0	0	0	0	0	0	0	0	0	0	0	0		

BLUE RIDGE

Blue Ridge District Statistical Table 2		41a	41b	41c	42a	42b	42c	43	44	45	46	47
Clergy and Staff											Programming and Operating Expenses	
GCFA No.	Church Name	Base compensation paid to Senior or Lead Pastor	Base compensation paid to all Associate/Assistant Pastors and other pastoral staff	Base compensation paid to Deacons (not included in 41a or 41b)	Housing benefits paid to Senior or Lead Pastor	Housing benefits paid to all Associate/Assistant Pastors and other pastoral staff	Housing benefits paid to Deacons (not included in 42a or 42b)	Total paid to pastor and associate(s)/assistant(s) for accountable reimbursements	Total paid to pastor and associate(s)/assistant(s) for any other cash allowances	Total paid in salary and benefits for all other church staff and diaconal ministers	Local church program expenses	Local church operating expenses
290222	Abernethy (Asheville)	50000	0	0	15000	0	0	301	0	36603	6673	35961
290200	Acton (Asheville)	23000	0	0	0	0	0	713	0	10090	1802	45096
967790	Addie's Chapel (Marion)	21060	0	0	0	0	0	0	0	2650	4500	17484
296241	Alexander (Forest City)	13500	0	0	0	0	0	6000	0	650	830	8895
291352	Alexander Chapel (Asheville)	21466	0	0	0	0	0	0	0	0	1089	14622
290938	Antioch (Hot Springs)	10300	0	0	0	0	0	0	0	0	1900	15600
290244	Asbury Memorial (Asheville)	59184	0	0	15450	0	0	0	0	23228	1219	44022
290461	Avery's Creek (Arden)	44580	0	0	0	0	0	0	0	3812	2050	34572
296285	Avondale (Forest City)	11700	0	0	0	0	0	0	2400	0	2489	11519
290506	Bald Creek (Burnsville)	9000	0	0	0	0	0	678	0	0	530	6249
290528	Balfour (Hendersonville)	13000	0	0	0	0	0	0	0	6600	1500	20453
291328	Barnardsville (Barnardsville)	18444	0	0	0	0	0	0	0	0	1396	11934
290541	Bell (Leicester)	9000	0	0	0	0	0	0	0	0	1128	12073
290858	Bethany (Fairview)	12000	0	0	0	0	0	0	1300	0	1014	5755
290563	Bethel (Asheville)	12044	0	0	5821	0	0	0	0	9440	425	22000
296310	Bethel (Dysartsville)	4000	0	0	13034	0	0	0	0	0	192	13970
297017	Bethel (Old Fort)	5042	0	0	4425	0	0	1864	0	1400	572	8142
290585	Bethesda (Asheville)	28470	10800	0	10559	2000	0	0	0	3750	925	1590
296742	Bethlehem (Mill Spring)	6000	0	0	0	0	0	0	0	0	1	8569
291170	Big Sandy (Leicester)	11430	0	0	0	0	0	11430	0	0	0	6500
290266	Biltmore (Asheville)	34200	2083	0	24300	0	0	1429	0	75135	400	47667
290608	Black Mountain (Black Mountain)	61881	0	0	0	0	0	0	0	0	5800	56600
288206	Blue Ridge Rural (NS)	45000	45000	0	20000	20000	0	3917	0	0	6037	1
290973	Bright Hope Laurel (Mars Hill)	35674	0	0	0	0	0	3025	0	29577	6518	24163
296365	Carleen (Ellenboro)	38600	0	0	10500	0	0	0	0	6750	5272	19380
297041	Carson's Chapel (Marion)	5800	0	0	2000	0	0	119	23606	0	1009	3633
297110	Cedar Grove (Bostic)	22279	0	0	0	0	0	225	0	4160	5430	25777
291113	Celo (Burnsville)	9880	0	0	1893	0	0	572	0	0	478	4833
290288	Central (Asheville)	148638	128339	0	48000	31125	0	3078	0	525260	93043	214147
291306	Christ (Weaverville)	32000	0	0	0	0	0	0	0	9302	1116	22754
291363	Clark's Chapel (Weaverville)	13440	0	0	0	0	0	52	0	0	925	5635
296387	Cliffside (Mooreboro)	4500	0	0	7200	0	0	0	2650	2045	2385	7962
296627	Clinchfield (Marion)	23000	0	0	0	0	0	0	0	0	0	1600
291237	Columbus (Columbus)	0	0	0	0	0	0	0	0	0	0	0
297074	Concord (Marion)	19400	0	0	9000	0	0	0	0	10800	1396	10475
290277	Covenant Community (Asheville)	79797	0	0	18000	0	0	0	0	198271	35398	83414
296640	Cross (Marion)	6407	1050	0	0	0	0	271	0	1200	0	4174
290632	Cummings Memorial (Mills River)	23793	0	0	0	0	0	0	0	4873	1196	20242
291077	EAST ASHEVILLE	23457	0	0	0	0	0	82	0	15237	4070	18621
296662	East Marion (Marion)	6000	0	0	0	0	0	0	0	0	3000	28000
297154	Ebenezer (Old Fort)	22666	0	0	2800	0	0	0	0	700	1342	6042
290780	Edneyville (Hendersonville)	24583	0	0	5433	0	0	1884	0	0	2213	15382
290803	Elkwood (Asheville)	5476	0	0	0	0	0	0	0	2920	0	12139
290302	Emma (Asheville)	16486	0	0	0	0	0	0	300	6705	1628	14384
290778	English Chapel (Pisgah Forest)	7420	0	0	0	0	0	0	0	0	415	7110
290643	Etowah (Etowah)	77857	0	0	4000	0	0	0	0	117109	7000	32000
291011	Fairview (Hot Springs)	12000	0	0	0	0	0	0	0	0	494	4980
291215	Fanning Chapel (Fletcher)	2596	0	0	12000	0	0	0	0	0	0	7580
290621	First (Brevard)	95925	47016	0	0	1200	0	3367	810	232921	39708	109098
296467	First (Forest City)	68920	0	0	20000	0	0	265	0	139630	20885	93203
290882	First (Hendersonville)	104322	15586	0	19200	15586	0	2610	0	498067	54344	228482
296684	First (Marion)	52520	0	0	0	0	0	0	1440	121477	4130	62188
297052	First (Rutherfordton)	76500	0	0	0	0	0	2411	0	142425	14062	108258
290847	Fletcher (Fletcher)	85954	0	0	27739	0	0	1301	0	164409	30636	96023
290860	Francis Asbury (Candler)	52500	0	0	0	0	0	2103	600	45770	4267	32723
290836	Fruitland (Hendersonville)	24192	0	0	7200	0	0	1500	500	0	5000	12000
296638	Gilboa (Rutherfordton)	11091	0	0	0	0	0	0	1242	0	581	5355
296525	Gilkey (Rutherfordton)	23826	0	0	0	0	0	0	0	0	5947	23263
296718	Glenwood (Marion)	10060	0	0	0	0	0	0	0	2100	0	9416
297187	Golden Valley (Bostic)	3000	0	0	13222	0	0	0	0	6000	0	21582

BUREAU

Blue Ridge District Statistical Table 2		48	49	70
		Debt Payments and Building Improvements		
GCFA No.	Church Name	Principal & interest on indebtedness, loans, mortgages, etc.	Capital expenditures for building, improvements, and major equipment purchases	TOTAL CHURCH EXPENSES
290222	Abernethy (Asheville)	0	15249	193707
290200	Acton (Asheville)	0	0	90827
967790	Addie's Chapel (Marion)	0	0	54628
296241	Alexander (Forest City)	0	430	34092
291352	Alexander Chapel (Asheville)	0	540	45905
290938	Antioch (Hot Springs)	0	0	28526
290244	Asbury Memorial (Asheville)	0	28800	247817
290461	Avery's Creek (Arden)	33922	6614	151479
296285	Avondale (Forest City)	0	0	34039
290506	Bald Creek (Burnsville)	0	5858	41107
290528	Balfour (Hendersonville)	0	5673	54162
291328	Barnardsville (Barnardsville)	0	0	36108
290541	Bell (Leicester)	0	0	29868
290858	Bethany (Fairview)	0	519	21588
290563	Bethel (Asheville)	0	0	57614
296310	Bethel (Dysartsville)	0	0	33196
297017	Bethel (Old Fort)	0	0	28963
290585	Bethesda (Asheville)	0	0	67227
296742	Bethlehem (Mill Spring)	0	12655	33906
291170	Big Sandy (Leicester)	0	0	34549
290266	Biltmore (Asheville)	0	0	224752
290608	Black Mountain (Black Mountain)	0	0	141063
288206	Blue Ridge Rural (NS)	0	0	139955
290973	Bright Hope Laurel (Mars Hill)	0	0	154579
296365	Caroleen (Ellenboro)	0	4238	118066
297041	Carson's Chapel (Marion)	0	1315	44646
297110	Cedar Grove (Bostic)	0	10336	88650
291113	Celo (Burnsville)	0	0	24629
290288	Central (Asheville)	14046	85693	1524667
291306	Christ (Weaverville)	8132	1589	97594
291363	Clark's Chapel (Weaverville)	0	6000	30344
296387	Cliffside (Mooresboro)	0	0	31208
296627	Clinchfield (Marion)	0	0	33274
291237	Columbus (Columbus)	0	0	0
297074	Concord (Marion)	0	15005	74405
290277	Covenant Community (Asheville)	0	19637	574691
296640	Cross (Marion)	0	0	13102
290632	Cummings Memorial (Mills River)	0	0	53266
291077	EAST ASHEVILLE	0	62898	141970
296662	East Marion (Marion)	0	0	45367
297154	Ebenezer (Old Fort)	0	0	48298
290780	Edneyville (Hendersonville)	0	0	57771
290803	Elkwood (Asheville)	0	0	23335
290302	Emma (Asheville)	0	0	48040
290778	English Chapel (Pisgah Forest)	0	12200	34416
290643	Etowah (Etowah)	0	26514	337066
291011	Fairview (Hot Springs)	0	0	19249
291215	Fanning Chapel (Fletcher)	0	0	24529
290621	First (Brevard)	0	131710	917523
296467	First (Forest City)	0	0	401763
290882	First (Hendersonville)	0	0	1264384
296684	First (Marion)	0	164455	453359
297052	First (Rutherfordton)	0	0	416244
290847	Fletcher (Fletcher)	376567	13676	903553
290860	Francis Asbury (Candler)	0	12700	188979
290836	Fruitland (Hendersonville)	0	0	66813
296638	Gilboa (Rutherfordton)	0	0	24731
296525	Gilkey (Rutherfordton)	0	3204	72291
296718	Glenwood (Marion)	0	0	24578
297187	Golden Valley (Bostic)	0	0	47222



Blue Ridge District Statistical Table 1		1	2a	2b	2c	2d	2e	2f	3a	3b	3c	3d	3e	3f	4
		Professing Membership													
GCFA No	Church Name	Professing members as of end of prior year	Received this year on Profession of Faith through confirmation	Received this year on Profession of Faith other than confirmation	Membership restored by Affirmation of Faith	Added by correction	Transferred in from another UMC	Transferred in from a non-United Methodist Church	Removed by Charge Conference Action	Withdrawn from Professing Membership	Removed by Correction	Transferred out to another United Methodist Church	Transferred out to a non-United Methodist Church	Removed by death/deceased	TOTAL PROFESSING MEMBERS reported at the close of this year
290951	Grace (Leicester)	91	0	0	0	0	0	0	0	0	0	0	0	2	89
296753	Gray's Chapel (Rutherfordton)	35	0	0	0	0	0	0	0	0	0	0	0	1	34
290346	Groce (Asheville)	531	0	0	1	0	3	1	0	3	0	0	0	11	522
289143	Haywood Street Congregation (NS) (Asheville)	4	0	0	0	0	0	0	0	0	0	0	0	0	4
290687	Higgins Memorial (Burnsville)	360	0	5	0	0	3	3	0	0	0	0	0	6	365
290745	Hope (East Flat Rock)	120	0	0	0	0	3	0	0	0	0	0	0	0	123
296376	Kistler's Chapel (Rutherfordton)	84	0	0	0	0	0	0	0	0	0	0	0	3	81
290698	Lake Toxaway (Lake Toxaway)	112	0	0	0	0	0	0	0	0	0	0	0	3	109
296775	Lebanon (Mill Spring)	78	0	0	0	0	0	0	0	0	2	2	0	2	72
291248	Little Sandy (Leicester)	33	0	0	0	0	0	0	0	0	0	0	0	2	31
290927	Mars Hill (Mars Hill)	79	0	0	0	0	1	0	0	0	0	0	0	2	78
291055	Martin's Chapel (Burnsville)	10	0	0	0	0	0	0	0	0	0	0	0	1	9
291000	Mills River (Mills River)	1079	0	4	0	0	5	1	0	2	317	0	2	5	763
296308	Mitchell-Yancey (Bakersville)	15	0	0	0	0	20	0	0	0	0	0	0	0	35
291022	Montmorenci (Candler)	191	0	0	0	0	0	0	0	0	0	0	0	6	185
290530	Moore's Grove (Hendersonville)	83	0	0	0	0	0	0	0	0	0	0	0	1	82
296888	Mount Hebron (Forest City)	75	0	0	0	0	0	0	0	0	0	0	0	0	75
296924	Nebo (Nebo)	105	0	0	0	2	1	4	0	0	5	0	0	1	106
290871	Nesbitt's Chapel (Fairview)	140	0	0	0	0	0	0	0	0	0	0	0	2	138
296811	New Hope (Rutherfordton)	95	0	0	0	0	0	0	0	0	0	0	1	2	92
296332	Oak Grove (Ellenboro)	230	0	0	0	0	0	0	0	0	0	0	0	5	225
291066	Oak Hill (Candler)	204	0	0	0	0	0	0	0	0	0	0	0	1	203
290381	Oakley (Asheville)	136	0	0	0	0	0	0	0	0	0	5	0	2	129
296946	Old Fort (Old Fort)	80	0	0	0	0	0	0	0	0	0	0	0	1	79
290255	Pensacola (Burnsville)	16	0	0	0	0	0	0	0	0	0	0	0	0	16
291088	Piney Mountain (Candler)	114	0	0	0	0	0	0	0	0	0	0	0	3	111
296992	Pisgah (Rutherfordton)	96	0	0	0	0	0	0	0	0	0	0	0	3	93
291341	Pleasant Gap (Weaverville)	18	0	0	0	0	0	0	0	0	0	0	0	0	18
296480	Pleasant Grove (Forest City)	212	0	0	0	0	0	0	0	0	0	0	0	0	212
291374	Pleasant Grove Union (Weaverville)	7	0	0	0	0	0	0	0	0	0	0	0	0	7
296970	Pleasant Hill (Marion)	57	0	0	0	0	0	0	0	0	0	0	0	0	57
296833	Providence (Marion)	85	0	0	0	0	0	0	0	0	4	11	0	1	69
296398	Providence (Rutherford)	193	0	0	0	0	0	0	0	0	2	0	0	1	190
296981	RED HILL BAKERSVILLE	16	0	0	0	0	0	0	0	0	0	16	0	0	0
291124	Reeves Chapel (Asheville)	47	0	0	0	0	0	0	0	0	8	0	0	1	38
296412	Salem (Bostic)	267	0	0	0	0	0	0	0	0	0	0	0	3	264
291317	Salem (Weaverville)	154	1	0	0	0	0	0	0	0	0	0	0	3	152
291146	Saluda (Saluda)	143	0	0	0	0	11	0	0	0	0	0	0	2	152
291181	Sardis (Asheville)	50	0	0	0	0	0	0	0	0	0	0	0	1	49
290676	Selica (Brevard)	68	0	0	0	0	0	0	0	0	0	0	0	3	65
291204	Skyland (Asheville)	657	11	1	0	0	4	0	0	2	0	0	0	16	655
290712	Snow Hill (Candler)	193	0	0	0	0	0	0	0	0	0	2	0	1	190
296593	Snow Hill (Morganton)	59	0	0	0	1	4	0	0	0	5	0	0	2	57
297063	Spindale (Spindale)	324	0	0	0	0	1	0	0	0	0	4	0	4	317
302456	Spring Creek (Spring Creek)	43	0	0	0	0	0	0	0	0	0	0	0	1	42
297085	Spruce Pine (Spruce Pine)	317	0	0	1	0	0	0	0	0	0	0	0	0	318
296695	St. Mark's (Marion)	80	0	0	0	0	0	0	0	0	0	0	0	1	79
290426	St. Paul's (Asheville)	149	0	0	0	0	0	0	0	0	0	0	0	3	146
290814	St. Timothy (Brevard)	192	0	2	0	0	0	0	0	1	6	0	0	2	185
297108	Sunshine (Bostic)	29	2	0	0	0	0	0	0	0	0	0	0	3	28
290610	Tabernacle (Black Mtn.)	68	0	0	0	0	7	0	0	0	0	0	0	4	71
297028	Tanner's Grove (Forest City)	168	0	0	0	0	0	0	0	0	0	0	0	0	168
291250	Teague's Chapel (Marshall)	15	0	0	0	0	0	0	0	0	0	0	0	1	14
296651	Thermal City (Union Mills)	55	0	0	0	0	0	0	0	0	0	0	0	1	54
290448	Trinity (Asheville)	408	0	0	0	0	1	1	0	0	10	4	0	10	386
296616	Trinity (Nebo)	51	0	0	0	0	0	0	0	0	0	0	0	2	49
291261	Tryon (Tryon)	159	0	0	0	10	0	0	0	0	0	0	9	7	153
290734	Upward (Flat Rock)	27	0	0	0	0	0	0	0	0	0	0	0	0	27
291283	Weaverville (Weaverville)	466	2	0	0	0	0	1	84	0	0	0	0	3	382
967711	Wells Spring (Forest City)	81	0	1	6	0	0	0	0	0	0	0	0	3	85

MEMBER

Blue Ridge District Statistical Table 1		5a	5b	5c	5d	5e	5f	5g	5	6a	6b	6	7	7a	8a	8b	8	9	10
GCFA No	Church Name	Membership Ethnicity							Membership Gender			Average attendance at all weekly worship services	Number of persons who worship online	Persons baptized this year (0-12 yrs.)	Persons baptized this year (13 yrs. or older)	TOTAL number of persons baptized this year	Total Baptized Members who have not become Professing Members	Number of other constituents of the church	
		Asian members	Black members	Hispanic/Latino members	Native American members	Pacific Islander members	White members	Multi-Racial members	TOTAL MEMBERSHIP ETHNICITY	Female members	Male members								TOTAL MEMBERSHIP GENDER
290951	Grace (Leicester)	0	0	0	0	0	88	1	89	53	36	89	25	0	0	0	0	0	0
296753	Gray's Chapel (Rutherfordton)	0	0	0	0	0	34	0	34	20	14	34	12	8	0	0	0	0	0
290346	Groce (Asheville)	0	3	4	0	0	515	0	522	263	259	522	128	184	0	0	0	43	105
289143	Haywood Street Congregation (NS) (Asheville)	0	0	0	0	0	4	0	4	3	1	4	75	0	0	3	3	0	0
290687	Higgins Memorial (Burnsville)	1	0	2	1	0	360	1	365	195	170	365	200	50	3	2	5	30	160
290745	Hope (East Flat Rock)	0	0	0	0	0	121	2	123	69	54	123	30	55	0	0	0	0	20
296376	Kistler's Chapel (Rutherfordton)	0	0	0	0	0	81	0	81	45	36	81	25	20	0	0	0	21	38
290698	Lake Toxaway (Lake Toxaway)	0	0	0	0	0	109	0	109	61	48	109	42	78	2	0	2	4	0
296775	Lebanon (Mill Spring)	0	0	7	0	0	65	0	72	40	32	72	23	0	0	0	0	1	11
291248	Little Sandy (Leicester)	0	0	0	0	0	31	0	31	16	15	31	16	0	0	0	0	0	0
290927	Mars Hill (Mars Hill)	0	0	0	0	0	78	0	78	50	28	78	44	60	0	0	0	0	40
291055	Martin's Chapel (Burnsville)	0	0	0	0	0	9	0	9	1	8	9	9	0	0	0	0	0	10
291000	Mills River (Mills River)	0	0	0	0	0	763	0	763	401	362	763	206	175	1	1	2	25	50
296308	Mitchell-Yancey (Bakersville)	0	0	0	0	0	35	0	35	19	16	35	11	0	0	0	0	0	0
291022	Montmorenci (Candler)	0	1	0	0	0	184	0	185	117	68	185	48	25	1	0	1	0	0
290530	Moore's Grove (Hendersonville)	0	0	0	0	0	82	0	82	51	31	82	15	0	0	0	0	0	11
296888	Mount Hebron (Forest City)	0	0	0	0	0	75	0	75	43	32	75	35	0	0	0	0	0	0
296924	Nebo (Nebo)	0	0	0	0	0	106	0	106	58	48	106	45	193	0	0	0	1	29
290871	Nesbitt's Chapel (Fairview)	0	0	0	0	0	138	0	138	68	70	138	27	223	0	0	0	4	29
296811	New Hope (Rutherfordton)	0	0	6	0	0	86	0	92	57	35	92	12	0	0	0	0	0	0
296332	Oak Grove (Ellenboro)	0	0	0	0	0	225	0	225	120	105	225	65	10	0	0	0	0	12
291066	Oak Hill (Candler)	0	0	0	0	0	203	0	203	106	97	203	36	44	0	0	0	0	19
290381	Oakley (Asheville)	0	0	0	1	0	128	0	129	68	61	129	27	0	0	0	0	0	0
296946	Old Fort (Old Fort)	0	0	0	0	0	79	0	79	46	33	79	27	0	0	1	1	0	4
290255	Pensacola (Burnsville)	0	0	0	0	0	16	0	16	7	9	16	12	10	0	0	0	0	8
291088	Piney Mountain (Candler)	0	0	0	0	0	111	0	111	69	42	111	25	0	0	0	0	0	0
296992	Pisgah (Rutherfordton)	0	0	4	0	0	89	0	93	55	38	93	15	182	1	0	1	0	15
291341	Pleasant Gap (Weaverville)	0	0	0	0	0	18	0	18	13	5	18	12	0	0	0	0	0	0
296480	Pleasant Grove (Forest City)	0	1	0	0	0	211	0	212	126	86	212	40	55	0	0	0	0	15
291374	Pleasant Grove Union (Weaverville)	0	0	0	0	0	7	0	7	5	2	7	15	0	0	0	0	0	0
296970	Pleasant Hill (Marion)	0	0	0	0	0	56	1	57	36	21	57	20	0	0	0	0	0	0
296833	Providence (Marion)	0	0	0	0	0	69	0	69	41	28	69	24	0	0	0	0	0	7
296398	Providence (Rutherford)	0	0	0	0	0	190	0	190	103	87	190	20	10	0	0	0	0	15
296981	RED HILL BAKERSVILLE	0	0	0	0	0	0	0	0	0	0	0	0	0	0	0	0	0	0
291124	Reeves Chapel (Asheville)	0	0	0	0	0	38	0	38	21	17	38	14	0	0	0	0	0	2
296412	Salem (Bostic)	0	2	0	0	0	261	1	264	149	115	264	115	65	0	0	0	0	0
291317	Salem (Weaverville)	0	0	0	0	0	152	0	152	82	70	152	50	0	1	0	1	14	4
291146	Saluda (Saluda)	0	1	0	0	0	151	0	152	88	64	152	31	33	0	0	0	0	10
291181	Sardis (Asheville)	0	0	0	0	0	49	0	49	30	19	49	30	12	0	0	0	0	10
290676	Selica (Brevard)	0	0	0	0	0	65	0	65	43	22	65	12	0	0	0	0	0	17
291204	Skyland (Asheville)	1	0	1	0	0	653	0	655	323	332	655	228	153	3	0	3	52	239
290712	Snow Hill (Candler)	0	0	0	0	0	190	0	190	95	95	190	125	90	1	0	1	0	83
296593	Snow Hill (Morganton)	0	0	0	0	0	57	0	57	39	18	57	28	193	0	0	0	0	40
297063	Spindale (Spindale)	3	2	1	0	0	311	0	317	175	142	317	39	56	0	0	0	13	38
302456	Spring Creek (Spring Creek)	0	0	0	0	0	42	0	42	27	15	42	15	0	0	0	0	0	11
297085	Spruce Pine (Spruce Pine)	0	1	0	1	0	316	0	318	183	135	318	74	68	0	0	0	0	90
296695	St. Mark's (Marion)	0	0	0	0	0	79	0	79	46	33	79	20	10	0	0	0	0	7
290426	St. Paul's (Asheville)	5	4	2	1	0	132	2	146	89	57	146	34	33	0	0	0	0	80
290814	St. Timothy (Brevard)	0	0	0	0	0	185	0	185	103	82	185	103	107	6	0	6	0	0
297108	Sunshine (Bostic)	0	0	0	0	0	28	0	28	16	12	28	12	0	1	2	3	0	2
290610	Tabernacle (Black Mtn.)	0	0	0	0	0	71	0	71	45	26	71	30	10	0	0	0	0	8
297028	Tanner's Grove (Forest City)	0	5	0	0	0	159	4	168	96	72	168	20	10	0	0	0	0	0
291250	Teague's Chapel (Marshall)	0	0	0	0	0	14	0	14	10	4	14	8	0	0	0	0	0	0
296651	Thermal City (Union Mills)	0	0	0	0	0	54	0	54	28	26	54	10	0	0	0	0	0	0
290448	Trinity (Asheville)	1	2	0	1	0	378	4	386	201	185	386	38	55	0	0	0	0	62
296616	Trinity (Nebo)	7	0	0	0	0	41	1	49	24	25	49	17	0	0	0	0	0	0
291261	Tryon (Tryon)	0	0	0	0	0	153	0	153	83	70	153	43	91	0	0	0	0	5
290734	Upward (Flat Rock)	0	0	0	0	0	27	0	27	21	6	27	10	0	0	0	0	0	0
291283	Weaverville (Weaverville)	1	0	2	1	0	378	0	382	231	151	382	104	79	0	0	0	0	0
967711	Wells Spring (Forest City)	0	85	0	0	0	0	0	85	47	38	85	45	100	0	0	0	0	20

Blue Ridge District Statistical Table 1		11a	11b	11c	11d	11	12	13	14	15	16	16a	16b	17	18a	18b	19a	
		PARTICIPANTS IN CHRISTIAN FORMATION GROUPS (CFG), including Sunday School, educational classes, and other small group ministries					Other Classes and Education											
GCFA No	Church Name	Number of CHILDREN CFG participants and leaders (ages 0- 11)	Number of YOUTH CFG participants and leaders (ages 12- 18)	Number of YOUNG ADULT CFG participants and leaders (ages 19- 30)	Number of OTHER ADULT CFG participants and leaders (ages 31+)	TOTAL Christian Formation Group Participants	Total enrolled in confirmation preparation classes this year	Average weekly attendance (all ages) in Sunday Church School or other weekly education classes	Number of participants in Vacation Bible School	Ongoing Sunday Church School Classes offered	Ongoing small groups, support groups, or classes offered	Number of Gracious Accountability (GA) Discipleship Groups in line 16	Participants in GA groups	Support groups or small groups offered for a short term only	United Methodist Men membership	Amount paid for UMM projects	United Methodist Women membership	
290951	Grace (Leicester)	0	0	0	0	0	0	9	0	2	0	0	0	0	0	0	7	
296753	Gray's Chapel (Rutherfordton)	0	0	0	0	0	0	8	0	2	0	0	0	0	0	0	0	
290346	Groce (Asheville)	15	15	10	65	105	0	35	0	3	3	0	0	4	25	2360	0	
289143	Haywood Street Congregation (NS) (Asheville)	3	10	25	50	88	0	0	0	0	2	0	0	2	0	0	0	
290687	Higgins Memorial (Burnsville)	60	40	15	100	215	0	25	0	12	15	0	0	3	0	0	38	
290745	Hope (East Flat Rock)	9	1	2	25	37	0	18	10	2	3	0	0	3	5	0	4	
296376	Kistler's Chapel (Rutherfordton)	0	0	0	12	12	0	12	0	2	1	0	0	2	0	0	7	
290698	Lake Toxaway (Lake Toxaway)	0	0	0	11	11	0	0	0	0	0	0	0	0	0	0	0	
296775	Lebanon (Mill Spring)	0	0	2	11	13	0	13	0	2	2	0	16	2	0	0	0	
291248	Little Sandy (Leicester)	0	0	13	13	13	13	13	0	0	0	0	0	0	0	0	0	
290927	Mars Hill (Mars Hill)	0	0	1	23	24	0	14	0	1	0	0	0	2	0	0	22	
291055	Martin's Chapel (Burnsville)	0	0	0	0	0	0	0	0	0	0	0	0	0	0	0	0	
291000	Mills River (Mills River)	13	27	2	35	77	0	12	300	2	5	0	0	25	6000	37		
296308	Mitchell-Yancey (Bakersville)	5	0	0	17	22	0	5	0	0	0	0	0	1	0	0	0	
291022	Montmorenci (Candler)	20	4	0	20	44	0	26	0	2	1	0	0	0	13	450	22	
290530	Moore's Grove (Hendersonville)	1	0	0	10	11	0	10	0	1	4	0	0	2	0	0	10	
296888	Mount Hebron (Forest City)	0	1	0	11	12	0	12	0	2	0	0	0	0	0	0	0	
296924	Nebo (Nebo)	1	0	1	32	34	0	13	0	2	1	0	0	0	0	0	12	
290871	Nesbitt's Chapel (Fairview)	8	6	7	28	49	6	24	0	5	0	0	0	1	0	0	0	
296811	New Hope (Rutherfordton)	0	0	0	8	8	0	7	0	1	0	0	0	0	0	0	0	
296332	Oak Grove (Ellenboro)	15	6	2	18	41	0	25	25	4	3	0	0	1	10	700	25	
291066	Oak Hill (Candler)	0	3	6	25	34	0	6	0	0	1	0	0	0	20	0	0	
290381	Oakley (Asheville)	1	0	0	27	28	0	8	0	1	4	0	0	0	10	600	12	
296946	Old Fort (Old Fort)	2	4	0	0	6	0	18	0	2	0	0	0	1	0	0	7	
290255	Pensacola (Burnsville)	0	0	0	6	6	0	0	0	0	1	0	0	0	0	0	0	
291088	Piney Mountain (Candler)	0	0	0	15	15	0	15	0	2	3	0	0	0	10	0	12	
296992	Pisgah (Rutherfordton)	3	9	1	22	35	0	16	0	2	0	0	0	1	0	0	0	
291341	Pleasant Gap (Weaverville)	0	0	0	0	0	0	0	0	0	0	0	0	0	0	0	0	
296480	Pleasant Grove (Forest City)	3	3	0	12	18	0	5	0	2	3	0	0	1	7	0	12	
291374	Pleasant Grove Union (Weaverville)	0	3	0	8	11	0	0	0	0	0	0	0	0	0	0	0	
296970	Pleasant Hill (Marion)	9	4	4	18	35	0	0	0	0	0	0	0	0	0	0	21	
296833	Providence (Marion)	7	0	0	14	21	0	12	0	2	2	0	0	0	8	0	0	
296398	Providence (Rutherford)	0	0	0	10	10	0	10	0	1	0	0	0	0	0	0	13	
296981	RED HILL BAKERSVILLE	0	0	0	0	0	0	0	0	0	0	0	0	0	0	0	0	
291124	Reeves Chapel (Asheville)	0	0	0	5	5	0	5	0	0	1	0	0	0	0	0	6	
296412	Salem (Bostic)	35	11	15	30	91	9	42	25	1	3	0	0	0	0	0	0	
291317	Salem (Weaverville)	0	0	0	22	22	2	22	0	1	1	1	3	0	12	0	12	
291146	Saluda (Saluda)	0	0	0	12	12	0	7	0	1	1	0	0	0	0	0	14	
291181	Sardis (Asheville)	0	0	0	16	16	0	16	0	1	2	0	0	0	0	0	10	
290676	Selica (Brevard)	0	0	0	0	0	0	10	0	1	1	0	0	0	0	0	0	
291204	Skyland (Asheville)	75	10	17	151	253	0	156	71	1	24	0	0	1	0	0	54	
290712	Snow Hill (Candler)	2	3	0	24	29	0	17	0	3	5	1	6	1	7	0	0	
296593	Snow Hill (Morganton)	0	0	0	24	24	0	16	0	2	1	0	0	0	0	0	9	
297063	Spindale (Spindale)	0	0	0	20	20	0	8	0	1	4	0	0	1	7	500	12	
302456	Spring Creek (Spring Creek)	0	0	0	0	0	0	0	0	0	0	0	0	0	0	0	0	
297085	Spruce Pine (Spruce Pine)	25	9	6	53	93	0	35	0	7	3	0	0	2	0	0	14	
296695	St. Mark's (Marion)	1	0	0	6	7	0	6	0	1	0	0	0	0	0	0	11	
290426	St. Paul's (Asheville)	0	0	0	24	24	0	12	0	1	1	0	0	1	0	0	23	
290814	St. Timothy (Brevard)	3	0	2	120	125	0	10	0	2	7	0	0	2	0	0	0	
297108	Sunshine (Bostic)	3	1	1	13	18	0	12	0	0	1	0	0	0	0	0	0	
290610	Tabernacle (Black Mtn.)	0	0	0	18	18	0	15	0	1	1	0	0	0	0	0	0	
297028	Tanner's Grove (Forest City)	0	2	2	10	14	0	12	0	1	1	0	0	0	0	0	0	
291250	Teague's Chapel (Marshall)	0	0	0	0	0	0	8	0	1	0	0	0	0	0	0	0	
296651	Thermal City (Union Mills)	2	0	0	2	0	0	8	0	1	0	0	0	0	0	0	7	
290448	Trinity (Asheville)	22	28	3	70	123	7	42	0	5	10	6	96	1	8	2874	10	
296616	Trinity (Nebo)	1	2	2	1	6	0	3	0	0	1	0	0	0	0	0	10	
291261	Tryon (Tryon)	0	1	0	20	21	0	14	0	1	6	0	0	1	14	500	0	
290734	Upward (Flat Rock)	1	0	0	3	4	0	4	0	2	0	0	0	0	0	0	0	
291283	Weaverville (Weaverville)	37	18	0	5	60	2	59	98	9	5	0	0	0	32	991	49	
967711	Wells Spring (Forest City)	0	0	0	10	10	0	10	0	1	1	0	0	0	10	0	20	

BUREAU

Blue Ridge District Statistical Table 1		19b	20a	20b	21	21a	21b	22	23
		Mission Engagement							
GCFA No	Church Name	Amount paid for UMW projects	UMWIM teams sent from local church	Persons sent out on UMWIM teams	Total community ministries for outreach, justice, and mercy	Number of line 21 which focus on global/regional health	Number of line 21 which focus on engaging in ministry the poor/socially marginalized	Number of persons serving in mission/community ministries	Number of persons served by community ministries for outreach, justice, and mercy
290951	Grace (Leicester)	0	0	0	1	0	1	3	200
296753	Gray's Chapel (Rutherfordton)	0	0	0	0	0	0	2	0
290346	Groce (Asheville)	1620	1	15	7	0	5	120	3500
289143	Haywood Street Congregation (NS) (Asheville)	0	0	0	10	7	10	75	50000
290687	Higgins Memorial (Burnsville)	1000	0	0	30	12	10	200	10000
290745	Hope (East Flat Rock)	0	0	0	2	1	2	45	3900
296376	Kistler's Chapel (Rutherfordton)	115	0	0	2	0	2	5	45
290698	Lake Toxaway (Lake Toxaway)	0	0	0	0	0	0	31	0
296775	Lebanon (Mill Spring)	0	0	0	8	0	1	17	500
291248	Little Sandy (Leicester)	0	0	0	10	2	8	16	512
290927	Mars Hill (Mars Hill)	1500	0	0	4	0	0	14	200
291055	Martin's Chapel (Burnsville)	0	0	0	0	0	0	0	0
291000	Mills River (Mills River)	7615	0	0	9	2	5	75	4500
296308	Mitchell-Yancey (Bakersville)	0	0	0	0	0	0	5	150
291022	Montmorenci (Candler)	100	0	0	1	1	1	60	3025
290530	Moore's Grove (Hendersonville)	2728	0	0	2	0	2	4	6
296888	Mount Hebron (Forest City)	0	0	0	10	6	10	20	175
296924	Nebo (Nebo)	1800	0	0	14	7	12	35	100
290871	Nesbitt's Chapel (Fairview)	0	0	0	7	7	7	49	176
296811	New Hope (Rutherfordton)	0	0	0	0	0	0	0	0
296332	Oak Grove (Ellenboro)	1570	0	0	3	2	1	30	185
291066	Oak Hill (Candler)	0	0	0	4	0	3	12	76
290381	Oakley (Asheville)	3084	0	0	3	0	3	10	75
296946	Old Fort (Old Fort)	500	0	0	6	0	2	27	900
290255	Pensacola (Burnsville)	0	0	0	4	2	1	6	25
291088	Piney Mountain (Candler)	1500	0	0	4	1	4	12	200
296992	Pisgah (Rutherfordton)	0	0	0	3	2	2	15	400
291341	Pleasant Gap (Weaverville)	0	0	0	0	0	0	0	0
296480	Pleasant Grove (Forest City)	0	0	0	3	0	3	12	0
291374	Pleasant Grove Union (Weaverville)	0	0	0	0	0	0	3	12
296970	Pleasant Hill (Marion)	750	0	0	0	0	0	0	0
296833	Providence (Marion)	0	0	0	5	2	5	20	500
296398	Providence (Rutherford)	0	0	0	1	0	0	10	1000
296981	RED HILL BAKERSVILLE	0	0	0	0	0	0	0	0
291124	Reeves Chapel (Asheville)	600	0	0	3	1	3	12	250
296412	Salem (Bostic)	0	0	0	3	0	3	72	15000
291317	Salem (Weaverville)	269	0	0	3	2	3	31	1375
291146	Saluda (Saluda)	0	0	0	7	5	5	17	150
291181	Sardis (Asheville)	500	0	0	5	1	4	12	50
290676	Selica (Brevard)	0	0	0	0	0	0	0	0
291204	Skyland (Asheville)	1515	0	0	13	8	11	292	3135
290712	Snow Hill (Candler)	0	0	0	5	0	4	17	1220
296593	Snow Hill (Morganton)	0	0	0	5	3	3	24	25
297063	Spindale (Spindale)	3097	0	0	2	0	0	23	725
302456	Spring Creek (Spring Creek)	0	0	0	0	0	0	3	40
297085	Spruce Pine (Spruce Pine)	0	2	15	4	0	4	45	450
296695	St. Mark's (Marion)	0	0	0	0	0	0	21	60
290426	St. Paul's (Asheville)	400	0	0	13	9	10	15	800
290814	St. Timothy (Brevard)	0	0	0	0	0	0	50	1000
297108	Sunshine (Bostic)	0	0	0	3	0	0	0	15
290610	Tabernacle (Black Mtn.)	0	0	0	3	2	2	10	250
297028	Tanner's Grove (Forest City)	0	0	0	4	1	3	6	50
291250	Teague's Chapel (Marshall)	0	0	0	0	0	0	0	0
296651	Thermal City (Union Mills)	100	0	0	1	1	1	6	25
290448	Trinity (Asheville)	125	0	0	12	10	12	100	1000
296616	Trinity (Nebo)	0	0	0	1	0	0	10	300
291261	Tryon (Tryon)	0	0	0	7	2	6	75	1400
290734	Upward (Flat Rock)	0	0	0	0	0	0	0	0
291283	Weaverville (Weaverville)	1533	0	0	5	2	3	34	200
967711	Wells Spring (Forest City)	0	0	0	2	0	2	15	0



Blue Ridge District Statistical Table 2		24	25	26	27	28a	28a	29a	29b	30	31	32
		Assets and Debt				Church Expenditures		Benevolent Giving				
GCFA No.	Church Name	Market value of church-owned land, buildings, vehicles and equipment	Market value of financial and other liquid assets	Debt secured by church physical assets	Other debt	Amount APPORTIONED by the CONFERENCE	Amount APPORTIONED by the DISTRICT (if applicable)	Amount PAID to the CONFERENCE for all apportioned causes	Amount PAID to the DISTRICT for all apportioned causes (if applicable)	General Advance Specials	World Service Specials	Annual Conference Advance Specials
290951	Grace (Leicester)	1091000	115895	0	0	3592	336	3592	336	0	0	0
296753	Gray's Chapel (Rutherfordton)	276753	0	0	0	1071	101	1071	101	0	0	0
290346	Groce (Asheville)	6841000	21911	86399	115846	35188	3290	2595	1300	0	0	0
289143	Haywood Street Congregation (NS) (Asheville)	60275	891220	0	0	0	0	0	0	0	0	0
290687	Higgins Memorial (Burnsville)	4806000	0	22000	0	39447	3688	39233	3688	0	0	0
290745	Hope (East Flat Rock)	1558300	0	61194	0	10035	939	10035	939	0	0	0
296376	Kistler's Chapel (Rutherfordton)	1227372	123215	0	0	5672	530	5672	530	0	0	0
290698	Lake Toxaway (Lake Toxaway)	500000	781328	0	0	7418	694	7418	694	0	0	0
296775	Lebanon (Mill Spring)	891000	47142	0	0	4818	451	4818	451	0	0	0
291248	Little Sandy (Leicester)	664420	0	0	0	2068	193	2068	193	0	0	0
290927	Mars Hill (Mars Hill)	725000	57380	0	0	6240	584	6240	584	0	0	0
291055	Martin's Chapel (Burnsville)	313078	11211	0	0	1858	174	0	0	0	0	0
291000	Mills River (Mills River)	2750000	384459	350984	0	57388	5364	57388	5364	0	0	0
296308	Mitchell-Yancey (Bakersville)	372000	84000	0	0	2013	188	2013	188	0	0	0
291022	Montmorenci (Candler)	4100000	197400	0	0	14073	1315	14073	1315	0	0	0
290530	Moore's Grove (Hendersonville)	1029000	145669	0	0	4494	420	4914	420	0	0	0
296888	Mount Hebron (Forest City)	405000	280000	0	0	2670	250	2670	250	0	0	0
296924	Nebo (Nebo)	750000	728722	0	0	4710	440	4710	440	0	0	0
290871	Nesbitt's Chapel (Fairview)	989600	0	0	0	7911	740	1260	740	0	0	0
296811	New Hope (Rutherfordton)	1120047	45060	0	0	4358	407	4358	407	0	0	0
296332	Oak Grove (Ellenboro)	2608000	402000	0	0	9743	910	9743	910	0	0	0
291066	Oak Hill (Candler)	1725000	95250	0	0	12717	1190	12717	1190	0	0	0
290381	Oakley (Asheville)	3000000	70973	0	0	10957	1024	8042	744	0	0	0
296946	Old Fort (Old Fort)	1330000	10562	0	0	2871	269	2871	269	0	0	0
290255	Pensacola (Burnsville)	450000	37528	0	0	2870	269	2870	269	0	0	0
291088	Piney Mountain (Candler)	2000000	53439	0	0	6290	587	6290	587	0	0	0
296992	Pisgah (Rutherfordton)	682000	16833	0	0	2523	237	2523	237	0	0	0
291341	Pleasant Gap (Weaverville)	277600	140000	0	0	1603	149	1603	149	0	0	0
296480	Pleasant Grove (Forest City)	2698000	28500	0	0	5636	527	5073	474	0	0	0
291374	Pleasant Grove Union (Weaverville)	0	0	0	0	1020	96	1020	96	0	0	0
296970	Pleasant Hill (Marion)	202000	11000	0	0	3225	302	3225	302	0	0	0
296833	Providence (Marion)	1396930	497280	0	0	9050	845	9050	845	0	0	0
296398	Providence (Rutherford)	1239000	297392	0	0	10426	974	10426	974	0	0	0
296981	RED HILL BAKERSVILLE	0	0	0	0	0	0	0	0	0	0	0
291124	Reeves Chapel (Asheville)	623000	900	0	0	3161	296	1783	167	0	0	0
296412	Salem (Bostic)	2565000	231959	0	0	12591	1177	12591	1177	0	0	0
291317	Salem (Weaverville)	1376560	23570	9210	0	9120	852	6400	682	0	0	300
291146	Saluda (Saluda)	1000000	223445	0	0	6492	606	6492	606	0	0	0
291181	Sardis (Asheville)	1533700	64546	0	0	4228	394	5007	1935	0	0	0
290676	Selica (Brevard)	811156	84937	0	0	2901	271	2901	271	0	0	0
291204	Skyland (Asheville)	5445200	974841	0	0	43112	4030	43112	4030	0	0	1500
290712	Snow Hill (Candler)	1994331	141356	0	0	9216	862	9216	862	0	0	0
296593	Snow Hill (Morganton)	1075000	20927	0	0	4363	407	4363	407	0	0	0
297063	Spindale (Spindale)	2700000	373089	0	0	19349	1809	19349	1809	0	0	0
302456	Spring Creek (Spring Creek)	455000	56088	0	0	1257	62	1257	62	0	0	0
297085	Spruce Pine (Spruce Pine)	2500000	325000	0	0	20220	1889	20220	1889	0	0	0
296695	St. Mark's (Marion)	800000	119100	0	0	4281	400	4281	400	0	0	0
290426	St. Paul's (Asheville)	4878264	141772	0	0	13469	1258	13469	1258	0	0	100
290814	St. Timothy (Brevard)	3710710	221505	96740	0	16314	1525	16314	1525	100	0	790
297108	Sunshine (Bostic)	209200	90500	0	0	2996	279	2996	279	0	0	0
290610	Tabernade (Black Mtn.)	1300000	90000	0	0	3688	346	0	0	0	0	0
297028	Tanner's Grove (Forest City)	385000	114939	0	0	5294	495	2647	248	0	0	0
291250	Teague's Chapel (Marshall)	295358	150476	0	0	2063	193	2047	193	0	0	0
296651	Thermal City (Union Mills)	415000	0	0	0	1428	134	1428	134	0	0	0
290448	Trinity (Asheville)	15950000	250002	0	0	28744	2686	16008	2686	0	0	250
296616	Trinity (Nebo)	1050000	100142	0	0	1931	180	1931	180	0	0	0
291261	Tryon (Tryon)	3605000	140867	0	0	12649	1183	13543	1183	250	0	0
290734	Upward (Flat Rock)	140200	0	0	0	1618	150	1618	150	0	0	0
291283	Weaverville (Weaverville)	5500000	350130	294282	4790	29332	2742	29427	2742	0	95	0
967711	Wells Spring (Forest City)	1460000	19329	0	0	6312	591	6312	591	0	0	0

BUREAU

Blue Ridge District Statistical Table 2		33	34	35	36a	36b	36c	36d	36e	36f	37	38	39	40	
GCFA No.	Church Name	Youth Service Fund	Benevolent Giving											Clergy pension and non-health benefits	Clergy health benefits
			All other funds sent to the Conference for connec-tional mission and ministry	Annual Conference Special Sunday offerings	Human Relations Sunday offering	UMCOR offering (formerly One Great Hour of Sharing offering)	Peace with Justice Sunday offering	Native American Ministries Sunday offering	World Communion Sunday offering	UM Student Day offering	Amount given directly to United Methodist causes (not sent to Conference)	Amount given to non-United Methodist benevolent and charitable causes			
290951	Grace (Leicester)	0	0	0	0	0	0	0	0	0	0	743	0	0	
296753	Gray's Chapel (Rutherfordton)	0	0	0	0	0	0	0	0	0	0	0	0	0	
290346	Groce (Asheville)	0	406	218	1400	0	0	0	0	0	521	14059	9901	18031	
289143	Haywood Street Congregation (NS) (Asheville)	0	0	0	0	0	0	0	0	0	0	1200	4794	15442	
290687	Higgins Memorial (Burnsville)	0	0	0	0	0	0	0	0	2656	98676	6455	9981		
290745	Hope (East Flat Rock)	0	0	0	0	0	0	0	0	0	0	0	2382	5366	
296376	Kistler's Chapel (Rutherfordton)	0	0	0	0	0	0	0	0	0	0	6478	2140	5206	
290698	Lake Toxaway (Lake Toxaway)	0	0	0	0	0	0	0	0	0	0	130777	0	0	
296775	Lebanon (Mill Spring)	0	0	0	50	0	0	0	0	1075	810	0	0	0	
291248	Little Sandy (Leicester)	0	0	0	0	0	0	0	0	0	0	500	0	0	
290927	Mars Hill (Mars Hill)	0	0	0	40	0	0	0	0	0	0	4770	2564	5761	
291055	Martin's Chapel (Burnsville)	0	0	0	0	0	0	0	0	0	0	0	1113	2707	
291000	Mills River (Mills River)	0	0	0	120	0	0	0	0	17080	3678	5723	10195		
296308	Mitchell-Yancey (Bakersville)	0	0	0	1000	0	0	0	0	0	0	1350	0	0	
291022	Montmorenci (Candler)	0	0	85	70	0	0	210	0	0	0	300	4929	10303	
290530	Moore's Grove (Hendersonville)	0	0	0	0	0	0	0	0	0	0	295	0	0	
296888	Mount Hebron (Forest City)	0	0	0	0	0	0	0	0	0	0	0	0	0	
296924	Nebo (Nebo)	0	0	0	0	0	0	0	0	0	0	1800	2416	5206	
290871	Nesbitt's Chapel (Fairview)	0	0	0	0	0	0	0	0	0	0	12835	3025	10411	
296811	New Hope (Rutherfordton)	0	0	0	0	0	0	0	0	0	0	0	0	0	
296332	Oak Grove (Ellenboro)	0	0	0	0	0	0	0	0	0	0	0	1892	1735	
291066	Oak Hill (Candler)	0	0	0	50	0	0	100	0	0	2906	2223	4178		
290381	Oakley (Asheville)	0	0	0	0	0	0	0	0	100	634	6024	13881		
296946	Old Fort (Old Fort)	0	0	0	0	0	0	0	0	850	2963	805	0	0	
290255	Pensacola (Burnsville)	0	0	0	0	0	0	0	0	481	450	0	0	0	
291088	Piney Mountain (Candler)	0	0	0	0	0	0	0	0	0	600	2655	6431		
296992	Pisgah (Rutherfordton)	0	0	0	0	0	0	0	0	0	600	0	0	0	
291341	Pleasant Gap (Weaverville)	0	0	0	0	0	0	0	0	0	0	0	894	0	
296480	Pleasant Grove (Forest City)	0	0	0	0	0	0	0	0	0	0	0	2191	5206	
291374	Pleasant Grove Union (Weaverville)	0	0	0	0	0	0	0	0	0	0	401	0	0	
296970	Pleasant Hill (Marion)	0	0	0	0	0	0	0	0	0	0	0	1142	0	
296833	Providence (Marion)	0	0	0	0	0	0	0	0	0	0	4385	3506	8242	
296398	Providence (Rutherford)	0	0	0	0	0	0	0	0	3160	150	4841	11539		
296981	RED HILL BAKERSVILLE	0	0	0	0	0	0	0	0	0	0	0	0	0	
291124	Reeves Chapel (Asheville)	0	0	0	0	0	0	0	0	0	1600	959	1527		
296412	Salem (Bostic)	0	0	0	0	0	0	0	0	0	0	0	4898	10303	
291317	Salem (Weaverville)	0	0	0	0	0	0	0	0	0	150	4769	10861		
291146	Saluda (Saluda)	0	0	0	0	0	0	0	0	0	2820	1847	4318		
291181	Sardis (Asheville)	0	0	0	0	0	0	0	0	0	4965	2475	2221		
290676	Selica (Brevard)	0	500	0	700	0	0	0	0	1000	4899	0	0	0	
291204	Skyland (Asheville)	0	4900	140	1625	0	500	0	61	3536	22717	10809	9981		
290712	Snow Hill (Candler)	0	0	0	0	0	0	0	0	0	0	2795	3524	10411	
296593	Snow Hill (Morganton)	0	0	0	0	0	0	0	0	49	743	2416	5206		
297063	Spindale (Spindale)	0	0	0	0	0	0	0	0	0	0	2785	4967	10339	
302456	Spring Creek (Spring Creek)	0	0	0	0	0	0	0	0	0	0	4125	659	1170	
297085	Spruce Pine (Spruce Pine)	0	0	0	0	0	0	62	0	0	66476	5560	10195		
296695	St. Mark's (Marion)	0	0	0	0	0	0	0	0	0	0	0	1683	4639	
290426	St. Paul's (Asheville)	0	75	456	5485	210	260	50	404	0	3437	3446	10411		
290814	St. Timothy (Brevard)	0	940	0	5829	0	0	0	0	5423	10155	5359	12153		
297108	Sunshine (Bostic)	0	0	0	0	0	0	0	0	0	0	0	0	0	
290610	Tabernacle (Black Mtn.)	0	0	0	0	0	0	0	0	275	139	1550	0	0	
297028	Tanner's Grove (Forest City)	0	0	0	0	0	0	0	0	50	500	2140	5206		
291250	Teague's Chapel (Marshall)	0	0	0	0	0	0	0	0	0	9970	0	0	0	
296651	Thermal City (Union Mills)	0	0	0	0	0	0	0	0	0	0	0	665	1562	
290448	Trinity (Asheville)	0	0	0	0	0	0	0	0	2120	13093	5232	12258		
296616	Trinity (Nebo)	0	0	0	0	0	0	0	0	0	0	0	0	0	
291261	Tryon (Tryon)	0	5434	0	560	0	0	0	0	600	11600	4978	10303		
290734	Upward (Flat Rock)	0	0	0	0	0	0	0	0	0	0	0	0	0	
291283	Weaverville (Weaverville)	0	0	0	760	0	0	0	0	1900	2400	5826	10195		
967711	Wells Spring (Forest City)	0	0	0	736	0	0	0	0	0	200	2191	5206		

Blue Ridge District Statistical Table 2		41a	41b	41c	42a	42b	42c	43	44	45	46	47
		Clergy and Staff									Programming and Operating Expenses	
GCFA No.	Church Name	Base compensation paid to Senior or Lead Pastor	Base compensation paid to all Associate/Assistant Pastors and other pastoral staff	Base compensation paid to Deacons (not included in 41a or 41b)	Housing benefits paid to Senior or Lead Pastor	Housing benefits paid to all Associate/Assistant Pastors and other pastoral staff	Housing benefits paid to Deacons (not included in 42a or 42b)	Total paid to pastor and associate(s)/assistant(s) for accountable reimbursements	Total paid to pastor and associate(s)/assistant(s) for any other cash allowances	Total paid in salary and benefits for all other church staff and diaconal ministers	Local church program expenses	Local church operating expenses
290951	Grace (Leicester)	9210	0	0	0	0	0	0	0	6459	4241	9755
296753	Gray's Chapel (Rutherfordton)	6000	0	0	0	0	0	0	0	760	729	2492
290346	Groce (Asheville)	86234	44774	0	4000	12000	0	303	0	88149	4803	81457
289143	Haywood Street Congregation (NS) (Asheville)	62214	0	0	17304	0	0	2259	0	544266	253671	128286
290687	Higgins Memorial (Burnsville)	77129	0	0	0	0	0	1500	0	205708	20638	70042
290745	Hope (East Flat Rock)	22618	0	0	0	0	0	549	0	11709	11391	36141
296376	Kistler's Chapel (Rutherfordton)	12573	0	0	3600	0	0	736	0	5720	1209	17891
290698	Lake Toxaway (Lake Toxaway)	1000	0	0	29200	0	0	0	0	30403	0	43809
296775	Lebanon (Mill Spring)	0	0	0	19200	0	0	551	0	19071	3813	10380
291248	Little Sandy (Leicester)	8664	0	0	0	0	0	0	0	0	1223	7077
290927	Mars Hill (Mars Hill)	27241	0	0	7784	0	0	0	0	21125	6996	13406
291055	Martin's Chapel (Burnsville)	9880	0	0	1893	0	0	0	0	0	130	3440
291000	Mills River (Mills River)	66000	0	0	0	0	0	469	0	144867	29137	173654
296308	Mitchell-Yancey (Bakersville)	14000	0	0	0	0	0	2000	0	3120	677	7003
291022	Montmorenci (Candler)	50600	0	0	0	0	0	0	0	22478	9500	48177
290530	Moore's Grove (Hendersonville)	10384	0	0	7200	0	0	0	0	14645	768	18609
296888	Mount Hebron (Forest City)	0	0	0	2500	0	0	0	0	560	745	19885
296924	Nebo (Nebo)	24361	0	0	0	0	0	824	0	0	2323	29210
290871	Nesbitt's Chapel (Fairview)	30240	0	0	0	0	0	0	0	0	8174	25165
296811	New Hope (Rutherfordton)	8400	0	0	0	0	0	1051	0	0	859	26522
296332	Oak Grove (Ellenboro)	22725	0	0	0	0	0	0	0	18812	6493	35603
291066	Oak Hill (Candler)	25000	0	0	7500	0	0	336	0	27909	8063	40676
290381	Oakley (Asheville)	27640	0	0	15000	0	0	184	0	24533	2013	18603
296946	Old Fort (Old Fort)	9163	0	0	0	0	0	1357	0	4582	138	12391
290255	Pensacola (Burnsville)	9000	0	0	0	0	0	484	0	0	300	4926
291088	Piney Mountain (Candler)	24100	0	0	3000	0	0	750	0	0	1140	12713
296992	Pisgah (Rutherfordton)	10000	0	0	0	0	0	320	0	3413	1468	5592
291341	Pleasant Gap (Weaverville)	10176	0	0	4800	0	0	0	0	0	1300	6161
296480	Pleasant Grove (Forest City)	20000	0	0	0	0	0	250	0	17869	1666	27410
291374	Pleasant Grove Union (Weaverville)	7980	0	0	0	0	0	0	0	0	193	4893
296970	Pleasant Hill (Marion)	13960	0	0	0	0	0	0	0	0	2500	12500
296833	Providence (Marion)	40000	0	0	0	0	0	129	730	0	2410	36034
296398	Providence (Rutherford)	44681	0	0	0	0	0	141	0	8757	486	23428
296981	RED HILL BAKERSVILLE	0	0	0	0	0	0	0	0	0	0	0
291124	Reeves Chapel (Asheville)	8000	0	0	3500	0	0	0	0	0	350	8475
296412	Salem (Bostic)	50000	0	0	0	0	0	4900	0	37253	15186	40093
291317	Salem (Weaverville)	47500	0	0	0	0	0	680	0	0	2532	22733
291146	Saluda (Saluda)	25000	0	0	6333	0	0	153	0	10305	1178	22377
291181	Sardis (Asheville)	12000	0	0	5500	0	0	0	0	0	2200	15000
290676	Selica (Brevard)	16000	0	0	1000	0	0	0	0	4740	1109	8374
291204	Skyland (Asheville)	64890	40152	0	21600	0	0	0	0	189302	13442	80265
290712	Snow Hill (Candler)	32445	0	0	10815	0	0	0	0	17685	300	21776
296593	Snow Hill (Morganton)	26244	0	0	0	0	0	412	0	0	207	10342
297063	Spindale (Spindale)	53500	0	0	0	0	0	0	0	46850	1878	53957
302456	Spring Creek (Spring Creek)	10000	0	0	0	0	0	0	0	258	31	4111
297085	Spruce Pine (Spruce Pine)	62850	0	0	0	0	0	4000	690	41536	16823	28755
296695	St. Mark's (Marion)	17640	0	0	0	0	0	1500	0	6250	513	14724
290426	St. Paul's (Asheville)	30594	0	0	2500	0	0	100	0	30254	2557	24052
290814	St. Timothy (Brevard)	56250	0	0	0	0	0	1700	0	44527	28172	59868
297108	Sunshine (Bostic)	16800	0	0	0	0	0	372	0	0	200	11735
290610	Tabernacle (Black Mtn.)	11500	0	0	7000	0	0	0	0	3995	494	4208
297028	Tanner's Grove (Forest City)	19000	0	0	0	0	0	693	0	2770	165	19510
291250	Teague's Chapel (Marshall)	12344	0	0	0	0	0	0	0	0	393	10995
296651	Thermal City (Union Mills)	6162	0	0	0	0	0	690	0	0	989	3121
290448	Trinity (Asheville)	60348	0	0	10000	0	0	0	0	130578	4753	84898
296616	Trinity (Nebo)	5236	0	0	2156	0	0	540	0	0	0	5948
291261	Tryon (Tryon)	50000	0	0	14400	0	0	0	0	31668	2411	51537
290734	Upward (Flat Rock)	12000	0	0	0	0	0	0	0	0	0	4401
291283	Weaverville (Weaverville)	63000	0	0	5000	0	0	0	0	84021	1874	99483
967711	Wells Spring (Forest City)	21212	0	0	0	0	0	0	0	6923	935	22718

BUREAU

Blue Ridge District Statistical Table 2		48	49	70
		Debt Payments and Building Improvements		
GCFA No.	Church Name	Principal & interest on indebtedness, loans, mortgages, etc.	Capital expenditures for building, improvements, and major equipment purchases	TOTAL CHURCH EXPENSES
290951	Grace (Leicester)	0	2362	36698
296753	Gray's Chapel (Rutherfordton)	0	0	11153
290346	Groce (Asheville)	22808	36066	429025
289143	Haywood Street Congregation (NS) (Asheville)	0	0	1029436
290687	Higgins Memorial (Burnsville)	0	22000	557706
290745	Hope (East Flat Rock)	23843	0	124973
296376	Kistler's Chapel (Rutherfordton)	0	2844	64599
290698	Lake Toxaway (Lake Toxaway)	0	16327	259628
296775	Lebanon (Mill Spring)	0	4500	64719
291248	Little Sandy (Leicester)	0	0	19725
290927	Mars Hill (Mars Hill)	0	280	96791
291055	Martin's Chapel (Burnsville)	0	1560	20723
291000	Mills River (Mills River)	119802	28848	662325
296308	Mitchell-Yancey (Bakersville)	0	0	31351
291022	Montmorenci (Candler)	0	41152	203192
290530	Moore's Grove (Hendersonville)	0	0	57235
296888	Mount Hebron (Forest City)	0	9650	36260
296924	Nebo (Nebo)	0	0	71290
290871	Nesbitt's Chapel (Fairview)	0	0	91850
296811	New Hope (Rutherfordton)	0	0	41597
296332	Oak Grove (Ellenboro)	0	0	97913
291066	Oak Hill (Candler)	0	8438	141286
290381	Oakley (Asheville)	0	0	117398
296946	Old Fort (Old Fort)	0	0	35389
290255	Pensacola (Burnsville)	0	2977	21757
291088	Piney Mountain (Candler)	0	0	58266
296992	Pisgah (Rutherfordton)	0	0	24153
291341	Pleasant Gap (Weaverville)	0	785	25868
296480	Pleasant Grove (Forest City)	0	0	80139
291374	Pleasant Grove Union (Weaverville)	0	0	14583
296970	Pleasant Hill (Marion)	0	0	33629
296833	Providence (Marion)	0	0	105331
296398	Providence (Rutherford)	0	121169	229752
296981	RED HILL BAKERSVILLE	0	0	0
291124	Reeves Chapel (Asheville)	0	0	26361
296412	Salem (Bostic)	0	0	176401
291317	Salem (Weaverville)	2369	5080	104056
291146	Saluda (Saluda)	0	0	81429
291181	Sardis (Asheville)	0	0	51303
290676	Selica (Brevard)	0	0	41494
291204	Skyland (Asheville)	0	22518	535080
290712	Snow Hill (Candler)	0	8996	118825
296593	Snow Hill (Morganton)	0	244	50633
297063	Spindale (Spindale)	0	0	195434
302456	Spring Creek (Spring Creek)	0	0	21673
297085	Spruce Pine (Spruce Pine)	0	2855	261911
296695	St. Mark's (Marion)	0	0	51630
290426	St. Paul's (Asheville)	0	11500	140618
290814	St. Timothy (Brevard)	20000	11857	280962
297108	Sunshine (Bostic)	0	0	32382
290610	Tabernacle (Black Mtn.)	0	0	29161
297028	Tanner's Grove (Forest City)	0	731	53660
291250	Teague's Chapel (Marshall)	0	0	35942
296651	Thermal City (Union Mills)	0	6670	21421
290448	Trinity (Asheville)	0	8533	350757
296616	Trinity (Nebo)	0	0	15991
291261	Tryon (Tryon)	0	17698	216165
290734	Upward (Flat Rock)	0	1689	19858
291283	Weaverville (Weaverville)	64301	0	371024
967711	Wells Spring (Forest City)	0	0	67024



Blue Ridge District Statistical Table 1		1	2a	2b	2c	2d	2e	2f	3a	3b	3c	3d	3e	3f	4
		Professing Membership													
GCFA No	Church Name	Professing members as of end of prior year	Received this year on Profession of Faith through confirmation	Received this year on Profession of Faith other than confirmation	Membership restored by Affirmation of Faith	Added by correction	Transferred in from another UMC	Transferred in from a non-United Methodist Church	Removed by Charge Conference Action	Withdrawn from Professing Membership	Removed by Correction	Transferred out to another United Methodist Church	Transferred out to a non-United Methodist Church	Removed by death/deceased	TOTAL PROFESSING MEMBERS reported at the close of this year
288217	Wellspring (NS)	0	0	0	0	0	12	0	0	0	0	0	0	0	12
296968	WEST MARION	27	0	0	0	0	0	0	0	0	0	0	0	0	27
291272	Western Chapel (Leicester)	66	0	0	0	1	0	0	0	0	0	0	0	0	67
291135	Windom (Burnsville)	53	0	0	0	0	0	0	0	0	0	0	0	0	53
288183	WithALL	0	0	0	0	0	0	0	0	0	0	0	0	0	0
	Closed/Disaffiliated Churches	186								167		19			
	Total Blue Ridge District	23,486	35	18	21	17	115	40	130	493	462	111	56	305	22,175

Blue Ridge District Statistical Table 1		5a	5b	5c	5d	5e	5f	5g	5	6a	6b	6	7	7a	8a	8b	8	9	10
		Membership Ethnicity								Membership Gender									
GCFA No	Church Name	Asian members	Black members	Hispanic/Latino members	Native American members	Pacific Islander members	White members	Multi-Racial members	TOTAL MEMBERSHIP ETHNICITY	Female members	Male members	TOTAL MEMBERSHIP GENDER	Average attendance at all weekly worship services	Number of persons who worship online	Persons baptized this year (0-12 yrs.)	Persons baptized this year (13 yrs. or older)	TOTAL number of persons baptized this year	Total Baptized Members who have not become Professing Members	Number of other constituents of the church
288217	Wellspring (NS)	0	0	0	0	0	12	0	12	11	1	12	3	60	0	0	0	0	145
296968	WEST MARION	0	0	0	0	0	27	0	27	17	10	27	13	0	0	0	0	0	8
291272	Western Chapel (Leicester)	0	0	0	0	0	67	0	67	47	20	67	21	0	0	0	0	0	0
291135	Windom (Burnsville)	1	0	0	0	0	52	0	53	35	18	53	12	0	0	0	0	0	5
288183	WithALL	0	0	0	0	0	0	0	0	0	0	0	0	0	0	0	0	0	20
	Closed/Disaffiliated Churches																		
	Total Blue Ridge District	48	241	45	10	4	21,780	47	22,175	12,489	9,686	22,175	6,248	6,011	34	10	44	744	3,660

Blue Ridge District Statistical Table 1		11a	11b	11c	11d	11	12	13	14	15	16	16a	16b	17	18a	18b	19a
		PARTICIPANTS IN CHRISTIAN FORMATION GROUPS (CFG), including Sunday School, educational classes, and other small group ministries					Other Classes and Education										
GCFA No	Church Name	Number of CHILDREN CFG participants and leaders (ages 0- 11)	Number of YOUTH CFG participants and leaders (ages 12- 18)	Number of YOUNG ADULT CFG participants and leaders (ages 19- 30)	Number of OTHER ADULT CFG participants and leaders (ages 31+)	TOTAL Christian Formation Group Participants	Total enrolled in confirmation preparation classes this year	Average weekly attendance (all ages) in Sunday Church School or other weekly education classes	Number of participants in Vacation Bible School	Ongoing Sunday Church School Classes offered	Ongoing small groups, support groups, or classes offered	Number of Gracious Accountability (GA) Discipleship Groups in line 16	Participants in GA groups	Support groups or small groups offered for a short term only	United Methodist Men membership	Amount paid for UMM projects	United Methodist Women membership
288217	Wellspring (NS)	7	0	0	42	52	0	0	0	0	0	1	13	2	0	0	0
296968	WEST MARION	0	2	0	15	17	0	10	0	1	0	0	0	0	0	0	0
291272	Western Chapel (Leicester)	0	0	0	0	0	0	10	0	1	0	0	0	0	0	0	0
291135	Windom (Burnsville)	0	0	0	12	12	0	9	0	2	3	0	0	0	5	0	10
288183	WithALL	0	0	0	0	0	0	0	0	0	5	0	0	3	0	0	0
Closed/Disaffiliated Churches																	
Total Blue Ridge District		939	608	252	2,860	4,659	60	1,997	821	222	290	18	183	91	431	37,684	1,145

BLUE RIDGE

Blue Ridge District Statistical Table 1		19b	20a	20b	21	21a	21b	22	23
		Mission Engagement							
GCFA No	Church Name	Amount paid for UMW projects	UMVIM teams sent from local church	Persons sent out on UMVIM teams	Total community ministries for outreach, justice, and mercy	Number of line 21 which focus on global/regional health	Number of line 21 which focus on engaging in ministry the poor/socially marginalized	Number of persons serving in mission/community ministries	Number of persons served by community ministries for outreach, justice, and mercy
288217	Wellspring (NS)	3000	0	0	2	1	2	25	100
296968	WEST MARION	0	0	0	2	0	7	7	52
291272	Western Chapel (Leicester)	0	0	0	0	0	0	5	124
291135	Windom (Burnsville)	9500	0	0	2	0	2	0	0
288183	WithALL	0	0	0	4	4	4	20	40
Closed/Disaffiliated Churches									
Total Blue Ridge District		94,646	8	117	548	186	395	4,220	167,815

Blue Ridge District Statistical Table 2		24	25	26	27	28a	28a	29a	29b	30	31	32
		Assets and Debt				Church Expenditures		Benevolent Giving				
GCFA No.	Church Name	Market value of church-owned land, buildings, vehicles and equipment	Market value of financial and other liquid assets	Debt secured by church physical assets	Other debt	Amount APPORTIONED by the CONFERENCE	Amount APPORTIONED by the DISTRICT (if applicable)	Amount PAID to the CONFERENCE for all apportioned causes	Amount PAID to the DISTRICT for all apportioned causes (if applicable)	General Advance Specials	World Service Specials	Annual Conference Advance Specials
288217	Wellspring (NS)	0	0	0	0	0	0	0	0	0	0	0
296968	WEST MARION	680000	54724	0	0	1871	175	1180	175	0	0	0
291272	Western Chapel (Leicester)	600000	106000	0	0	1959	182	450	0	0	0	0
291135	Windom (Burnsville)	945000	0	0	0	4419	413	4822	423	0	0	0
288183	WithALL					0	0	0	0	0	0	0
Total Blue Ridge District		256,277,835	35,841,109	2,167,894	507,130	1,361,704	127,200	1,195,057	121,889	1,425	95	7,055

Blue Ridge District Statistical Table 2		24	25	26	27	28a	28a	29a	29b	30	31	32
		Assets and Debt				Church Expenditures		Benevolent Giving				
GCFA No.	Church Name	Market value of church-owned land, buildings, vehicles and equipment	Market value of financial and other liquid assets	Debt secured by church physical assets	Other debt	Amount APPORTIONED by the CONFERENCE	Amount APPORTIONED by the DISTRICT (if applicable)	Amount PAID to the CONFERENCE for all apportioned causes	Amount PAID to the DISTRICT for all apportioned causes (if applicable)	General Advance Specials	World Service Specials	Annual Conference Advance Specials
288217	Wellspring (NS)	0	0	0	0	0	0	0	0	0	0	0
296968	WEST MARION	680000	54724	0	0	1871	175	1180	175	0	0	0
291272	Western Chapel (Leicester)	600000	106000	0	0	1959	182	450	0	0	0	0
291135	Windom (Burnsville)	945000	0	0	0	4419	413	4822	423	0	0	0
288183	WithALL					0	0	0	0	0	0	0
Total Blue Ridge District		256,277,835	35,841,109	2,167,894	507,130	1,361,704	127,200	1,195,057	121,889	1,425	95	7,055

B
E
C
O
M
E
A
N
S
A
N
I
T
Y
I
S
S
U
E

Blue Ridge District Statistical Table 2		41a	41b	41c	42a	42b	42c	43	44	45	46	47
		Clergy and Staff									Programming and Operating Expenses	
GCFA No.	Church Name	Base compensation paid to Senior or Lead Pastor	Base compensation paid to all Associate/Assistant Pastors and other pastoral staff	Base compensation paid to Deacons (not included in 41a or 41b)	Housing benefits paid to Senior or Lead Pastor	Housing benefits paid to all Associate/Assistant Pastors and other pastoral staff	Housing benefits paid to Deacons (not included in 42a or 42b)	Total paid to pastor and associate(s)/assistant(s) for accountable reimbursements	Total paid to pastor and associate(s)/assistant(s) for any other cash allowances	Total paid in salary and benefits for all other church staff and diaconal ministers	Local church program expenses	Local church operating expenses
288217	Wellspring (NS)	0	0	0	0	0	0	0	0	0	14247	32259
296968	WEST MARION	10000	0	0	0	0	0	96	300	0	590	3689
291272	Western Chapel (Leicester)	11430	0	0	0	0	0	0	0	0	1500	7600
291135	Windom (Burnsville)	18240	0	0	3044	0	0	2220	0	0	1944	12039
288183	WithALL											
Total Blue Ridge District		3,416,218	334,800	-	532,605	81,911	-	81,446	36,568	4,374,896	902,530	3,647,666

Blue Ridge District Statistical Table 2		48	49	70
		Debt Payments and Building Improvements		
GCFA No.	Church Name	Principal & interest on indebtedness, loans, mortgages, etc.	Capital expenditures for building, improvements, and major equipment purchases	TOTAL CHURCH EXPENSES
288217	Wellspring (NS)	0	0	46506
296968	WEST MARION	0	12862	32753
291272	Western Chapel (Leicester)	0	0	21580
291135	Windom (Burnsville)	0	20916	73212
288183	WithALL			
Total Blue Ridge District		685,790	1,078,615	18,670,666

Catawba Valley District Statistical Table 1		1	2a	2b	2c	2d	2e	2f	3a	3b	3c	3d	3e	3f	4
		Professing Membership													
GCFA No	Church Name	Professing members as of end of prior year	Received this year on Profession of Faith through confirmation	Received this year on Profession of Faith other than confirmation	Membership restored by Affirmation of Faith	Added by correction	Transferred in from another UMC	Transferred in from a non-United Methodist Church	Removed by Charge Conference Action	Withdrawn from Professing Membership	Removed by Correction	Transferred out to another United Methodist Church	Transferred out to a non-United Methodist Church	Removed by death/deceased	TOTAL PROFESSING MEMBERS reported at the close of this year
300025	Abernethy Memorial (Newton)	423	0	0	0	0	2	0	0	3	0	7	4	5	406
297006	Abernethy Memorial (Rutherford College)	214	0	0	0	0	0	0	0	0	0	0	0	4	210
294162	Aldersgate (Shelby)	933	0	0	0	0	7	0	0	0	0	0	17	923	
296228	Arneys Fairview (Morganton)	55	0	0	0	0	0	0	0	0	0	0	0	55	
293021	Asbury (Lincolnton)	337	0	0	0	0	2	0	0	0	0	0	3	7	329
293123	Bess Chapel (Cherryville)	255	0	0	0	5	0	1	0	14	0	0	3	5	239
299767	Bethel (Hickory)	126	0	0	0	0	0	0	0	0	0	2	0	4	120
296558	Bethel (Morganton)	153	0	0	0	0	0	0	0	13	1	0	0	0	139
294058	BETHEL DENVER	230	0	0	0	0	0	3	0	0	0	0	0	3	230
293203	Bethesda (Gastonia)	271	0	0	0	0	0	0	0	0	0	0	0	1	270
293225	Bethlehem (Cherryville)	134	0	0	0	0	0	0	0	0	0	0	0	1	133
299528	Bethlehem (Claremont)	316	11	0	0	0	2	0	0	0	0	0	0	6	323
293351	Beulah (Shelby)	61	0	0	0	0	0	0	0	2	0	0	0	0	59
293260	Boger City (Lincolnton)	461	0	0	0	0	0	2	0	0	0	4	0	4	455
288057	Boiling Springs (Boiling Springs)	81	0	0	0	0	0	0	0	0	0	0	0	1	80
296434	Bollinger's Chapel (Valdese)	62	0	0	0	0	0	1	0	0	3	0	0	0	60
293500	Bradley Memorial (Gastonia)	305	0	0	0	0	0	0	0	94	0	0	0	4	207
968544	Brook's Chapel (Polkville)	65	0	0	0	0	0	0	0	0	0	0	0	3	62
967653	Brown's Chapel (Catawba)	75	0	0	0	0	0	0	0	0	0	0	0	0	75
292653	Burge Memorial (Mount Holly)	104	0	0	0	0	0	0	0	0	0	0	0	1	103
296913	Burke Chapel (Hickory)	47	0	0	0	0	0	0	0	0	0	0	0	0	47
293282	Casar (Casar)	89	0	0	0	0	0	0	0	0	0	0	0	8	81
299483	Catawba (Catawba)	300	0	0	0	0	0	0	0	4	0	0	0	5	291
299461	Center (Catawba)	243	0	0	0	0	0	0	0	0	0	0	0	5	238
293681	Central (Kings Mountain)	425	0	0	0	0	0	2	0	0	0	0	0	7	420
294184	Central (Shelby)	606	0	0	0	0	2	1	0	8	0	4	0	14	583
288228	Checkpoint	0	0	0	0	0	1	0	0	0	0	0	0	0	1
296478	Christ (Drexel)	152	0	1	0	0	0	2	8	7	0	0	3	6	131
293613	Christ (Gastonia)	328	0	4	0	0	1	2	0	0	0	0	0	1	334
299778	Christ (Hickory)	1430	0	20	0	0	0	8	0	1	0	0	0	4	1453
293340	Concord (Bessemer City)	82	0	0	0	0	0	0	82	0	0	0	0	0	82
299563	Concord (Catawba)	195	0	4	0	0	2	0	0	0	0	0	0	0	201
293646	Covenant (Gastonia)	153	0	0	0	0	0	0	0	0	0	0	0	4	149
293362	Cramer Memorial (Cramerton)	73	0	0	0	0	0	0	0	0	0	0	0	1	72
293418	Crouse (Crouse)	150	0	0	0	0	0	2	0	0	0	0	0	2	150
293407	Crowell Memorial (Lincolnton)	132	0	2	0	0	0	0	0	0	0	0	0	4	130
294413	David's Chapel (Lawndale)	66	0	0	0	0	0	0	0	0	0	0	0	1	65
296855	Denton's Chapel (Morganton)	190	0	0	0	0	0	0	0	0	0	0	0	4	186
294071	Denver (Denver)	1664	0	3	0	7	13	13	0	1	0	1	5	7	1686
293737	Double Shoals (Double Shoals)	16	0	0	0	0	0	0	0	0	0	0	0	0	16
968522	Durham (Shelby)	33	0	0	0	0	0	0	0	0	5	0	0	3	25
293043	Ebenezer (Belmont)	108	0	0	0	0	0	0	0	0	0	1	0	2	105
968008	Ebenezer (Denver)	68	0	1	0	0	0	1	0	0	0	0	0	0	70
300173	Ebenezer (Vale)	236	0	0	0	0	0	0	0	0	0	0	0	2	234
293442	El Bethel (Kings Mtn.)	165	0	0	0	0	0	0	0	0	0	0	0	3	162
967733	Epworth (Gastonia)	140	0	0	0	0	0	0	0	0	0	4	8	6	122
294014	FAIRFIELD DENVER	150	0	1	0	0	0	0	0	0	0	1	0	0	150
293065	First (Belmont)	591	0	2	0	0	4	1	0	0	0	0	0	0	598
293167	First (Bessemer City)	163	0	3	0	0	1	0	0	0	0	0	0	4	163
293305	First (Cherryville)	489	0	2	0	0	0	0	0	0	0	0	2	10	479
299585	First (Conover)	707	0	0	2	0	10	3	1	0	0	1	3	7	710
293420	First (Dallas)	383	0	0	0	0	0	0	0	0	0	0	0	6	377
293544	First (Gastonia)	1499	0	0	3	0	2	4	0	9	0	0	2	20	1477
299780	First (Hickory)	1050	0	2	0	0	4	3	0	1	0	3	2	9	1044
296582	First (Hildebran)	253	1	1	0	0	0	1	0	0	0	0	0	0	256
293761	First (Lincolnton)	671	0	0	0	0	0	0	0	0	0	2	0	18	651
299916	First (Maiden)	221	0	1	0	0	0	0	0	0	0	0	0	9	213
296764	First (Morganton)	1074	0	4	0	0	1	4	304	0	0	0	0	10	769
293943	First (Mount Holly)	491	6	4	2	0	7	5	0	0	0	1	1	11	502
300047	First (Newton)	756	9	0	2	0	4	2	0	5	0	5	12	0	751

CATAWBA VALLEY

Catawba Valley District Statistical Table 1		5a	5b	5c	5d	5e	5f	5g	5	6a	6b	6	7	7a	8a	8b	8	9	10	
GCFA No	Church Name	Membership Ethnicity							Membership Gender											
		Asian members	Black members	Hispanic/Latino members	Native American members	Pacific Islander members	White members	Multi-Racial members	TOTAL MEMBERSHIP ETHNICITY	Female members	Male members	TOTAL MEMBERSHIP GENDER	Average attendance at all weekly worship services	Number of persons who worship online	Persons baptized this year (0-12 yrs.)	Persons baptized this year (13 yrs. or older)	TOTAL number of persons baptized this year	Total Baptized Members who have not become Professing Members	Number of other constituents of the church	
300025	Abernethy Memorial (Newton)	0	1	0	0	0	405	0	406	216	190	406	34	210	0	0	0	0	0	
297006	Abernethy Memorial (Rutherford College)	0	0	0	0	0	210	0	210	116	94	210	40	109	0	0	0	13	22	
294162	Aldersgate (Shelby)	1	4	2	0	0	914	2	923	483	440	923	210	265	0	0	0	97	49	
296228	Arneys Fairview (Morganton)	0	0	0	0	0	55	0	55	31	24	55	40	0	0	0	0	0	0	
293021	Asbury (Lincolnton)	0	2	1	0	0	325	1	329	172	157	329	72	59	0	0	0	25	11	
293123	Bess Chapel (Cherryville)	0	0	1	0	0	238	0	239	107	132	239	33	0	0	0	0	18	19	
299767	Bethel (Hickory)	0	0	0	0	0	120	0	120	64	56	120	22	0	0	0	0	0	4	
296558	Bethel (Morganton)	0	0	0	0	0	139	0	139	74	65	139	26	0	0	0	0	0	6	
294058	BETHEL DENVER	0	0	0	0	0	230	0	230	120	110	230	37	117	0	0	0	0	17	
293203	Bethesda (Gastonia)	0	1	0	0	0	267	2	270	150	120	270	21	120	0	0	0	0	0	
293225	Bethlehem (Cherryville)	0	0	0	0	0	133	0	133	84	49	133	29	0	0	0	0	1	7	
299528	Bethlehem (Claremont)	0	1	0	0	0	319	3	323	171	152	323	103	25	3	1	4	46	58	
293351	Beulah (Shelby)	0	0	0	0	0	59	0	59	32	27	59	26	16	0	0	0	0	0	
293260	Boger City (Lincolnton)	0	1	7	0	0	447	0	455	255	200	455	120	90	1	0	1	51	60	
288057	Boiling Springs (Boiling Springs)	0	0	1	0	0	77	2	80	42	38	80	60	25	0	0	0	0	15	
296434	Bollinger's Chapel (Valdese)	0	0	0	0	0	60	0	60	38	22	60	18	0	0	0	0	0	0	
293500	Bradley Memorial (Gastonia)	0	0	0	0	0	207	0	207	145	62	207	35	50	0	0	0	9	20	
968544	Brook's Chapel (Polkville)	0	61	0	0	0	1	0	62	42	20	62	15	12	0	0	0	0	0	
967653	Brown's Chapel (Catawba)	0	68	1	0	1	0	5	75	46	29	75	20	55	1	0	1	0	2	
292653	Burge Memorial (Mount Holly)	0	102	0	0	0	0	1	103	55	48	103	35	20	0	0	0	0	2	
296913	Burke Chapel (Hickory)	0	0	0	0	0	47	0	47	26	21	47	17	0	0	2	2	0	3	
293282	Casar (Casar)	0	0	0	0	0	81	0	81	40	41	81	16	0	0	0	2	2	2	
299483	Catawba (Catawba)	0	1	0	0	0	288	2	291	155	136	291	85	183	0	0	0	0	28	
299461	Center (Catawba)	0	3	0	0	0	235	0	238	126	112	238	41	19	0	0	0	0	5	
293681	Central (Kings Mountain)	2	7	2	0	0	409	0	420	221	199	420	68	50	0	0	0	0	76	
294184	Central (Shelby)	3	4	0	0	0	573	3	583	309	274	583	159	265	0	0	0	0	0	
288228	Checkpoint	0	0	0	0	0	1	0	1	0	1	1	1	19	0	0	0	0	0	
296478	Christ (Drexel)	3	0	0	1	0	127	0	131	81	50	131	42	9	0	1	1	9	8	
293613	Christ (Gastonia)	1	1	2	0	0	330	0	334	188	146	334	109	63	1	1	2	53	59	
299778	Christ (Hickory)	2	22	10	2	1	1408	8	1453	860	593	1453	2458	1102	17	8	25	123	4457	
293340	Concord (Bessemer City)	0	0	0	0	0	82	0	82	46	36	82	20	27	0	0	0	0	0	
299563	Concord (Catawba)	0	0	0	0	0	201	0	201	101	100	201	45	200	2	1	3	2	18	
293646	Covenant (Gastonia)	0	0	1	0	0	148	0	149	84	65	149	35	142	0	0	0	9	6	
293362	Cramer Memorial (Cramerton)	0	0	0	0	0	72	0	72	33	39	72	20	14	0	0	0	12	13	
293418	Crouse (Crouse)	0	0	4	0	0	144	2	150	88	62	150	40	100	0	0	0	0	10	
293407	Crowell Memorial (Lincolnton)	0	0	0	0	0	130	0	130	70	60	130	25	0	0	0	0	1	1	
294413	David's Chapel (Lawndale)	0	0	0	0	0	65	0	65	38	27	65	16	0	0	0	0	0	7	
296855	Denton's Chapel (Morganton)	0	0	0	0	0	186	0	186	99	87	186	88	42	0	2	2	0	51	
294071	Denver (Denver)	1	0	6	5	1	1667	6	1686	847	839	1686	241	590	1	0	1	138	106	
293737	Double Shoals (Double Shoals)	0	0	0	0	0	16	0	16	8	8	16	11	40	0	0	0	0	6	
968522	Durham (Shelby)	0	25	0	0	0	0	0	25	15	10	25	12	0	0	0	0	0	0	
293043	Ebenezer (Belmont)	0	0	0	0	0	105	0	105	61	44	105	55	55	0	0	0	0	40	
968008	Ebenezer (Denver)	0	67	0	0	0	3	0	70	38	32	70	32	30	0	1	1	0	0	
300173	Ebenezer (Vale)	0	0	0	0	0	234	0	234	123	111	234	61	60	0	0	0	8	9	
293442	El Bethel (Kings Mtn.)	0	0	0	0	0	161	1	162	87	75	162	50	62	0	0	0	0	18	
967733	Epworth (Gastonia)	0	116	6	0	0	0	0	122	66	56	122	42	0	0	0	0	0	0	
294014	FAIRFIELD DENVER	0	0	0	0	0	150	0	150	77	73	150	35	117	0	0	0	8	4	
293065	First (Belmont)	7	0	0	0	0	591	0	598	326	272	598	270	447	6	0	6	56	85	
293167	First (Bessemer City)	0	0	0	0	0	163	0	163	93	70	163	29	38	3	0	3	0	0	
293305	First (Cherryville)	0	1	2	0	0	473	3	479	256	223	479	97	88	0	0	0	63	72	
299585	First (Conover)	1	1	3	2	0	703	0	710	390	320	710	290	163	1	0	1	79	90	
293420	First (Dallas)	0	3	1	0	0	370	3	377	195	182	377	153	210	0	0	0	0	44	
293544	First (Gastonia)	0	2	1	1	0	1472	1	1477	812	665	1477	455	1175	4	0	4	172	161	
299780	First (Hickory)	4	2	3	0	0	1033	2	1044	586	458	1044	164	1084	7	0	7	119	96	
296582	First (Hildebran)	0	0	2	0	0	254	0	256	138	118	256	45	100	0	0	0	30	29	
293761	First (Lincolnton)	0	0	0	0	0	651	0	651	326	325	651	125	220	0	0	0	0	0	
299916	First (Maiden)	1	0	0	0	0	212	0	213	115	98	213	49	82	0	0	0	0	0	
296764	First (Morganton)	0	0	0	0	0	769	0	769	438	331	769	131	979	6	3	9	4	0	
293943	First (Mount Holly)	0	4	7	0	0	491	0	502	294	208	502	55	157	4	4	8	75	68	
300047	First (Newton)	0	4	0	0	0	746	1	751	403	348	751	163	200	0	0	0	112	155	

Catawba Valley District Statistical Table 1		11a	11b	11c	11d	11	12	13	14	15	16	16a	16b	17	18a	18b	19a	19b	
		PARTICIPANTS IN CHRISTIAN FORMATION GROUPS (CFG), including Sunday School, educational classes, and other small group ministries					Other Classes and Education												
GCFA No	Church Name	Number of CHILDREN CFG participants and leaders (ages 0- 11)	Number of YOUTH CFG participants and leaders (ages 12- 18)	Number of YOUNG ADULT CFG participants and leaders (ages 19- 30)	Number of OTHER ADULT CFG participants and leaders (ages 31+)	TOTAL Christian Formation Group Participants	Total enrolled in confirmation preparation classes this year	Average weekly attendance (all ages) in Sunday Church School or other weekly education classes	Number of participants in Vacation Bible School	Ongoing Sunday Church School Classes offered	Ongoing small groups, support groups, or classes offered	Number of Gracious Accountability (GA) Discipleship Groups in line 16	Participants in GA groups	Support groups or small groups offered for a short term only	United Methodist Men membership	Amount paid for UMM projects	United Methodist Women membership	Amount paid for UMW projects	
300025	Abernethy Memorial (Newton)	26	3	5	59	93	0	55	0	7	8	5	50	1	0	0	0	0	
297006	Abernethy Memorial (Rutherford College)	4	5	0	31	40	0	15	0	1	2	0	0	4	0	0	12	486	
294162	Aldersgate (Shelby)	36	39	7	187	269	0	84	0	13	6	5	26	3	51	6264	63	5680	
296228	Arneys Fairview (Morganton)	0	0	0	0	0	0	25	0	1	2	12	4	0	0	0	0	0	
293021	Asbury (Lincolnton)	24	0	2	50	76	0	23	24	2	0	0	0	1	17	300	5	870	
293123	Bess Chapel (Cherryville)	12	13	2	24	51	0	46	0	3	2	0	0	0	26	0	25	2018	
299767	Bethel (Hickory)	0	0	0	15	15	0	15	0	1	3	0	0	0	0	0	13	78	
296558	Bethel (Morganton)	0	0	0	19	19	0	19	0	3	0	0	0	0	0	0	6	780	
294058	BETHEL DENVER	10	3	0	20	33	0	32	0	2	2	0	0	1	0	0	0	0	
293203	Bethesda (Gastonia)	0	0	0	0	0	0	0	0	1	0	73	0	0	100	10	415		
293225	Bethlehem (Cherryville)	1	0	0	3	4	0	0	0	1	0	0	0	0	0	0	7	223	
299528	Bethlehem (Claremont)	47	19	43	115	224	14	11	0	3	22	2	30	11	31	1250	38	8200	
293351	Beulah (Shelby)	0	0	0	10	10	0	0	0	1	0	0	1	0	0	0	0	0	
293260	Boger City (Lincolnton)	35	21	42	60	158	0	58	75	7	4	0	0	1	30	0	44	1877	
288057	Boiling Springs (Boiling Springs)	7	16	3	15	41	0	10	0	0	2	0	0	0	0	0	0	0	
296434	Bollinger's Chapel (Valdese)	3	0	0	8	11	0	4	0	1	1	0	0	0	0	0	0	0	
293500	Bradley Memorial (Gastonia)	3	5	0	40	48	0	20	0	5	2	2	10	4	0	0	29	1500	
968544	Brook's Chapel (Polkville)	5	6	2	23	36	0	10	10	0	1	0	0	0	8	0	16	475	
967653	Brown's Chapel (Catawba)	11	4	10	30	55	0	8	0	2	5	0	0	2	0	0	0	0	
292653	Burge Memorial (Mount Holly)	1	0	0	20	21	1	0	0	0	1	1	4	0	7	0	0	0	
296913	Burke Chapel (Hickory)	0	0	1	3	4	0	4	0	1	1	0	0	0	0	0	7	500	
293282	Casar (Casar)	0	0	0	0	0	0	6	0	1	0	0	0	0	0	0	0	0	
299483	Catawba (Catawba)	10	15	0	25	50	0	52	0	4	4	0	0	0	0	0	0	0	
299461	Center (Catawba)	34	0	0	34	68	0	31	0	1	3	0	0	0	9	1533	0	0	
293681	Central (Kings Mountain)	10	11	8	27	56	0	27	0	1	5	0	0	0	20	0	37	0	
294184	Central (Shelby)	45	53	16	130	244	8	79	60	8	14	0	0	1	0	0	0	0	
288228	Checkpoint	0	3	16	0	19	0	3	0	1	3	0	0	0	0	0	0	0	
296478	Christ (Drexel)	0	6	0	54	60	0	21	0	3	3	0	0	2	0	0	23	1222	
293613	Christ (Gastonia)	50	8	5	60	123	0	80	22	7	9	0	0	3	12	967	0	0	
299778	Christ (Hickory)	211	46	66	988	1311	0	257	0	21	88	0	0	18	0	0	0	0	
293340	Concord (Bessemer City)	0	0	0	7	7	0	9	0	1	1	0	0	1	0	0	0	0	
299563	Concord (Catawba)	0	0	0	0	0	0	0	0	0	0	0	0	0	15	903	10	1189	
293646	Covenant (Gastonia)	0	0	0	15	15	0	15	0	2	2	0	0	0	10	135	21	3325	
293362	Cramer Memorial (Cramerton)	2	0	0	2	2	0	0	0	5	0	0	0	0	0	0	0	0	
293418	Crouse (Crouse)	5	4	10	35	54	0	10	0	2	2	0	0	2	13	200	25	300	
293407	Crowell Memorial (Lincolnton)	4	1	0	10	15	0	15	0	3	3	0	0	0	5	0	6	1201	
294413	David's Chapel (Lawndale)	3	0	0	11	14	0	10	0	2	1	0	0	0	0	0	9	225	
296855	Denton's Chapel (Morganton)	10	0	0	68	78	0	31	0	0	1	0	0	0	0	0	0	911	
294071	Denver (Denver)	27	60	7	75	169	0	75	0	4	10	0	0	1	85	0	36	830	
293737	Double Shoals (Double Shoals)	0	0	0	7	7	0	6	0	1	0	0	0	0	0	0	0	0	
968522	Durham (Shelby)	0	0	0	3	3	0	3	0	1	1	0	0	1	0	0	0	0	
293043	Ebenezer (Belmont)	0	3	0	25	28	0	16	80	2	4	0	0	2	7	43	12	2609	
968008	Ebenezer (Denver)	7	1	0	8	8	0	14	0	2	0	0	0	0	7	0	15	0	
300173	Ebenezer (Vale)	9	6	5	8	28	0	50	0	10	0	0	0	0	17	800	22	1221	
293442	El Bethel (Kings Mtn.)	0	0	0	30	30	0	30	0	1	2	2	15	2	15	0	12	0	
967733	Epworth (Gastonia)	5	3	5	18	31	0	18	0	1	4	0	0	0	15	0	13	0	
294014	FAIRFIELD DENVER	7	2	0	33	42	0	29	0	4	2	0	0	0	0	0	0	0	
293065	First (Belmont)	30	40	0	70	0	83	88	3	5	0	0	0	4	20	0	50	1500	
293167	First (Bessemer City)	3	2	1	50	56	0	14	0	1	2	25	12	2	0	0	0	0	
293305	First (Cherryville)	44	8	15	85	152	0	78	30	9	13	0	0	4	0	0	0	0	
299585	First (Conover)	10	11	0	18	39	4	36	36	12	10	0	0	3	30	4350	23	5094	
293420	First (Dallas)	32	10	16	85	143	0	68	100	7	4	0	0	1	25	2500	50	8000	
293544	First (Gastonia)	183	60	84	360	687	0	170	250	16	44	18	150	32	38	2633	154	8875	
299780	First (Hickory)	89	55	29	382	555	25	225	0	16	25	2	10	7	0	0	78	5174	
296582	First (Hildebran)	4	8	12	18	42	0	20	0	2	3	0	0	2	16	1990	10	1200	
293761	First (Lincolnton)	6	4	0	40	50	0	50	25	5	5	0	0	1	30	400	40	950	
299916	First (Maiden)	20	10	2	43	75	0	38	24	6	2	0	0	3	30	5448	15	2646	
296764	First (Morganton)	21	13	0	70	104	0	9	0	1	3	0	0	4	9	0	75	0	
293943	First (Mount Holly)	45	28	22	100	195	6	35	65	12	10	0	0	1	47	2378	85	300	
300047	First (Newton)	22	25	5	75	127	5	42	0	1	8	2	20	5	0	0	0	0	

CATAWBA VALLEY

Catawba Valley District Statistical Table 1		20a	20b	21	21a	21b	22	23
GCFA No	Church Name	Mission Engagement						
		UMVIM teams sent from local church	Persons sent out on UMVIM teams	Total community ministries for outreach, justice, and mercy	Number of line 21 which focus on global/regional health	Number of line 21 which focus on engaging in ministry the poor/socially marginalized	Number of persons serving in mission/community ministries	Number of persons served by community ministries for outreach, justice, and mercy
300025	Abernethy Memorial (Newton)	0	0	12	6	8	100	1200
297006	Abernethy Memorial (Rutherford College)	0	0	5	3	4	40	698
294162	Aldersgate (Shelby)	0	0	6	6	4	97	831
296228	Arneys Fairview (Morganton)	0	0	0	0	0	0	0
293021	Asbury (Lincolnton)	0	0	11	1	9	55	1800
293123	Bess Chapel (Cherryville)	0	0	5	3	5	28	172
299767	Bethel (Hickory)	0	0	3	3	3	4	100
296558	Bethel (Morganton)	0	0	1	0	1	0	0
294058	BETHEL DENVER	0	0	0	0	0	24	310
293203	Bethesda (Gastonia)	0	0	10	10	10	15	3200
293225	Bethlehem (Cherryville)	0	0	3	2	3	2	43
299528	Bethlehem (Claremont)	0	0	8	1	6	125	875
293351	Beulah (Shelby)	0	0	0	0	0	3	48
293260	Boger City (Lincolnton)	0	0	6	0	5	122	215
288057	Boiling Springs (Boiling Springs)	0	0	2	0	2	30	30
296434	Bollinger's Chapel (Valdese)	0	0	5	0	3	5	35
293500	Bradley Memorial (Gastonia)	0	0	2	0	1	15	75
968544	Brook's Chapel (Polkville)	0	0	0	1	1	12	1
967653	Brown's Chapel (Catawba)	0	0	7	6	6	55	300
292653	Burge Memorial (Mount Holly)	0	0	2	0	2	10	2500
296913	Burke Chapel (Hickory)	0	0	4	1	2	0	300
293282	Casar (Casar)	0	0	2	0	2	6	150
299483	Catawba (Catawba)	0	0	12	12	12	25	987
299461	Center (Catawba)	1	2	7	1	7	106	1084
293681	Central (Kings Mountain)	0	0	0	0	3	81	1800
294184	Central (Shelby)	0	0	6	1	6	116	906
288228	Checkpoint	0	0	0	0	0	3	0
296478	Christ (Drexel)	0	0	10	7	8	46	1055
293613	Christ (Gastonia)	0	0	8	1	3	75	350
299778	Christ (Hickory)	0	0	0	0	0	165	2807
293340	Concord (Bessemer City)	0	0	0	0	0	5	0
299563	Concord (Catawba)	0	0	6	1	3	0	300
293646	Covenant (Gastonia)	0	0	1	0	1	20	75
293362	Cramer Memorial (Cramerton)	0	0	6	5	1	14	200
293418	Crouse (Crouse)	0	0	4	0	0	20	500
293407	Crowell Memorial (Lincolnton)	0	0	10	5	10	10	800
294413	David's Chapel (Lawndale)	0	0	8	0	5	12	40
296855	Denton's Chapel (Morganton)	0	0	19	8	12	63	1500
294071	Denver (Denver)	0	0	26	3	20	87	1000
293737	Double Shoals (Double Shoals)	0	0	4	0	4	5	450
968522	Durham (Shelby)	0	0	1	0	1	0	10
293043	Ebenezer (Belmont)	0	0	15	11	15	48	3042
968008	Ebenezer (Denver)	0	0	3	0	0	1	0
300173	Ebenezer (Vale)	0	0	0	0	0	27	325
293442	El Bethel (Kings Mtn.)	0	0	0	0	0	0	0
967733	Epworth (Gastonia)	0	0	1	0	1	0	4
294014	FAIRFIELD DENVER	0	0	5	0	5	20	350
293065	First (Belmont)	0	0	8	0	7	325	7500
293167	First (Bessemer City)	0	0	4	0	4	8	60
293305	First (Cherryville)	0	0	10	4	6	92	1307
299585	First (Conover)	0	0	4	4	4	64	0
293420	First (Dallas)	1	10	6	0	4	150	1000
293544	First (Gastonia)	0	0	35	10	25	555	1675
299780	First (Hickory)	1	2	21	6	15	467	3475
296582	First (Hildebran)	0	0	18	0	18	6	8000
293761	First (Lincolnton)	1	0	4	0	0	20	120
299916	First (Maiden)	0	0	10	0	7	50	1164
296764	First (Morganton)	0	0	17	4	13	708	6854
293943	First (Mount Holly)	0	0	5	1	4	150	750
300047	First (Newton)	0	0	8	0	6	8	400



Catawba Valley District Statistical Table 2		24	25	26	27	28a	28a	29a	29b	30	31	32	33
		Assets and Debt				Church Expenditures		Benevolent Giving					
GCFA No.	Church Name	Market value of church-owned land, buildings, vehicles and equipment	Market value of financial and other liquid assets	Debt secured by church physical assets	Other debt	Amount APPORTIONED by the CONFERENCE	Amount APPORTIONED by the DISTRICT (if applicable)	Amount PAID to the CONFERENCE for all apportioned causes	Amount PAID to the DISTRICT for all apportioned causes (if applicable)	General Advance Specials	World Service Specials	Annual Conference Advance Specials	Youth Service Fund
300025	Abernethy Memorial (Newton)	5401200	143205	0	20000	20401	2005	0	0	0	0	0	0
297006	Abernethy Memorial (Rutherford College)	1478000	254395	0	0	13729	1349	13729	1349	0	0	0	0
294162	Aldersgate (Shelby)	5583705	659492	445887	0	45375	4460	45375	4460	0	0	0	0
296228	Arneys Fairview (Morganton)	227000	10000	0	0	4532	446	4526	446	0	0	0	0
293021	Asbury (Lincolnton)	2708888	886918	0	0	16388	1611	7101	698	0	0	0	0
293123	Bess Chapel (Cherryville)	632808	315044	0	0	8156	801	8156	801	0	0	0	0
299767	Bethel (Hickory)	1660000	80000	0	0	6476	637	6476	637	0	0	0	0
296558	Bethel (Morganton)	1256200	50655	0	0	6569	645	6569	645	0	0	0	0
294058	BETHEL DENVER	496900	466493	0	0	9899	973	9899	973	0	0	0	0
293203	Bethesda (Gastonia)	2500000	50000	128367	0	5068	498	0	0	0	0	0	0
293225	Bethlehem (Cherryville)	1175177	369897	0	0	7822	769	7822	769	0	0	0	0
299528	Bethlehem (Claremont)	1939400	144173	0	67500	22269	2188	22269	2188	0	0	0	0
293351	Beulah (Shelby)	792700	46321	0	0	4755	467	4755	467	0	0	0	0
293260	Boger City (Lincolnton)	5399000	1491550	0	0	18829	1851	18829	1851	0	0	0	0
288057	Boiling Springs (Boiling Springs)	729000	50036	0	0	5799	571	5799	571	0	0	0	0
296434	Bollinger's Chapel (Valdese)	275000	48521	0	0	2235	220	2235	220	0	0	0	0
293500	Bradley Memorial (Gastonia)	9442880	469529	0	0	26110	2566	26110	2566	0	0	0	0
968544	Brook's Chapel (Polkville)	75000	3000	0	0	4398	432	4398	432	0	0	0	0
967653	Brown's Chapel (Catawba)	879000	55000	0	0	4977	490	4977	490	0	0	0	0
292653	Burge Memorial (Mount Holly)	1174200	4341	0	0	5181	510	3938	510	0	0	0	0
296913	Burke Chapel (Hickory)	281531	73554	0	0	2886	283	2886	283	0	0	0	0
293282	Casar (Casar)	822779	36294	0	0	2760	272	2760	272	0	0	0	0
299483	Catawba (Catawba)	3541690	122531	0	4157	15394	1513	9894	1450	0	0	0	0
299461	Center (Catawba)	1439900	79114	0	0	14029	1379	621	1379	0	0	0	0
293681	Central (Kings Mountain)	7872000	742106	49879	0	35972	3535	35973	3535	0	0	0	0
294184	Central (Shelby)	1497423	3680776	0	208567	61604	6054	61604	6054	0	0	0	0
288228	Checkpoint	0	3852	0	0	0	0	0	0	0	0	0	0
296478	Christ (Drexel)	1640000	57286	0	553	15351	1508	2215	400	0	0	107	0
293613	Christ (Gastonia)	1364852	55822	0	0	17209	1691	17209	1691	0	0	0	0
299778	Christ (Hickory)	24818714	1050887	9779394	0	159587	15684	0	0	0	0	0	0
293340	Concord (Bessemer City)	948692	66001	0	0	4979	490	4979	490	0	0	0	0
299563	Concord (Catawba)	2008000	33273	0	0	8952	880	4500	880	0	0	0	0
293646	Covenant (Gastonia)	4366400	91572	0	0	9307	915	9307	915	0	0	0	0
293362	Cramer Memorial (Cramerton)	1755000	50000	0	0	5868	577	0	577	0	0	0	0
293418	Crouse (Crouse)	1479000	370037	0	0	6938	681	6938	681	98	0	295	0
293407	Crowell Memorial (Lincolnton)	1318825	35000	0	0	5200	511	5200	511	0	0	0	0
294413	David's Chapel (Lawndale)	760000	15000	0	0	2377	234	2377	234	0	0	0	0
296855	Denton's Chapel (Morganton)	1516900	39732	0	0	9420	925	9420	925	0	0	0	0
294071	Denver (Denver)	8169200	1388801	447486	131200	77848	7651	77848	7651	0	0	0	0
293737	Double Shoals (Double Shoals)	373000	25578	0	0	1521	149	1521	149	0	0	0	0
968522	Durham (Shelby)	841450	3500	0	0	4206	413	4206	413	0	0	0	0
293043	Ebenezer (Belmont)	2138000	385296	0	0	13145	1293	13145	1293	0	0	0	0
968008	Ebenezer (Denver)	510000	30000	0	0	3290	323	3290	323	0	0	0	0
300173	Ebenezer (Vale)	734200	162954	0	0	11677	1147	11677	1147	0	0	0	0
293442	El Bethel (Kings Mtn.)	1483841	95000	0	0	7530	740	7530	740	0	0	0	0
967733	Epworth (Gastonia)	818582	19112	0	0	5524	543	5524	543	0	0	0	0
294014	FAIRFIELD DENVER	1917000	31171	0	0	7576	745	7576	745	0	0	0	0
293065	First (Belmont)	5248518	1745824	175000	0	45050	4427	45050	4427	0	0	0	0
293167	First (Bessemer City)	2876009	112781	0	0	8957	880	3120	880	0	0	0	0
293305	First (Cherryville)	4351000	1204683	0	16695	28733	2824	28733	2824	0	0	0	0
299585	First (Conover)	8593000	252861	0	0	49417	4857	49417	4857	0	0	0	0
293420	First (Dallas)	2300000	664000	0	0	20187	1984	0	0	250	1300	250	0
293544	First (Gastonia)	17278897	5600187	3376564	0	129130	12690	123239	12690	0	0	0	0
299780	First (Hickory)	10408116	1386361	92229	0	80768	7938	80768	7938	0	0	0	0
296582	First (Hildebran)	1500000	9500	0	0	7121	700	0	0	0	0	0	0
293761	First (Lincolnton)	5402689	510218	42500	0	37247	3661	37247	3661	0	0	0	0
299916	First (Maiden)	2740840	44752	0	0	13131	1291	13131	1291	0	0	0	0
296764	First (Morganton)	8543500	849329	0	0	34826	3423	34826	3423	0	0	0	0
293943	First (Mount Holly)	3247958	692888	0	64674	28431	2795	28431	2795	0	0	0	0
300047	First (Newton)	4470412	812031	0	66400	37052	3642	37052	3642	0	0	0	0

CATAWBA VALLEY

Catawba Valley District Statistical Table 2		34	35	36a	36b	36c	36d	36e	36f	37	38	39	40	41a
		Benevolent Giving												
GCFA No.	Church Name	All other funds sent to the Conference for connectonal mission and ministry	Annual Conference Special Sunday offerings	Human Relations Sunday offering	UMCOR offering (formerly One Great Hour of Sharing offering)	Peace with Justice Sunday offering	Native American Ministries Sunday offering	World Communion Sunday offering	UM Student Day offering	Amount given directly to United Methodist causes (not sent to Conference)	Amount given to non-United Methodist benevolent and charitable causes	Clergy pension and non-health benefits	Clergy health benefits	Base compensation paid to Senior or Lead Pastor
300025	Abernethy Memorial (Newton)	0	0	0	0	0	0	0	0	0	3000	4940	10303	51425
297006	Abernethy Memorial (Rutherford College)	120	0	0	0	0	0	0	0	0	6854	5120	12553	54310
294162	Aldersgate (Shelby)	0	0	0	0	0	0	0	0	0	0	11567	23517	97554
296228	Arneys Fairview (Morganton)	0	0	0	0	0	0	0	0	0	8799	0	0	17300
293021	Asbury (Lincolnton)	0	0	0	4115	0	0	0	0	0	7081	3205	6869	55454
293123	Bess Chapel (Cherryville)	0	0	0	0	0	0	0	0	0	1340	2411	5206	23781
299767	Bethel (Hickory)	0	0	0	0	0	0	0	0	0	0	3014	6941	28310
296558	Bethel (Morganton)	0	0	0	0	0	0	0	0	0	200	608	0	24233
294058	BETHEL DENVER	200	0	0	300	0	0	0	0	100	2540	2770	5098	32445
293203	Bethesda (Gastonia)	0	0	0	0	0	0	0	0	0	1000	2212	5206	18115
293225	Bethlehem (Cherryville)	0	0	0	150	0	0	0	0	35	2296	2411	5206	24256
299528	Bethlehem (Claremont)	0	0	0	0	0	0	0	0	0	10930	6400	10088	79138
293351	Beulah (Shelby)	0	0	0	0	0	0	0	0	0	200	2073	5206	17700
293260	Boger City (Lincolnton)	25	0	0	0	0	0	0	0	0	2050	5423	10195	22300
288057	Boiling Springs (Boiling Springs)	0	0	0	0	0	0	0	0	0	0	3339	8097	19912
296434	Bollinger's Chapel (Valdese)	0	0	0	0	0	0	0	0	0	0	0	0	6567
293500	Bradley Memorial (Gastonia)	0	0	0	0	0	0	0	0	0	38920	5723	10420	66000
968544	Brook's Chapel (Polkville)	0	0	0	0	0	0	0	0	0	250	917	0	11950
967653	Brown's Chapel (Catawba)	0	0	0	0	0	0	0	0	0	0	1238	0	19200
292653	Burge Memorial (Mount Holly)	0	0	0	0	0	0	0	0	0	0	2451	5206	21630
296913	Burke Chapel (Hickory)	0	0	0	0	0	0	0	0	100	200	0	0	13384
293282	Casar (Casar)	0	0	0	0	0	0	10	0	0	488	1265	2621	13095
299483	Catawba (Catawba)	0	0	0	0	0	0	0	0	2174	4281	4325	10411	49378
299461	Center (Catawba)	0	0	0	0	0	0	0	0	0	500	5037	10303	52700
293681	Central (Kings Mountain)	0	0	0	0	0	0	0	0	0	10413	6513	9981	81328
294184	Central (Shelby)	0	0	0	100	0	0	0	0	0	20343	11077	24147	82000
288228	Checkpoint	0	0	0	0	0	0	0	0	0	0	0	0	40000
296478	Christ (Drexel)	0	0	0	0	0	0	0	0	0	1755	5002	10303	52015
293613	Christ (Gastonia)	0	0	0	0	0	0	0	0	0	2485	5028	11804	52521
299778	Christ (Hickory)	0	0	0	0	0	0	0	0	0	50497	15744	19426	171229
293340	Concord (Bessemer City)	0	0	0	0	0	0	0	0	475	0	2073	5206	17700
299563	Concord (Catawba)	0	0	0	0	0	0	0	0	0	0	0	0	29904
293646	Covenant (Gastonia)	0	0	0	0	0	0	0	0	95	611	1149	0	25000
293362	Cramer Memorial (Cramerton)	0	0	0	0	0	0	0	0	0	0	0	0	15000
293418	Crouse (Crouse)	256	47	201	98	98	98	47	0	5500	2915	5114	39048	
293407	Crowell Memorial (Lincolnton)	0	0	0	0	0	0	0	0	600	2200	2558	5302	26450
294413	David's Chapel (Lawndale)	0	0	0	0	0	0	0	0	0	0	0	0	3000
296855	Denton's Chapel (Morganton)	0	0	0	378	0	0	0	0	0	9326	4550	10411	43260
294071	Denver (Denver)	0	0	0	0	0	0	0	0	3855	93873	10054	14975	121724
293737	Double Shoals (Double Shoals)	0	0	0	0	0	0	0	0	409	2222	0	0	4095
968522	Durham (Shelby)	0	0	0	0	0	0	0	0	0	0	1869	5206	15000
293043	Ebenezer (Belmont)	0	152	25	30	225	25	15	0	3898	4377	10411	49878	
968008	Ebenezer (Denver)	0	38	42	50	0	0	35	0	0	2096	4920	17304	
300173	Ebenezer (Vale)	0	0	126	0	0	0	0	0	4453	5262	10303	57058	
293442	El Bethel (Kings Mtn.)	0	0	0	0	0	0	0	0	0	165	4504	9934	43260
967733	Epworth (Gastonia)	340	38	0	0	0	0	0	0	300	1189	1786	18137	
294014	FAIRFIELD DENVER	0	0	0	0	0	0	0	0	3925	2833	5098	32445	
293065	First (Belmont)	0	0	0	0	0	0	0	0	4500	33591	16832	21194	91248
293167	First (Bessemer City)	0	0	0	0	0	0	0	0	4277	3059	6767	26000	
293305	First (Cherryville)	0	0	0	0	0	0	0	0	12204	5671	10195	54164	
299585	First (Conover)	600	0	3200	0	0	0	0	0	19429	9901	9767	104288	
293420	First (Dallas)	1300	0	325	0	0	0	0	0	0	6342	11213	78000	
293544	First (Gastonia)	0	139	700	5	105	0	0	3850	49909	14992	27726	100000	
299780	First (Hickory)	2647	0	0	0	0	0	0	0	22706	20664	32570	85000	
296582	First (Hildebran)	0	0	0	0	0	0	0	0	400	4564	10411	43522	
293761	First (Lincolnton)	0	0	250	0	0	0	0	0	15126	6574	11281	83775	
299916	First (Maiden)	0	0	0	0	0	0	0	845	1500	5475	11095	62424	
296764	First (Morganton)	0	0	1420	0	0	0	0	0	15751	6654	11031	84048	
293943	First (Mount Holly)	0	0	0	0	0	0	0	750	24058	9935	10195	67053	
300047	First (Newton)	0	0	0	0	0	0	0	0	4144	10007	10081	82332	

Catawba Valley District Statistical Table 2		41b	41c	42a	42b	42c	43	44	45	46	47
		Clergy and Staff								Programming and Operating Expenses	
GCFA No.	Church Name	Base compensation paid to all Associate/Assistant Pastors and other pastoral staff	Base compensation paid to Deacons (not included in 41a or 41b)	Housing benefits paid to Senior or Lead Pastor	Housing benefits paid to all Associate/Assistant Pastors and other pastoral staff (not including Deacons)	Deacons (not included in 42a or 42b)	Total paid to pastor and associate(s)/assistant(s) for accountable reimbursements	Total paid to pastor and associate(s)/assistant(s) for other cash allowances	Total paid in salary and benefits for all other church staff and diaconal ministers	Local church program expenses	Local church operating expenses
300025	Abernethy Memorial (Newton)	0	0	15000	0	0	4000	0	40000	9445	120818
297006	Abernethy Memorial (Rutherford College)	0	0	0	0	0	318	0	21673	5390	48191
294162	Aldersgate (Shelby)	34000	0	0	6000	0	2673	0	146332	21968	98117
296228	Arneys Fairview (Morganton)	0	0	14850	0	0	0	0	0	14540	6449
293021	Asbury (Lincolnton)	8000	0	0	0	0	0	0	47370	8721	36993
293123	Bess Chapel (Cherryville)	0	0	0	0	0	251	0	15700	7148	18475
299767	Bethel (Hickory)	0	0	0	0	0	1925	0	2513	349	17441
296558	Bethel (Morganton)	0	0	0	0	0	204	0	9200	1029	17527
294058	BETHEL DENVER	0	0	0	0	0	0	750	7200	3001	37813
293203	Bethesda (Gastonia)	0	0	7385	0	0	560	0	0	93	30089
293225	Bethlehem (Cherryville)	0	0	0	0	0	175	0	7454	4374	29891
299528	Bethlehem (Claremont)	0	0	0	0	0	0	2500	60011	31634	65954
293351	Beulah (Shelby)	0	0	0	0	0	0	0	0	200	21800
293260	Boger City (Lincolnton)	0	0	37176	0	0	3245	716	43323	5352	60649
288057	Boiling Springs (Boiling Springs)	0	0	4000	0	0	1314	0	11350	0	15800
296434	Bollinger's Chapel (Valdese)	0	0	0	0	0	638	100	1071	1028	5082
293500	Bradley Memorial (Gastonia)	0	0	0	0	0	825	0	63594	14242	104447
968544	Brook's Chapel (Polkville)	0	0	3000	0	0	1500	0	1500	1000	8674
967653	Brown's Chapel (Catawba)	0	0	0	0	0	0	1000	2000	2000	40000
292653	Burge Memorial (Mount Holly)	0	0	10024	0	0	2385	0	1200	2437	8588
296913	Burke Chapel (Hickory)	0	0	0	0	0	14229	0	2160	412	2572
293282	Casar (Casar)	0	0	0	0	0	1550	0	0	155	10087
299483	Catawba (Catawba)	0	0	0	0	0	0	0	40597	3881	40562
299461	Center (Catawba)	0	0	0	0	0	6364	0	34303	4552	42803
293681	Central (Kings Mountain)	0	0	0	0	0	0	0	165461	10373	34738
294184	Central (Shelby)	53560	0	0	0	0	3251	0	253042	14394	186485
288228	Checkpoint	0	0	16500	0	0	0	0	0	3008	346
296478	Christ (Drexel)	0	0	0	0	0	0	0	40016	2345	22550
293613	Christ (Gastonia)	0	0	0	0	0	4218	0	51555	13861	64582
299778	Christ (Hickory)	114699	0	46800	128988	0	71462	0	935277	639	316309
293340	Concord (Bessemer City)	0	0	0	0	0	0	0	3000	700	15687
299563	Concord (Catawba)	0	0	17376	0	0	2594	0	16069	3079	50075
293646	Covenant (Gastonia)	0	0	0	0	0	0	0	25000	800	46030
293362	Cramer Memorial (Cramerton)	0	0	0	0	0	0	0	0	0	20247
293418	Crouse (Crouse)	0	0	0	0	0	2500	0	0	3000	19000
293407	Crowell Memorial (Lincolnton)	0	0	0	0	0	1049	0	4160	2854	16595
294413	David's Chapel (Lawndale)	0	0	0	0	0	0	0	2219	1840	3387
296855	Denton's Chapel (Morganton)	0	0	0	0	0	1580	0	0	14230	36130
294071	Denver (Denver)	30542	0	20500	9250	0	994	0	479257	71732	225581
293737	Double Shoals (Double Shoals)	0	0	1800	0	0	105	0	0	2497	4630
968522	Durham (Shelby)	0	0	0	0	0	0	0	7249	800	19182
293043	Ebenezer (Belmont)	0	0	0	0	0	128	1150	35858	8127	23322
968008	Ebenezer (Denver)	0	0	7500	0	0	0	0	3400	1750	6277
300173	Ebenezer (Vale)	0	0	0	0	0	0	0	10000	7911	15031
293442	El Bethel (Kings Mtn.)	0	0	0	0	0	500	0	13260	2406	21106
967733	Epworth (Gastonia)	0	0	0	0	0	18624	0	7521	300	19708
294014	FAIRFIELD DENVER	0	0	0	0	0	0	750	5640	2469	25683
293065	First (Belmont)	125276	0	0	0	0	1418	0	127093	29702	125050
293167	First (Bessemer City)	0	0	11000	0	0	0	58500	9750	4227	59739
293305	First (Cherryville)	0	0	0	0	0	1106	458	98452	16563	118369
299585	First (Conover)	46000	0	16000	0	0	3413	0	181328	53337	93763
293420	First (Dallas)	0	0	0	0	0	420	0	54363	13323	43685
293544	First (Gastonia)	162164	0	22000	1867	0	8200	0	578130	81077	336350
299780	First (Hickory)	55000	101000	0	0	0	21962	0	279640	36868	216825
296582	First (Hildebran)	0	0	0	0	0	3500	0	0	1600	19360
293761	First (Lincolnton)	0	0	0	0	0	1920	0	146560	11010	90537
299916	First (Maiden)	0	0	0	0	0	4000	0	21980	1965	23596
296764	First (Morganton)	0	0	0	0	0	0	0	90189	41162	151157
293943	First (Mount Holly)	44558	0	0	0	0	1766	0	106162	12401	83550
300047	First (Newton)	46139	0	9000	3000	0	1808	0	102469	19159	137753

CATAWBA VALLEY

Catawba Valley District Statistical Table 2		48	49	70
		Debt Payments and Building Improvements		
GCFA No.	Church Name	Principal & interest on indebtedness, loans, mortgages, etc.	Capital expenditures for building, improvements, and major equipment purchases	TOTAL CHURCH EXPENSES
300025	Abernethy Memorial (Newton)	0	0	258931
297006	Abernethy Memorial (Rutherford College)	0	738	170345
294162	Aldersgate (Shelby)	47505	0	539068
296228	Arneys Fairview (Morganton)	0	0	66910
293021	Asbury (Lincolnton)	0	27980	213587
293123	Bess Chapel (Cherryville)	0	20819	104088
299767	Bethel (Hickory)	0	3900	71506
296558	Bethel (Morganton)	0	0	60215
294058	BETHEL DENVER	0	2436	105525
293203	Bethesda (Gastonia)	12247	0	76907
293225	Bethlehem (Cherryville)	0	0	84839
299528	Bethlehem (Claremont)	0	19102	310214
293351	Beulah (Shelby)	0	0	52401
293260	Boger City (Lincolnton)	0	13378	224512
288057	Boiling Springs (Boiling Springs)	0	1200	71382
296434	Bollinger's Chapel (Valdese)	0	0	16941
293500	Bradley Memorial (Gastonia)	0	10817	343664
968544	Brook's Chapel (Polkville)	0	0	33621
967653	Brown's Chapel (Catawba)	0	5000	75905
292653	Burge Memorial (Mount Holly)	0	0	58369
296913	Burke Chapel (Hickory)	0	6140	42366
293282	Casar (Casar)	0	0	32303
299483	Catawba (Catawba)	0	77062	244015
299461	Center (Catawba)	0	11510	170072
293681	Central (Kings Mountain)	47713	39378	445406
294184	Central (Shelby)	18962	61321	796340
288228	Checkpoint	0	0	59854
296478	Christ (Drexel)	0	3605	140313
293613	Christ (Gastonia)	0	28381	253335
299778	Christ (Hickory)	611414	734212	3216696
293340	Concord (Bessemer City)	0	800	51110
299563	Concord (Catawba)	0	6976	131453
293646	Covenant (Gastonia)	0	0	108907
293362	Cramer Memorial (Cramerton)	0	1000	36824
293418	Crouse (Crouse)	0	2500	88434
293407	Crowell Memorial (Lincolnton)	0	0	67479
294413	David's Chapel (Lawndale)	0	0	13057
296855	Denton's Chapel (Morganton)	0	7628	137838
294071	Denver (Denver)	182872	156456	1507164
293737	Double Shoals (Double Shoals)	0	0	17428
968522	Durham (Shelby)	0	0	53925
293043	Ebenezer (Belmont)	0	2250	154309
968008	Ebenezer (Denver)	0	0	47025
300173	Ebenezer (Vale)	0	2775	125743
293442	El Bethel (Kings Mtn.)	0	0	103405
967733	Epworth (Gastonia)	670	0	74680
294014	FAIRFIELD DENVER	0	7476	94640
293065	First (Belmont)	10230	62772	698383
293167	First (Bessemer City)	0	0	187319
293305	First (Cherryville)	4351	13127	366217
299585	First (Conover)	0	43994	639294
293420	First (Dallas)	0	43977	254748
293544	First (Gastonia)	210200	1386806	3120149
299780	First (Hickory)	2051	20164	985803
296582	First (Hildebran)	0	0	83357
293761	First (Lincolnton)	0	0	407941
299916	First (Maiden)	0	8341	155643
296764	First (Morganton)	0	141858	581519
293943	First (Mount Holly)	26394	0	418048
300047	First (Newton)	0	77291	543877



Catawba Valley District Statistical Table 1		1	2a	2b	2c	2d	2e	2f	3a	3b	3c	3d	3e	3f	4
		Professing Membership													
GCFA No	Church Name	Professing members as of end of prior year	Received this year on Profession of Faith through confirmation	Received this year on Profession of Faith other than confirmation	Membership restored by Affirmation of Faith	Added by correction	Transferred in from another UMC	Transferred in from a non-United Methodist Church	Removed by Charge Conference Action	Withdrawn from Professing Membership	Removed by Correction	Transferred out to another United Methodist Church	Transferred out to a non-United Methodist Church	Removed by death/deceased	TOTAL PROFESSING MEMBERS reported at the close of this year
294322	First (Stanley)	451	0	0	0	0	1	1	0	0	0	2	1	5	445
297165	First (Valdese)	279	0	0	0	0	0	0	0	0	0	0	0	6	273
296503	Friendship (Connelly Springs)	136	0	0	0	0	0	0	0	0	0	0	0	2	134
293486	Friendship (Fallston)	209	0	1	0	0	0	2	0	0	0	1	0	4	207
299472	Friendship (Newton)	367	0	0	0	0	2	0	0	0	0	0	1	5	363
967972	Galilee (Kings Mountain)	67	0	0	0	0	0	0	0	0	0	0	1	4	62
296547	Glen Alpine (Glen Alpine)	184	0	0	0	0	0	0	0	0	0	0	0	4	180
967744	Hartzell Memorial (Hickory)	149	0	0	0	0	1	0	0	0	0	0	0	1	149
294424	HEBRON VALE	117	0	2	0	0	0	0	0	0	0	0	0	2	117
293668	High Shoals (High Shoals)	36	0	0	0	0	0	0	0	0	0	0	0	0	36
299803	Highland (Hickory)	249	6	0	0	0	0	2	0	0	0	0	0	5	252
293852	Hill's Chapel (Stanley)	352	0	0	0	0	0	0	0	0	0	0	0	3	349
967926	Hinton Memorial (Lincolnton)	67	0	0	0	0	0	0	0	0	0	0	0	0	67
294275	Hoey Memorial (Shelby)	65	0	0	0	0	0	0	0	0	0	0	0	0	65
299847	Hopewell (Sherrills Ford)	266	5	1	0	0	0	0	0	0	0	0	0	7	265
293032	Iron Station (Iron Station)	94	0	0	0	0	0	0	0	0	0	0	0	1	93
293817	Ivey Memorial (Maiden)	126	0	0	0	0	0	0	0	0	0	0	0	0	126
293076	Kadesh (Lawndale)	162	0	3	0	0	0	0	0	0	0	0	0	0	165
293293	Kistler's (Lawndale)	72	0	0	0	0	1	0	0	0	0	0	0	6	67
293098	Knob Creek (Lawndale)	53	0	0	0	0	0	0	0	0	0	0	0	2	51
293054	Laboratory (Lincolnton)	139	2	0	0	0	0	0	0	0	0	0	0	2	139
294220	Lafayette Street (Shelby)	375	2	0	0	0	2	0	0	0	0	0	2	7	370
293750	Lander's Chapel (Lincolnton)	119	0	0	0	0	0	2	0	0	0	0	0	2	119
294435	Laurel Hill (Vale)	167	0	0	0	2	0	0	0	0	0	0	0	3	166
293726	Lawndale (Lawndale)	141	0	0	0	4	0	0	0	0	0	0	0	2	143
294116	Lebanon (Denver)	89	0	0	0	0	0	0	0	0	0	0	0	2	87
297201	Linville (Morganton)	119	0	0	0	0	0	0	0	0	18	0	0	1	100
293806	Lowell/Smyre (Lowell)	64	0	0	0	0	0	0	0	0	0	0	0	4	60
293863	Macedonia (Vale)	67	0	0	0	0	0	0	0	0	0	2	0	1	64
293828	Marvin (Lincolnton)	146	0	0	0	0	0	0	0	0	0	0	0	2	144
293384	Mary's Grove (Kings Mountain)	57	0	0	0	0	0	0	0	0	0	0	0	5	52
293566	Maylo (Gastonia)	206	0	0	0	0	0	0	0	0	0	0	0	5	201
299938	May's Chapel (Maiden)	384	0	1	0	0	0	5	0	0	0	0	0	11	379
293830	McKendree (Lincolnton)	252	0	3	0	0	0	2	0	0	0	0	0	5	252
967961	McQueen's Chapel (Conover)	99	0	0	0	0	0	0	0	0	0	1	0	4	94
294468	Messiah (Lincolnton)	94	0	0	0	0	0	0	0	0	0	0	0	0	94
967664	Mott's Grove (Sherrills Ford)	60	0	0	0	0	14	0	0	10	0	0	0	1	63
967700	Mount Beulah (Sherrills Ford)	38	0	0	0	0	0	0	0	0	0	0	0	2	36
296866	Mount Harmony (Connelly Springs)	74	0	0	0	0	0	0	0	0	0	0	0	0	74
293247	Mount Moriah (Casar)	75	1	0	0	0	0	2	0	0	0	0	0	1	77
300297	Mount Pleasant (Sherrills Ford)	805	13	2	0	0	5	2	0	0	0	1	2	7	817
967846	Mount Pleasant (Stanley)	59	0	0	0	0	0	0	0	0	0	0	1	0	58
297223	Mountain Grove (Morganton)	43	0	0	0	0	0	0	0	0	0	0	0	0	43
299404	Mountain View (Claremont)	212	0	0	0	0	0	0	0	0	0	0	0	4	208
967892	MUNDYS CHAPEL MOORESBO	47	0	2	0	0	0	0	0	0	0	0	0	0	49
293590	Myers Memorial (Gastonia)	724	9	0	0	0	1	7	0	0	0	4	6	9	722
293588	Myrtle (Gastonia)	73	0	0	0	0	0	0	0	0	0	0	0	0	73
294264	New Covenant (Mount Holly)	537	0	0	0	0	0	0	0	0	0	0	0	6	531
293338	New Home (Casar)	39	2	0	0	0	0	1	0	0	0	0	0	1	41
296786	North Morganton (Morganton)	306	0	1	0	0	6	4	0	0	0	0	0	8	309
293987	Oak Grove (Lawndale)	71	0	2	0	0	0	0	0	1	1	0	0	2	69
297132	Oak Hill (Morganton)	465	0	0	0	0	0	0	0	0	0	3	0	3	459
293908	Palm Tree (Lawndale)	100	0	1	0	0	0	0	0	0	0	0	0	2	99
294446	Palm Tree (Vale)	105	0	0	0	0	0	0	0	0	0	0	0	1	104
293087	Park Street (Belmont)	274	0	0	0	0	1	0	0	0	0	0	0	5	270
967697	PHILADELPHIA LAWNDALE	61	0	0	0	0	0	0	0	10	0	0	0	1	50
294297	Pine Grove (Shelby)	73	0	0	0	0	0	0	0	0	0	0	0	1	72
299415	Pisgah (Catawba)	114	0	0	0	0	0	0	0	0	0	0	1	4	109
294003	Pisgah (Lincolnton)	270	0	0	0	0	0	0	0	0	0	0	0	5	265
300195	Plateau (Vale)	193	0	0	0	0	0	0	0	0	0	0	0	3	190

CATAWBA VALLEY

Catawba Valley District Statistical Table 1		5a	5b	5c	5d	5e	5f	5g	5	6a	6b	6	7	7a	8a	8b	8	9	10	
GCFA No	Church Name	Membership Ethnicity							Membership Gender					Average attendance at all weekly worship services	Number of persons who worship online	Persons baptized this year (0-12 yrs.)	Persons baptized this year (13 yrs. or older)	TOTAL number of persons baptized this year	Total Baptized Members who have not become Professing Members	Number of other constituents of the church
		Asian members	Black members	Hispanic/Latino members	Native American members	Pacific Islander members	White members	Multi-Racial members	TOTAL MEMBERSHIP ETHNICITY	Female members	Male members	TOTAL MEMBERSHIP GENDER								
294322	First (Stanley)	0	0	2	2	0	441	0	445	259	186	445	75	114	0	0	1	73	36	
297165	First (Valdese)	0	0	0	0	0	273	0	273	135	138	273	37	33	0	0	0	0	45	
296503	Friendship (Connelly Springs)	0	0	0	0	0	134	0	134	81	53	134	35	24	0	0	0	0	20	
293486	Friendship (Fallston)	0	0	1	0	0	206	0	207	104	103	207	45	75	0	1	1	0	1	
299472	Friendship (Newton)	0	0	0	2	358	3	363	220	143	363	66	9	1	0	1	0	0	50	
967972	Galilee (Kings Mountain)	0	61	0	0	1	0	62	39	23	62	16	20	1	0	1	0	0	12	
296547	Glen Alpine (Glen Alpine)	0	1	0	0	0	178	1	180	103	77	180	37	104	0	0	0	1	31	
967744	Hartzell Memorial (Hickory)	0	147	0	0	2	0	149	92	57	149	35	500	0	0	0	0	0	3	
294424	HEBRON VALE	0	0	0	0	0	117	0	117	62	55	117	45	0	0	0	0	0	0	
293668	High Shoals (High Shoals)	0	0	0	0	0	36	0	36	28	8	36	14	12	0	0	0	0	5	
299803	Highland (Hickory)	1	0	0	0	0	250	1	252	143	109	252	45	281	0	0	0	0	17	
293852	Hill's Chapel (Stanley)	0	0	0	0	0	349	0	349	176	173	349	42	27	0	0	0	15	18	
967926	Hinton Memorial (Lincolnton)	0	66	0	0	0	1	0	67	46	21	67	15	0	0	0	0	0	2	
294275	Hoey Memorial (Shelby)	0	0	0	0	0	65	0	65	35	30	65	28	15	0	0	0	2	22	
299847	Hopewell (Sherrills Ford)	1	0	0	0	1	263	0	265	140	125	265	32	30	0	1	1	0	0	
293032	Iron Station (Iron Station)	0	0	0	0	0	93	0	93	58	35	93	32	90	0	0	0	0	20	
293817	Ivey Memorial (Maiden)	0	2	9	0	0	115	0	126	67	59	126	21	7	0	0	0	0	0	
293076	Kadesh (Lawndale)	0	0	0	0	0	165	0	165	87	78	165	50	45	1	2	3	0	5	
293293	Kistler's (Lawndale)	0	0	0	0	0	67	0	67	46	21	67	40	95	0	0	0	0	0	
293098	Knob Creek (Lawndale)	0	0	0	0	0	51	0	51	25	26	51	17	20	0	0	0	0	10	
293054	Laboratory (Lincolnton)	0	1	0	0	0	136	2	139	81	58	139	43	9	0	1	1	6	11	
294220	Lafayette Street (Shelby)	0	0	0	0	0	370	0	370	205	165	370	40	30	0	1	1	0	0	
293750	Lander's Chapel (Lincolnton)	0	0	0	0	0	118	1	119	67	52	119	33	19	0	0	0	0	0	
294435	Laurel Hill (Vale)	0	0	0	0	0	164	2	166	92	74	166	23	0	0	0	0	3	0	
293726	Lawndale (Lawndale)	0	0	0	0	0	143	0	143	86	57	143	48	12	0	0	0	15	8	
294116	Lebanon (Denver)	0	0	0	0	0	87	0	87	55	32	87	36	0	0	0	0	14	42	
297201	Linville (Morganton)	0	0	0	0	0	100	0	100	61	39	100	39	88	0	0	0	0	0	
293806	Lowell/Smyre (Lowell)	0	0	0	0	0	60	0	60	32	28	60	2	5	0	0	0	1	4	
293863	Macedonia (Vale)	0	0	0	0	0	64	0	64	44	20	64	35	93	0	0	0	0	0	
293828	Marvin (Lincolnton)	0	4	0	0	0	139	1	144	88	56	144	38	78	0	0	0	0	12	
293384	Mary's Grove (Kings Mountain)	0	0	0	0	0	52	0	52	26	26	52	22	230	1	0	1	0	7	
293566	Maylo (Gastonia)	0	2	0	0	0	199	0	201	122	79	201	45	30	1	0	1	0	46	
299938	May's Chapel (Maiden)	0	0	0	0	0	379	0	379	200	179	379	167	147	1	0	1	0	17	
293830	McKendree (Lincolnton)	0	0	0	0	0	252	0	252	128	124	252	81	172	0	2	2	16	99	
967961	McQueen's Chapel (Conover)	0	93	0	0	0	1	0	94	80	14	94	25	12	0	0	0	0	0	
294468	Messiah (Lincolnton)	0	0	2	0	0	90	2	94	56	38	94	26	175	0	0	0	0	25	
967664	Mott's Grove (Sherrills Ford)	0	63	0	0	0	0	0	63	39	24	63	18	30	0	0	0	0	8	
967700	Mount Beulah (Sherrills Ford)	0	33	1	0	0	2	0	36	29	7	36	20	24	0	0	0	0	0	
296866	Mount Harmony (Connelly Springs)	0	0	0	0	0	74	0	74	41	33	74	28	0	0	0	0	0	0	
293247	Mount Moriah (Casar)	0	0	0	0	0	77	0	77	43	34	77	19	29	0	1	1	0	4	
300297	Mount Pleasant (Sherrills Ford)	0	1	0	2	812	2	817	423	394	817	128	38	1	2	3	19	500		
967846	Mount Pleasant (Stanley)	0	53	0	0	0	4	1	58	32	26	58	40	42	0	0	0	0	5	
297223	Mountain Grove (Morganton)	0	0	0	0	0	43	0	43	21	22	43	14	88	0	0	0	0	0	
299404	Mountain View (Claremont)	0	0	0	0	0	208	0	208	116	92	208	17	25	0	0	0	0	0	
967892	MUNDYS CHAPEL MOORESBORO	0	47	0	0	0	1	1	49	33	16	49	20	38	0	0	0	0	2	
293590	Myers Memorial (Gastonia)	0	3	3	0	0	716	0	722	430	292	722	202	1655	7	2	9	144	100	
293588	Myrtle (Gastonia)	0	0	0	0	0	72	1	73	55	18	73	21	0	0	0	0	0	0	
294264	New Covenant (Mount Holly)	0	2	1	0	0	528	0	531	274	257	531	95	19	1	0	1	22	34	
293338	New Home (Casar)	0	0	0	0	0	41	0	41	22	19	41	26	37	0	2	2	0	5	
296786	North Morganton (Morganton)	0	2	0	0	0	307	0	309	188	121	309	105	121	2	0	2	33	237	
293987	Oak Grove (Lawndale)	0	0	0	0	0	68	1	69	36	33	69	25	41	0	0	0	2	4	
297132	Oak Hill (Morganton)	0	2	0	0	0	455	2	459	255	204	459	79	63	0	0	0	28	31	
293908	Palm Tree (Lawndale)	0	0	0	0	0	99	0	99	54	45	99	18	41	0	0	0	0	4	
294446	Palm Tree (Vale)	0	0	0	0	0	104	0	104	48	56	104	30	0	0	0	0	0	6	
293087	Park Street (Belmont)	1	1	0	0	0	267	1	270	185	85	270	73	205	0	0	0	16	15	
967697	PHILADELPHIA LAWDALE	0	46	0	0	0	1	3	50	40	10	50	30	0	0	0	0	0	0	
294297	Pine Grove (Shelby)	0	0	0	0	0	72	0	72	36	36	72	15	18	0	0	0	0	0	
299415	Pisgah (Catawba)	0	0	0	0	0	109	0	109	70	39	109	27	42	0	0	0	12	14	
294003	Pisgah (Lincolnton)	0	0	0	0	0	262	3	265	140	125	265	68	54	0	0	0	35	48	
300195	Plateau (Vale)	0	1	0	0	0	189	0	190	104	86	190	36	24	0	0	0	26	2	

Catawba Valley District Statistical Table 1		11a	11b	11c	11d	11	12	13	14	15	16	16a	16b	17	18a	18b	19a	19b	
		PARTICIPANTS IN CHRISTIAN FORMATION GROUPS (CFG), including Sunday School, educational classes, and other small group ministries					Other Classes and Education												
GCFA No	Church Name	Number of CHILDREN CFG participants and leaders (ages 0-11)	Number of YOUTH CFG participants and leaders (ages 12-18)	Number of YOUNG ADULT CFG participants and leaders (ages 19-30)	Number of OTHER ADULT CFG participants and leaders (ages 31+)	TOTAL Christian Formation Group Participants	Total enrolled in confirmation preparation classes this year	Average weekly attendance (all ages) in Sunday Church School or other weekly education classes	Number of participants in Vacation Bible School	Ongoing Sunday Church School Classes offered	Ongoing small groups, support groups, or classes offered	Number of Gracious Accountability (GA) Discipleship Groups in line 16	Participants in GA groups	Support groups or small groups offered for a short term only	United Methodist Men membership	Amount paid for UMM projects	United Methodist Women membership	Amount paid for UMW projects	
294322	First (Stanley)	9	28	0	57	94	12	59	0	4	5	0	0	0	12	0	0	2250	
297165	First (Valdese)	7	7	0	45	59	0	38	0	5	1	0	0	1	27	1550	55	2578	
296503	Friendship (Connelly Springs)	15	3	9	34	61	0	5	0	3	3	2	6	0	0	0	0		
293486	Friendship (Fallston)	49	0	4	65	118	0	25	0	5	2	0	0	0	13	0	4	777	
299472	Friendship (Newton)	54	16	5	53	128	4	86	50	10	3	0	0	4	15	1085	7	585	
967972	Galilee (Kings Mountain)	16	2	0	12	30	0	10	0	1	2	0	0	2	23	0	24	0	
296547	Glen Alpine (Glen Alpine)	14	5	6	53	78	1	30	0	5	3	0	0	1	16	250	26	1050	
967744	Hartzell Memorial (Hickory)	6	17	0	3	26	0	31	0	3	4	1	1	0	9	500	20	300	
294424	HEBRON VALE	0	3	3	12	18	3	0	0	0	1	0	0	0	0	200	0	1500	
293668	High Shoals (High Shoals)	0	0	0	0	0	0	12	0	1	1	0	0	0	0	0	0	0	
299803	Highland (Hickory)	13	27	21	33	94	0	25	0	2	3	0	0	0	0	0	0	0	
293852	Hill's Chapel (Stanley)	14	3	5	59	81	0	19	40	2	7	0	0	3	0	0	21	0	
967926	Hinton Memorial (Lincolnton)	3	1	1	13	18	0	16	0	2	1	1	4	0	7	0	0	0	
294275	Hoey Memorial (Shelby)	0	0	0	15	15	0	12	0	2	1	0	0	0	9	1470	10	1464	
299847	Hopewell (Sherrills Ford)	0	0	0	12	12	5	13	0	5	1	0	0	0	17	3474	28	462	
293032	Iron Station (Iron Station)	0	0	0	0	0	0	0	0	0	0	0	0	0	0	0	0	0	
293817	Ivey Memorial (Maiden)	0	0	0	0	0	0	6	0	2	0	0	0	0	0	0	0	0	
293076	Kadesh (Lawndale)	6	6	30	25	67	6	50	0	8	2	0	0	0	0	0	21	2560	
293293	Kistler's (Lawndale)	7	10	4	26	47	0	20	0	4	4	0	0	1	0	0	22	1000	
293098	Knob Creek (Lawndale)	0	0	1	18	19	0	23	0	3	3	0	0	4	4	0	10	201	
293054	Laboratory (Lincolnton)	9	3	2	25	39	2	22	0	5	2	0	0	1	12	0	12	0	
294220	Lafayette Street (Shelby)	0	3	3	15	21	3	20	15	6	6	6	6	0	1	5	1000	10	0
293750	Lander's Chapel (Lincolnton)	0	1	0	23	24	0	11	0	2	2	0	0	1	8	1060	8	1465	
294435	Laurel Hill (Vale)	3	4	0	31	38	0	0	0	0	0	0	0	0	0	0	0	0	
293726	Lawndale (Lawndale)	13	6	2	31	52	0	41	0	9	0	0	0	0	0	0	0	0	
294116	Lebanon (Denver)	4	8	0	11	23	0	12	0	3	3	0	0	0	11	2410	18	1110	
297201	Linville (Morganton)	7	3	0	25	35	0	35	0	2	1	0	0	1	18	1200	25	3500	
293806	Lowell/Smyre (Lowell)	0	0	0	3	3	0	5	0	1	3	0	0	1	0	0	10	306	
293863	Macedonia (Vale)	1	1	4	14	20	0	9	0	1	0	0	0	3	0	3	0	0	
293828	Marvin (Lincolnton)	19	16	3	38	76	0	25	0	5	10	1	4	5	6	0	19	0	
293384	Mary's Grove (Kings Mountain)	7	4	0	10	21	0	15	0	2	3	0	0	1	0	0	0	0	
293566	Maylo (Gastonia)	20	18	0	18	56	0	0	0	1	0	0	0	3	0	7	106	0	
299938	May's Chapel (Maiden)	11	24	25	150	210	0	0	0	6	0	0	2	0	0	0	0	0	
293830	McKendree (Lincolnton)	30	17	17	123	187	0	49	0	10	7	0	0	3	0	0	0	0	
967961	McQueen's Chapel (Conover)	10	2	1	4	17	0	10	0	1	3	0	0	0	9	400	8	500	
294468	Messiah (Lincolnton)	12	9	0	28	49	0	28	0	4	5	0	0	0	0	0	22	270	
967664	Mott's Grove (Sherrills Ford)	9	0	0	0	9	0	0	0	0	0	0	0	0	0	0	0	0	
967700	Mount Beulah (Sherrills Ford)	0	0	0	8	8	0	6	0	0	0	0	0	0	0	0	10	0	
296866	Mount Harmony (Connelly Springs)	6	0	0	15	21	0	18	0	3	0	0	0	0	0	0	0	0	
293247	Mount Moriah (Casar)	2	5	3	15	25	1	18	0	3	0	0	0	0	0	0	0	0	
300297	Mount Pleasant (Sherrills Ford)	250	195	19	102	566	13	101	30	10	9	1	10	5	38	700	56	4000	
967846	Mount Pleasant (Stanley)	0	0	0	27	27	0	20	0	1	2	0	0	0	15	0	9	1290	
297223	Mountain Grove (Morganton)	0	0	0	8	8	0	8	0	1	0	0	0	0	0	0	0	0	
299404	Mountain View (Claremont)	0	0	0	15	15	0	15	0	2	0	0	0	0	8	1758	12	3433	
967892	MUNDYS CHAPEL MOORESBORO	2	3	0	7	12	0	10	0	0	2	0	0	2	0	0	0	0	
293590	Myers Memorial (Gastonia)	51	18	15	45	129	9	15	0	6	5	0	0	3	63	3367	41	1450	
293588	Myrtle (Gastonia)	0	1	4	11	16	0	9	0	2	1	0	0	0	0	0	6	0	
294264	New Covenant (Mount Holly)	30	29	10	49	118	0	118	0	11	4	0	0	3	18	1425	39	1076	
293338	New Home (Casar)	5	5	3	23	36	2	26	8	3	1	0	0	0	0	0	0	250	
296786	North Morganton (Morganton)	60	20	6	110	196	0	80	0	11	6	0	0	2	22	1870	70	18335	
293987	Oak Grove (Lawndale)	3	3	2	22	30	0	14	0	2	0	0	0	5	0	0	0	0	
297132	Oak Hill (Morganton)	14	15	10	93	132	0	45	25	8	13	0	0	2	20	100	91	1309	
293908	Palm Tree (Lawndale)	3	0	1	15	19	0	7	0	3	1	0	0	0	8	0	0	0	
294446	Palm Tree (Vale)	13	8	11	11	43	0	20	0	2	1	0	0	0	9	0	15	840	
293087	Park Street (Belmont)	20	28	8	122	178	0	83	0	12	6	0	0	3	18	200	29	2182	
967697	PHILADELPHIA LAWDALE	0	0	0	7	7	0	7	0	1	1	0	0	2	5	0	15	0	
294297	Pine Grove (Shelby)	1	0	0	10	11	0	20	0	2	9	0	0	0	0	0	0	0	
299415	Pisgah (Catawba)	7	3	0	0	10	0	12	0	3	2	0	0	0	0	0	12	76	
294003	Pisgah (Lincolnton)	14	16	4	44	78	1	31	0	5	4	0	0	5	12	2294	21	4270	
300195	Plateau (Vale)	0	0	0	35	35	0	17	0	3	2	0	0	0	14	1400	23	1800	

CATAWBA VALLEY

Catawba Valley District Statistical Table 1		20a	20b	21	21a	21b	22	23
		Mission Engagement						
GCFA No	Church Name	UMVIM teams sent from local church	Persons sent out on UMVIM teams	Total community ministries for outreach, justice, and mercy	Number of line 21 which focus on global/regional health	Number of line 21 which focus on engaging in ministry the poor/socially marginalized	Number of persons serving in mission/community ministries	Number of persons served by community ministries for outreach, justice, and mercy
294322	First (Stanley)	0	0	6	1	6	30	1878
297165	First (Valdese)	0	0	5	2	2	59	475
296503	Friendship (Connelly Springs)	0	0	4	0	4	23	100
293486	Friendship (Fallston)	0	0	4	0	1	2	57
299472	Friendship (Newton)	0	0	10	3	10	100	1500
967972	Galilee (Kings Mountain)	0	0	2	0	1	15	8
296547	Glen Alpine (Glen Alpine)	0	0	8	5	5	45	1580
967744	Hartzell Memorial (Hickory)	0	0	3	2	2	40	1500
294424	HEBRON VALE	0	0	0	0	0	0	0
293668	High Shoals (High Shoals)	0	0	0	0	0	11	0
299803	Highland (Hickory)	0	0	0	0	0	45	328
293852	Hill's Chapel (Stanley)	0	0	14	0	14	42	2000
967926	Hinton Memorial (Lincolnton)	0	0	6	0	0	6	60
294275	Hoey Memorial (Shelby)	0	0	0	0	0	4	30
299847	Hopewell (Sherrills Ford)	0	0	2	0	1	1	416
293032	Iron Station (Iron Station)	0	0	0	0	0	8	40
293817	Ivey Memorial (Maiden)	0	0	2	0	1	20	12
293076	Kadesh (Lawndale)	0	0	3	3	3	0	2000
293293	Kistler's (Lawndale)	0	0	5	1	3	18	550
293098	Knob Creek (Lawndale)	0	1	4	4	4	10	1800
293054	Laboratory (Lincolnton)	0	0	3	0	2	29	150
294220	Lafayette Street (Shelby)	0	0	4	2	4	6	4
293750	Lander's Chapel (Lincolnton)	0	0	2	0	1	15	75
294435	Laurel Hill (Vale)	0	0	2	0	2	15	375
293726	Lawndale (Lawndale)	0	0	0	0	0	8	0
294116	Lebanon (Denver)	0	0	5	4	4	23	2118
297201	Linville (Morganton)	0	0	5	0	5	20	560
293806	Lowell/Smyre (Lowell)	0	0	5	5	5	5	125
293863	Macedonia (Vale)	0	0	4	0	0	12	159
293828	Marvin (Lincolnton)	0	0	7	4	3	45	500
293384	Mary's Grove (Kings Mountain)	0	0	2	0	2	7	202
293566	Maylo (Gastonia)	0	0	6	3	3	15	100
299938	May's Chapel (Maiden)	0	0	6	5	1	39	165
293830	McKendree (Lincolnton)	0	0	5	2	3	95	50400
967961	McQueen's Chapel (Conover)	1	0	5	1	3	5	5
294468	Messiah (Lincolnton)	0	0	10	7	5	60	1480
967664	Mott's Grove (Sherrills Ford)	0	0	1	0	1	8	0
967700	Mount Beulah (Sherrills Ford)	0	0	0	0	0	0	0
296866	Mount Harmony (Connelly Springs)	0	0	0	0	0	5	0
293247	Mount Moriah (Casar)	0	0	2	1	2	20	2000
300297	Mount Pleasant (Sherrills Ford)	1	10	4	1	1	150	3500
967846	Mount Pleasant (Stanley)	0	0	3	1	1	20	631
297223	Mountain Grove (Morganton)	0	0	3	0	3	8	250
299404	Mountain View (Claremont)	0	0	2	0	2	4	100
967892	MUNDYS CHAPEL MOORESBORO	0	0	3	0	3	4	80
293590	Myers Memorial (Gastonia)	0	0	14	1	7	275	2000
293588	Myrtle (Gastonia)	0	0	2	0	1	1	93
294264	New Covenant (Mount Holly)	0	0	10	1	4	52	590
293338	New Home (Casar)	0	0	0	0	0	20	2500
296786	North Morganton (Morganton)	0	0	7	3	4	85	1500
293987	Oak Grove (Lawndale)	0	0	3	0	3	6	92
297132	Oak Hill (Morganton)	0	0	15	2	10	98	1235
293908	Palm Tree (Lawndale)	0	0	0	0	0	4	0
294446	Palm Tree (Vale)	0	0	0	0	0	16	190
293087	Park Street (Belmont)	0	0	3	0	3	190	2500
967697	PHILADELPHIA LAWDALE	0	0	1	0	1	15	12
294297	Pine Grove (Shelby)	0	0	0	0	0	15	300
299415	Pisgah (Catawba)	0	0	5	0	4	4	4000
294003	Pisgah (Lincolnton)	0	0	7	2	5	129	1189
300195	Plateau (Vale)	0	0	0	0	0	18	730



Catawba Valley District Statistical Table 2		24	25	26	27	28a	28a	29a	29b	30	31	32	33
		Assets and Debt				Church Expenditures		Benevolent Giving					
GCFA No.	Church Name	Market value of church-owned land, buildings, vehicles and equipment	Market value of financial and other liquid assets	Debt secured by church physical assets	Other debt	Amount APPORTIONED by the CONFERENCE	Amount APPORTIONED by the DISTRICT (if applicable)	Amount PAID to the CONFERENCE for all apportioned causes	Amount PAID to the DISTRICT for all apportioned causes (if applicable)	General Advance Specials	World Service Specials	Annual Conference Advance Specials	Youth Service Fund
294322	First (Stanley)	3000000	719762	0	50511	23283	2288	23283	2288	0	0	0	0
297165	First (Valdese)	2330305	437611	0	0	16425	1614	16425	1614	0	0	0	0
296503	Friendship (Connelly Springs)	1470000	88500	0	0	5134	505	5134	505	0	0	0	0
293486	Friendship (Fallston)	1181000	729205	0	0	14259	1402	14259	1402	0	0	0	0
299472	Friendship (Newton)	2121898	468000	0	0	26854	2639	26854	2639	0	0	0	0
967972	Galilee (Kings Mountain)	550000	43000	0	0	7178	705	5795	705	0	0	0	0
296547	Glen Alpine (Glen Alpine)	1442181	0	0	12742	12473	1226	12473	1226	0	0	0	0
967744	Hartzell Memorial (Hickory)	441500	50000	0	0	7200	707	7200	707	0	0	0	0
294424	HEBRON VALE	1584160	55000	0	0	6187	608	6187	608	0	0	0	0
293668	High Shoals (High Shoals)	253448	52477	0	0	959	94	959	94	0	0	0	0
299803	Highland (Hickory)	1836200	165356	0	0	16482	1620	16482	1620	0	0	0	0
293852	Hill's Chapel (Stanley)	3659000	655067	0	0	20154	1980	20154	1980	75	0	0	0
967926	Hinton Memorial (Lincolnton)	894000	10000	0	0	2751	270	2751	270	0	0	0	0
294275	Hoey Memorial (Shelby)	767000	194135	0	0	3752	369	3752	369	0	0	0	0
299847	Hopewell (Sherrills Ford)	2114600	170572	0	0	14465	1422	7233	711	0	0	0	0
293032	Iron Station (Iron Station)	824000	237000	0	0	2415	238	2415	238	0	0	0	0
293817	Ivey Memorial (Maiden)	1276000	92000	0	0	5372	528	5372	528	0	100	0	0
293076	Kadesh (Lawndale)	1949872	25000	0	0	4710	463	4710	463	0	0	0	0
293293	Kistler's (Lawndale)	555000	0	0	0	4191	413	4191	413	0	0	0	0
293098	Knob Creek (Lawndale)	470000	53000	0	0	3178	313	3178	313	0	0	0	0
293054	Laboratory (Lincolnton)	2161753	73859	0	0	7287	716	7287	716	0	0	0	0
294220	Lafayette Street (Shelby)	1623567	26512	0	0	19002	1867	4500	1000	0	0	0	0
293750	Lander's Chapel (Lincolnton)	1925000	173078	0	0	4959	487	4959	487	0	0	0	0
294435	Laurel Hill (Vale)	1431000	20000	0	0	3901	384	3901	384	0	0	0	0
293726	Lawndale (Lawndale)	1945000	25320	0	0	7043	692	7043	692	0	0	0	0
294116	Lebanon (Denver)	971700	159503	0	0	6417	631	6417	631	0	0	0	0
297201	Linville (Morganton)	865100	82228	0	0	4668	458	4668	458	0	0	0	0
293806	Lowell/Smyre (Lowell)	609760	25481	0	0	3679	361	0	0	0	0	0	0
293863	Macedonia (Vale)	650600	3700	0	0	2274	223	2274	223	0	0	0	0
293828	Marvin (Lincolnton)	2106000	293776	0	0	9067	891	9067	891	0	0	0	0
293384	Mary's Grove (Kings Mountain)	722000	265905	0	0	4558	448	4558	448	0	0	0	0
293566	Maylo (Gastonia)	3663900	40000	0	0	15975	1570	5848	0	0	0	0	0
299938	May's Chapel (Maiden)	3026500	86000	0	11388	18857	1853	18857	1853	0	0	0	0
293830	McKendree (Lincolnton)	1716003	94189	0	19780	14003	1376	14003	1376	0	0	0	0
967961	McQueen's Chapel (Conover)	140060	32500	0	0	2829	278	2829	278	0	0	0	0
294468	Messiah (Lincolnton)	890000	235000	0	0	8576	843	8576	843	0	0	0	0
967664	Mott's Grove (Sherrills Ford)	409300	10000	0	0	2130	210	2128	210	0	0	0	0
967700	Mount Beulah (Sherrills Ford)	470	3500	11493	0	2618	257	2618	257	0	0	0	0
296866	Mount Harmony (Connelly Springs)	512753	82387	0	0	3767	370	3767	370	0	0	0	0
293247	Mount Moriah (Casar)	710000	36203	0	0	2631	258	2631	258	0	0	0	0
300297	Mount Pleasant (Sherrills Ford)	5649931	395905	0	0	32767	3220	32767	3220	0	0	0	0
967846	Mount Pleasant (Stanley)	1674500	62500	0	0	7065	695	7065	695	0	0	25	0
297223	Mountain Grove (Morganton)	479264	40181	0	0	3613	355	3613	355	0	0	0	0
299404	Mountain View (Claremont)	1500000	19221	0	0	9381	923	6898	923	0	0	0	0
967892	MUNDYS CHAPEL MOORESBO	377100	2100	0	0	1505	149	351	149	0	0	0	0
293590	Myers Memorial (Gastonia)	7901079	276429	0	0	54977	5403	54977	5403	0	0	0	0
293588	Myrtle (Gastonia)	1500360	305110	0	0	3836	378	3836	378	0	0	0	0
294264	New Covenant (Mount Holly)	5919982	386045	0	0	27563	2709	27563	2709	0	0	0	0
293338	New Home (Casar)	652000	103600	0	0	2990	294	2990	294	0	0	0	0
296786	North Morganton (Morganton)	3320000	639968	0	59002	20173	1983	10097	992	0	0	0	0
293987	Oak Grove (Lawndale)	292000	146213	0	0	4293	422	4293	422	0	0	0	0
297132	Oak Hill (Morganton)	3350000	350303	105929	0	21750	2138	21750	2138	0	0	0	0
293908	Palm Tree (Lawndale)	1968000	100653	0	0	4947	485	4947	485	0	0	0	0
294446	Palm Tree (Vale)	844731	11197	0	0	3015	296	3015	296	0	0	0	0
293087	Park Street (Belmont)	5000000	315317	41831	0	23419	2302	23419	2302	0	0	0	0
967697	PHILADELPHIA LAWNDAL	305000	16137	0	0	3889	382	3889	382	0	0	0	0
294297	Pine Grove (Shelby)	228000	0	0	0	2217	219	2217	219	0	0	0	0
299415	Pisgah (Catawba)	634000	67148	0	0	4232	416	4232	416	0	0	0	0
294003	Pisgah (Lincolnton)	3582672	217638	0	0	11173	1099	11173	1099	0	0	1150	0
300195	Plateau (Vale)	1700000	444000	0	0	9316	915	9316	915	0	0	0	0


CATAWBA VALLEY

Catawba Valley District Statistical Table 2		34	35	36a	36b	36c	36d	36e	36f	37	38	39	40	41a
		Benevolent Giving												
GCFA No.	Church Name	All other funds sent to the Conference for connectional mission and ministry	Annual Conference Special Sunday offerings	Human Relations Sunday offering	UMCOR offering (formerly One Great Hour of Sharing offering)	Peace with Justice Sunday offering	Native American Ministries Sunday offering	World Communion Sunday offering	UM Student Day offering	Amount given directly to United Methodist causes (not sent to Conference)	Amount given to non-United Methodist benevolent and charitable causes	Clergy pension and non-health benefits	Clergy health benefits	Base compensation paid to Senior or Lead Pastor
294322	First (Stanley)	0		0	0	0	0	0	262	2351	24868	4783	10303	53145
297165	First (Valdese)	0		0	0	0	0	0	0	9184	0	5622	10195	63047
296503	Friendship (Connelly Springs)	0		0	0	0	0	0	0	0	0	2309	5206	22285
293486	Friendship (Fallston)	0		0	0	0	0	0	0	0	110	5542	10232	64750
299472	Friendship (Newton)	0		0	0	0	0	0	0	0	2800	6072	10588	72781
967972	Galilee (Kings Mountain)	0		0	0	0	0	0	0	0	300	0	0	15557
296547	Glen Alpine (Glen Alpine)	0		0	0	0	0	0	0	0	2510	5001	10303	52000
967744	Hartzell Memorial (Hickory)	0		0	0	0	0	0	0	0	3000	1726	6235	20608
294424	HEBRON VALE	0		0	0	0	0	0	0	0	0	0	0	6000
293668	High Shoals (High Shoals)	0		0	0	0	0	0	0	0	0	0	0	1710
299803	Highland (Hickory)	0		0	0	0	0	0	0	0	0	4844	10411	46788
293852	Hill's Chapel (Stanley)	25		0	0	0	0	0	0	20861	12160	4819	10786	44301
967926	Hinton Memorial (Lincolnton)	0		0	0	0	0	0	0	0	0	0	0	11756
294275	Hoey Memorial (Shelby)	0		0	0	0	0	0	0	0	0	1748	3806	16849
299847	Hopewell (Sherrills Ford)	0		0	0	0	0	0	0	0	0	4764	10411	47400
293032	Iron Station (Iron Station)	0		0	0	0	0	0	0	0	2500	0	0	16000
293817	Ivey Memorial (Maiden)	200		0	100	0	0	0	0	0	1000	1122	0	18273
293076	Kadesh (Lawndale)	0		0	0	0	0	0	0	1900	2479	653	1556	13500
293293	Kistler's (Lawndale)	0		0	0	0	0	0	0	250	3500	1571	3665	14622
293098	Knob Creek (Lawndale)	0		0	0	0	0	0	0	645	3733	653	1556	13500
293054	Laboratory (Lincolnton)	0		0	1352	0	0	0	0	0	0	3079	7085	30003
294220	Lafayette Street (Shelby)	0		0	0	0	0	0	0	0	200	1633	3434	39200
293750	Lander's Chapel (Lincolnton)	0		0	0	0	0	0	0	0	0	1442	3326	14019
294435	Laurel Hill (Vale)	0		0	0	0	0	0	0	0	0	0	0	6000
293726	Lawndale (Lawndale)	0		0	0	0	0	0	0	0	346	2891	6746	18915
294116	Lebanon (Denver)	60		0	0	0	0	0	0	0	3526	1412	0	15000
297201	Linville (Morganton)	325		0	1500	0	0	0	0	500	5300	2025	4454	25740
293806	Lowell/Smyre (Lowell)	0		0	0	0	0	0	0	0	500	2212	5206	18115
293863	Macedonia (Vale)	0		0	0	0	0	0	0	0	0	0	0	6230
293828	Marvin (Lincolnton)	0		0	0	0	0	0	0	0	0	4692	10411	46000
293384	Mary's Grove (Kings Mountain)	0		0	0	0	0	0	0	0	0	0	0	8000
293566	Maylo (Gastonia)	0		0	0	0	0	0	0	447	0	4424	8518	44335
299938	May's Chapel (Maiden)	0		0	0	0	0	0	0	0	10817	5070	10945	66254
293830	McKendree (Lincolnton)	114		55	0	0	0	0	0	0	2564	5414	10195	60238
967961	McQueen's Chapel (Conover)	0		0	0	0	0	0	0	0	1500	1542	4270	14327
294468	Messiah (Lincolnton)	0		45	650	0	0	0	0	0	183	4550	10411	43060
967664	Mott's Grove (Sherrills Ford)	0		0	0	0	0	0	0	0	0	1822	4299	17304
967700	Mount Beulah (Sherrills Ford)	0		0	0	0	0	0	0	0	100	837	0	11430
296866	Mount Harmony (Connelly Springs)	0		0	0	0	0	0	0	0	1850	0	0	13275
293247	Mount Moriah (Casar)	0		0	0	0	0	0	0	0	0	812	1928	13333
300297	Mount Pleasant (Sherrills Ford)	0		0	0	0	0	0	0	0	7600	6410	10088	71336
967846	Mount Pleasant (Stanley)	25		0	0	0	0	0	0	200	2100	0	0	19800
297223	Mountain Grove (Morganton)	0		0	0	0	0	0	0	0	500	1657	3644	21060
299404	Mountain View (Claremont)	0		0	50	0	0	0	0	50	250	4763	12473	47396
967892	MUNDYS CHAPEL MOORESBORO	0		0	0	0	0	0	0	0	0	0	0	11950
293590	Myers Memorial (Gastonia)	0		21	0	0	0	0	0	0	9846	8943	11422	76858
293588	Myrtle (Gastonia)	0		0	0	0	0	0	0	0	0	0	0	8000
294264	New Covenant (Mount Holly)	0		0	0	0	0	0	0	0	9618	6827	11178	81418
293338	New Home (Casar)	0		0	0	0	0	0	0	0	10521	1461	3470	13333
296786	North Morganton (Morganton)	0		0	3480	0	0	0	0	0	23024	6288	11963	76956
293987	Oak Grove (Lawndale)	0		0	0	0	0	0	0	1200	1507	1676	3956	15412
297132	Oak Hill (Morganton)	0		0	0	0	0	0	0	0	400	6010	10088	67578
293908	Palm Tree (Lawndale)	0		0	0	0	0	0	0	0	110	1676	3956	15412
294446	Palm Tree (Vale)	0		0	0	0	0	0	0	1419	705	2412	5002	24950
293087	Park Street (Belmont)	0		0	0	0	0	0	0	115	5347	5970	10088	70800
967697	PHILADELPHIA LAWDALE	0		0	0	0	0	0	0	140	0	1869	5206	15000
294297	Pine Grove (Shelby)	0		0	0	0	0	0	0	0	1157	0	0	10915
299415	Pisgah (Catawba)	0		0	0	0	0	0	0	300	5020	0	0	15606
294003	Pisgah (Lincolnton)	2545		0	464	0	0	0	0	460	19227	5325	11428	56868
300195	Plateau (Vale)	0		0	0	0	0	0	0	0	0	2275	5205	21630

Catawba Valley District Statistical Table 2		41b	41c	42a	42b	42c	43	44	45	46	47
		Clergy and Staff								Programming and Operating Expenses	
GCFA No.	Church Name	Base compensation paid to all Associate/Assistant Pastors and other pastoral staff	Base compensation paid to Deacons (not included in 41a or 41b)	Housing benefits paid to Senior or Lead Pastor	Housing benefits paid to all Associate/Assistant Pastors and other pastoral staff (not included in 42a or 42b)	Total paid to pastor and associate(s)/assistant(s) for accountable reimbursements	Total paid to pastor and associate(s)/assistant(s) for other cash allowances	Total paid in salary and benefits for all other church staff and diaconal ministers	Local church program expenses	Local church operating expenses	
294322	First (Stanley)	0	0	0	0	0	419	0	97654	38932	52776
297165	First (Valdese)	0	0	0	0	0	1000	0	37416	6690	45325
296503	Friendship (Connelly Springs)	0	0	0	0	0	255	0	1200	886	6072
293486	Friendship (Fallston)	0	0	0	0	0	215	0	23118	1242	38168
299472	Friendship (Newton)	0	0	0	0	0	281	0	69989	7552	66262
967972	Galilee (Kings Mountain)	0	0	2400	0	0	0	552	23611	4152	22810
296547	Glen Alpine (Glen Alpine)	0	0	0	0	0	190	524	14158	6539	38601
967744	Hartzell Memorial (Hickory)	0	0	0	0	0	1438	450	19362	10100	14180
294424	HEBRON VALE	0	0	0	0	0	0	0	0	1550	26362
293668	High Shoals (High Shoals)	0	0	1890	0	0	0	0	0	350	6300
299803	Highland (Hickory)	0	0	14400	0	0	247	0	45590	7590	38233
293852	Hill's Chapel (Stanley)	0	0	19500	0	0	1568	0	47603	14913	58510
967926	Hinton Memorial (Lincolnton)	0	0	0	0	0	0	0	0	200	9973
294275	Hoey Memorial (Shelby)	0	0	0	0	0	221	0	150	318	7156
299847	Hopewell (Sherrills Ford)	0	0	0	0	0	433	0	5086	4492	45493
293032	Iron Station (Iron Station)	0	0	5110	0	0	0	0	0	2000	9890
293817	Ivey Memorial (Maiden)	0	0	0	0	0	0	0	2500	2500	10000
293076	Kadesh (Lawndale)	0	0	0	0	0	0	0	2132	1562	37457
293293	Kistler's (Lawndale)	0	0	0	0	0	860	0	2700	2015	26250
293098	Knob Creek (Lawndale)	0	0	0	0	0	1800	0	2132	1925	8054
293054	Laboratory (Lincolnton)	0	0	0	0	0	226	0	0	5129	22593
294220	Lafayette Street (Shelby)	0	0	0	0	0	0	0	41959	3379	61440
293750	Lander's Chapel (Lincolnton)	0	0	0	0	0	0	0	2400	715	25855
294435	Laurel Hill (Vale)	0	0	0	0	0	0	0	0	2250	14000
293726	Lawndale (Lawndale)	0	0	0	0	0	793	0	25905	3121	12589
294116	Lebanon (Denver)	0	0	16800	0	0	2500	0	9621	0	18827
297201	Linville (Morganton)	0	0	0	0	0	0	0	3600	560	3200
293806	Lowell/Smyre (Lowell)	0	0	7385	0	0	546	0	1650	465	8461
293863	Macedonia (Vale)	0	0	6230	0	0	0	0	1200	650	3190
293828	Marvin (Lincolnton)	0	0	0	0	0	0	0	0	998	18555
293384	Mary's Grove (Kings Mountain)	0	0	11000	0	0	0	0	0	2149	10078
293566	Maylo (Gastonia)	0	0	0	0	0	0	0	37725	2998	57324
299938	May's Chapel (Maiden)	0	0	0	0	0	0	0	28670	4240	71831
293830	McKendree (Lincolnton)	0	0	0	0	0	371	0	16290	2184	45068
967961	McQueen's Chapel (Conover)	0	0	0	0	0	0	0	4200	2500	1500
294468	Messiah (Lincolnton)	0	0	0	0	0	0	0	0	3090	21250
967664	Mott's Grove (Sherrills Ford)	0	0	7500	0	0	0	0	0	500	13177
967700	Mount Beulah (Sherrills Ford)	0	0	0	0	0	0	1750	0	500	9853
296866	Mount Harmony (Connelly Springs)	0	0	0	0	0	479	500	1700	394	19901
293247	Mount Moriah (Casar)	0	0	0	0	0	100	0	0	250	9500
300297	Mount Pleasant (Sherrills Ford)	0	0	8000	0	0	1999	0	105402	6139	110402
967846	Mount Pleasant (Stanley)	0	0	3000	0	0	750	0	12000	1730	32053
297223	Mountain Grove (Morganton)	0	0	0	0	0	0	0	0	1650	4375
299404	Mountain View (Claremont)	0	0	0	0	0	1283	0	10346	623	17683
967892	MUNDYS CHAPEL MOORESBORO	0	0	3000	0	0	1410	0	0	343	3011
293590	Myers Memorial (Gastonia)	33825	0	14400	0	0	43	0	213592	20885	190042
293588	Myrtle (Gastonia)	0	0	8000	0	0	0	575	2600	2653	6598
294264	New Covenant (Mount Holly)	0	0	6000	0	0	325	0	93020	15956	67498
293338	New Home (Casar)	0	0	0	0	0	1140	200	1120	0	7178
296786	North Morganton (Morganton)	0	0	0	0	0	1104	0	55121	10665	45616
293987	Oak Grove (Lawndale)	0	0	0	0	0	150	200	6436	536	9838
297132	Oak Hill (Morganton)	0	0	4000	0	0	0	0	55455	10539	66196
293908	Palm Tree (Lawndale)	0	0	0	0	0	0	0	10760	1826	16815
294446	Palm Tree (Vale)	0	0	0	0	0	0	0	4800	1879	17850
293087	Park Street (Belmont)	0	0	0	0	0	1408	0	99005	10647	82076
967697	PHILADELPHIA LAWNDAL	0	0	0	0	0	1500	0	7563	300	18109
294297	Pine Grove (Shelby)	0	0	0	0	0	0	0	0	519	7625
299415	Pisgah (Catawba)	0	0	0	0	0	1702	0	6954	1333	13063
294003	Pisgah (Lincolnton)	0	0	0	0	0	2214	0	3730	3018	29581
300195	Plateau (Vale)	0	0	0	0	0	103	0	22190	3107	32767

CATAWBA VALLEY

Catawba Valley District Statistical Table 2		48	49	70
		Debt Payments and Building Improvements		
GCFA No.	Church Name	Principal & interest on indebtedness, loans, mortgages, etc.	Capital expenditures for building, improvements, and major equipment purchases	TOTAL CHURCH EXPENSES
294322	First (Stanley)	0	73710	384774
297165	First (Valdese)	0	3900	200418
296503	Friendship (Connelly Springs)	0	425	44277
293486	Friendship (Fallston)	0	0	159038
299472	Friendship (Newton)	0	0	265818
967972	Galilee (Kings Mountain)	0	0	75882
296547	Glen Alpine (Glen Alpine)	0	8750	152275
967744	Hartzell Memorial (Hickory)	0	0	85006
294424	HEBRON VALE	0	0	40707
293668	High Shoals (High Shoals)	0	5000	16303
299803	Highland (Hickory)	0	0	186205
293852	Hill's Chapel (Stanley)	0	0	257255
967926	Hinton Memorial (Lincolnton)	0	0	24950
294275	Hoey Memorial (Shelby)	0	0	34369
299847	Hopewell (Sherrills Ford)	0	0	126023
293032	Iron Station (Iron Station)	0	15000	53153
293817	Ivey Memorial (Maiden)	0	0	41695
293076	Kadesh (Lawndale)	0	0	66412
293293	Kistler's (Lawndale)	0	0	60037
293098	Knob Creek (Lawndale)	0	0	37489
293054	Laboratory (Lincolnton)	0	0	77470
294220	Lafayette Street (Shelby)	0	0	156745
293750	Lander's Chapel (Lincolnton)	0	18250	71453
294435	Laurel Hill (Vale)	0	0	26535
293726	Lawndale (Lawndale)	0	5584	84625
294116	Lebanon (Denver)	0	62644	137438
297201	Linville (Morganton)	979	0	53309
293806	Lowell/Smyre (Lowell)	0	0	44540
293863	Macedonia (Vale)	0	0	19997
293828	Marvin (Lincolnton)	0	0	90614
293384	Mary's Grove (Kings Mountain)	0	0	36233
293566	Maylo (Gastonia)	0	0	161619
299938	May's Chapel (Maiden)	31242	0	249779
293830	McKendree (Lincolnton)	12425	8306	178603
967961	McQueen's Chapel (Conover)	0	2000	34946
294468	Messiah (Lincolnton)	0	0	92658
967664	Mott's Grove (Sherrills Ford)	0	0	46940
967700	Mount Beulah (Sherrills Ford)	2651	2000	31996
296866	Mount Harmony (Connelly Springs)	0	0	42236
293247	Mount Moriah (Casar)	0	0	28812
300297	Mount Pleasant (Sherrills Ford)	0	0	363363
967846	Mount Pleasant (Stanley)	0	8729	88172
297223	Mountain Grove (Morganton)	979	0	37833
299404	Mountain View (Claremont)	0	0	102738
967892	MUNDYS CHAPEL MOORESBORO	0	0	20214
293590	Myers Memorial (Gastonia)	0	69862	710119
293588	Myrtle (Gastonia)	0	0	32640
294264	New Covenant (Mount Holly)	0	67184	389296
293338	New Home (Casar)	0	439	42146
296786	North Morganton (Morganton)	6876	32889	285071
293987	Oak Grove (Lawndale)	0	0	45626
297132	Oak Hill (Morganton)	36000	0	280154
293908	Palm Tree (Lawndale)	0	35500	91487
294446	Palm Tree (Vale)	0	0	62328
293087	Park Street (Belmont)	34026	0	345203
967697	PHILADELPHIA LAWNDAL	0	0	53958
294297	Pine Grove (Shelby)	0	0	22652
299415	Pisgah (Catawba)	0	0	48626
294003	Pisgah (Lincolnton)	0	41823	190105
300195	Plateau (Vale)	0	0	97508



CATAWBA VALLEY

Catawba Valley District Statistical Table 1		1	2a	2b	2c	2d	2e	2f	3a	3b	3c	3d	3e	3f	4
		Professing Membership													
GCFA No	Church Name	Professing members as of end of prior year	Received this year on Profession of Faith through confirmation	Received this year on Profession of Faith other than confirmation	Membership restored by Affirmation of Faith	Added by correction	Transferred in from another UMC	Transferred in from a non-United Methodist Church	Removed by Charge Conference Action	Withdrawn from Professing Membership	Removed by Correction	Transferred out to another United Methodist Church	Transferred out to a non-United Methodist Church	Removed by death/deceased	TOTAL PROFESSING MEMBERS reported at the close of this year
293395	Pleasant Grove (Lincolnton)	165	0	0	0	0	0	0	0	0	0	0	0	2	163
293271	Pleasant Hill (Lawndale)	44	0	0	0	0	0	0	0	0	0	0	0	2	42
294025	Polkville (Polkville)	133	0	0	0	0	0	0	0	0	0	0	0	4	129
967675	Providence (Catawba)	39	0	0	0	0	0	0	0	0	0	0	0	1	38
293635	Puett (Dallas)	187	0	0	0	0	0	0	0	0	0	0	0	2	185
293954	Reep's Grove (Vale)	169	0	1	0	0	0	0	0	0	0	0	0	3	167
294047	Rehobeth (Shelby)	85	0	0	0	0	0	0	0	0	0	0	0	0	85
300311	Rehobeth (Terrell)	373	5	2	0	0	6	5	2	2	0	0	0	4	383
293783	Rhyne Heights (Lincolnton)	198	0	0	0	0	0	0	0	0	92	0	0	4	102
968010	Rock Hill (Stanley)	134	0	0	0	0	0	0	0	0	0	0	0	2	132
294036	Salem (Denver)	314	6	0	0	0	3	0	0	0	0	0	1	3	319
297030	Salem (Morganton)	354	0	0	0	0	0	0	0	6	0	0	0	8	340
296514	Shady Grove (Connelly Springs)	138	0	0	0	0	0	0	0	0	1	0	0	4	133
294140	SHARON SHELBY	154	0	0	0	0	0	0	0	0	0	2	0	2	150
300162	Shiloh (Claremont)	331	0	0	0	0	0	0	0	0	0	0	1	6	324
294300	South Point (Belmont)	175	0	0	0	0	0	0	0	0	1	2	0	2	170
968021	St. James (Denver)	72	0	0	0	0	0	0	0	0	0	0	0	0	72
299073	St. John's (Hickory)	89	0	0	0	0	0	0	0	0	0	0	0	0	89
299814	St. Luke's (Hickory)	1105	0	0	0	0	1	0	60	20	0	3	26	11	986
294105	St. Mark's (Belmont)	110	0	2	0	0	0	0	0	0	0	0	1	1	110
296800	St. Matthews (Morganton)	252	0	1	0	0	0	0	0	0	0	0	0	3	250
967755	St. Paul (Kings Mountain)	49	0	0	0	0	0	0	0	0	0	0	0	0	49
967824	St. Paul (Newton)	66	0	0	0	0	0	0	0	0	0	0	0	2	64
299951	St. Paul's (Catawba)	80	0	0	0	0	0	0	0	0	0	0	0	0	80
294127	St. Paul's (Shelby)	75	0	0	0	0	0	0	0	0	1	0	0	2	72
293112	St. Peter's (Lawndale)	80	0	0	0	0	0	0	0	0	0	0	0	0	80
294344	Sulphur Springs (Shelby)	207	0	0	0	0	0	0	0	0	0	0	0	2	205
293624	Trinity (Gastonia)	83	0	0	0	0	0	0	0	0	0	0	0	3	80
967937	Tucker's Grove (Iron Station)	119	0	2	1	0	0	0	0	0	0	0	0	2	120
294138	Webbs Chapel (Denver)	224	0	0	0	0	0	0	0	0	0	0	0	2	222
300218	Wesley Chapel (Newton)	54	0	3	0	0	2	0	0	0	0	0	0	3	56
299825	Westview (Hickory)	80	0	0	0	0	2	0	0	0	0	3	0	3	76
296822	Zion Memorial (Morganton)	32	0	0	0	0	0	0	0	0	6	0	0	2	24
.....	Closed/Disaffiliated Churches	135								25		99	5	6	
Total Catawba Valley District		36,992	78	85	10	18	113	96	375	119	245	160	97	529	35,867

CATAWBA VALLEY

Catawba Valley District Statistical Table 1		5a	5b	5c	5d	5e	5f	5g	5	6a	6b	6	7	7a	8a	8b	8	9	10
GCFA No	Church Name	Membership Ethnicity							Membership Gender										
		Asian members	Black members	Hispanic/Latino members	Native American members	Pacific Islander members	White members	Multi-Racial members	TOTAL MEMBERSHIP ETHNICITY	Female members	Male members	TOTAL MEMBERSHIP GENDER	Average attendance at all weekly worship services	Number of persons who worship online	Persons baptized this year (0-12 Yrs.)	Persons baptized this year (13 Yrs. or older)	TOTAL number of persons baptized this year	Total Baptized Members who have not become Professing Members	Number of other constituents of the church
293395	Pleasant Grove (Lincolnton)	0	0	0	0	0	162	1	163	86	77	163	35	50	0	0	0	11	20
293271	Pleasant Hill (Lawndale)	0	0	0	0	0	42	0	42	24	18	42	16	41	0	0	0	0	8
294025	Polkville (Polkville)	0	0	0	0	0	129	0	129	67	62	129	25	0	0	0	0	0	5
967675	Providence (Catawba)	0	36	0	0	0	2	0	38	24	14	38	23	24	0	0	0	0	0
293635	Puett (Dallas)	0	1	0	0	0	184	0	185	107	78	185	18	0	0	0	0	33	59
293954	Reep's Grove (Vale)	0	0	0	0	0	167	0	167	111	56	167	81	191	0	0	0	0	23
294047	Rehobeth (Shelby)	0	0	0	0	0	85	0	85	51	34	85	25	32	0	0	0	0	7
300311	Rehobeth (Terrell)	0	0	0	1	0	382	0	383	209	174	383	89	235	1	1	2	38	51
293783	Rhyn Heights (Lincolnton)	0	0	1	0	0	93	8	102	43	59	102	38	35	0	0	0	0	18
968010	Rock Hill (Stanley)	0	130	0	0	0	2	0	132	71	61	132	85	40	0	0	0	0	6
294036	Salem (Denver)	0	0	0	0	0	315	4	319	191	128	319	100	198	0	2	2	0	21
297030	Salem (Morganton)	0	0	0	0	0	338	2	340	189	151	340	42	20	0	0	0	33	31
296514	Shady Grove (Connelly Springs)	0	0	2	2	0	129	0	133	75	58	133	34	24	0	0	0	0	12
294140	SHARON SHELBY	0	0	3	0	0	144	3	150	88	62	150	21	93	0	0	0	3	31
300162	Shiloh (Claremont)	1	0	0	0	0	323	0	324	182	142	324	44	160	3	0	3	0	5
294300	South Point (Belmont)	0	0	0	0	0	170	0	170	90	80	170	11	45	0	0	0	37	22
968021	St. James (Denver)	0	68	1	0	0	3	0	72	42	30	72	55	266	0	0	0	0	0
299073	St. John's (Hickory)	0	0	0	0	0	89	0	89	48	41	89	13	0	0	0	0	0	1
299814	St. Luke's (Hickory)	7	11	70	3	0	889	6	986	580	406	986	468	639	3	0	3	108	240
294105	St. Mark's (Belmont)	0	0	0	0	0	108	2	110	71	39	110	19	34	0	0	0	12	71
296800	St. Matthews (Morganton)	0	1	1	0	0	248	0	250	144	106	250	41	25	0	1	1	8	25
967755	St. Paul (Kings Mountain)	0	49	0	0	0	0	0	49	25	24	49	18	183	0	0	0	0	0
967824	St. Paul (Newton)	0	62	1	0	0	0	1	64	39	25	64	24	25	0	0	0	0	0
299951	St. Paul's (Catawba)	0	0	0	0	0	80	0	80	42	38	80	30	0	0	0	0	0	0
294127	St. Paul's (Shelby)	0	0	0	0	0	72	0	72	37	35	72	15	90	0	0	0	4	1
293112	St. Peter's (Lawndale)	0	0	0	0	0	80	0	80	33	47	80	30	30	0	0	0	0	6
294344	Sulphur Springs (Shelby)	0	2	0	0	0	202	1	205	117	88	205	50	60	0	0	0	0	40
293624	Trinity (Gastonia)	0	0	0	0	0	80	0	80	48	32	80	22	16	0	0	0	0	4
967937	Tucker's Grove (Iron Station)	0	120	0	0	0	0	0	120	69	51	120	70	75	2	0	2	2	14
294138	Webbs Chapel (Denver)	0	0	0	0	0	222	0	222	123	99	222	40	34	0	0	0	45	26
300218	Wesley Chapel (Newton)	0	0	0	0	0	56	0	56	31	25	56	18	0	0	0	0	0	5
299825	Westview (Hickory)	1	0	4	0	0	69	2	76	52	24	76	34	5	1	0	1	0	0
296822	Zion Memorial (Morganton)	0	0	0	0	1	23	0	24	14	10	24	15	2	0	0	0	0	6
	Closed/Disaffiliated Churches																		
	Total Catawba Valley District	38	1,615	##	19	9	33,915	106	35,867	19,908	15,959	35,867	11,079	17,212	84	44	128	2,152	8,364

Catawba Valley District Statistical Table 1		11a	11b	11c	11d	11	12	13	14	15	16	16a	16b	17	18a	18b	19a	19b
		PARTICIPANTS IN CHRISTIAN FORMATION GROUPS (CFG), including Sunday School, educational classes, and other small group ministries										Other Classes and Education						
GCFA No	Church Name	Number of CHILDREN CFG participants and leaders (ages 0- 11)	Number of YOUTH CFG participants and leaders (ages 12- 18)	Number of YOUNG ADULT CFG participants and leaders (ages 19- 30)	Number of OTHER ADULT CFG participants and leaders (ages 31+)	TOTAL Christian Formation Group Participants	Total enrolled in confirmation preparation classes this year	Average weekly attendance (all ages) in Sunday Church School or other weekly education classes	Number of participants in Vacation Bible School	Ongoing Sunday Church School Classes offered	Ongoing small groups, support groups, or classes offered	Number of Gracious Accountability (GA) Discipleship Groups in line 16	Participants in GA groups	Support groups or small groups offered for a short term only	United Methodist Men membership	Amount paid for UMM projects	United Methodist Women membership	Amount paid for UMW projects
293395	Pleasant Grove (Lincolnton)	5	4	6	20	35	0	15	0	3	2	0	0	2	11	0	22	400
293271	Pleasant Hill (Lawndale)	4	0	0	5	9	0	8	0	2	0	0	0	0	0	0	6	155
294025	Polkville (Polkville)	4	5	7	14	30	0	15	0	2	1	0	0	0	0	0	29	2400
967675	Providence (Catawba)	3	3	2	10	18	0	5	0	1	1	0	0	1	0	0	0	0
293635	Puett (Dallas)	0	0	0	9	9	0	9	0	1	0	0	0	0	0	0	11	1500
293954	Reep's Grove (Vale)	19	0	8	60	87	0	49	27	8	9	0	0	0	0	0	0	0
294047	Rehobeth (Shelby)	7	0	0	16	23	0	20	0	2	2	0	0	0	0	0	0	0
300311	Rehobeth (Terrell)	14	5	1	69	89	5	43	16	4	7	0	0	3	20	606	51	3055
293783	Rhyne Heights (Lincolnton)	20	14	4	64	102	0	38	0	12	3	0	0	1	16	312	22	200
968010	Rock Hill (Stanley)	28	5	31	37	101	5	30	0	1	2	2	35	2	15	0	15	250
294036	Salem (Denver)	45	16	10	138	209	7	134	39	9	7	0	0	1	0	0	50	3524
297030	Salem (Morganton)	11	12	3	64	90	4	41	10	8	4	0	0	1	4	300	42	3500
296514	Shady Grove (Connelly Springs)	5	5	5	27	42	0	22	0	3	2	1	0	1	0	0	20	3000
294140	SHARON SHELBY	5	3	2	17	27	0	7	5	2	1	1	7	1	0	0	4	100
300162	Shiloh (Claremont)	10	10	10	51	81	0	22	0	3	3	0	0	2	11	100	20	684
294300	South Point (Belmont)	9	0	4	22	35	0	15	0	3	2	0	0	1	0	0	16	2618
968021	St. James (Denver)	11	2	5	8	26	0	8	0	0	0	0	0	0	10	0	23	0
299073	St. John's (Hickory)	0	0	0	0	0	0	0	0	0	1	0	0	0	0	0	0	0
299814	St. Luke's (Hickory)	60	45	8	329	442	0	225	17	16	9	7	126	13	66	6422	36	1785
294105	St. Mark's (Belmont)	17	5	0	19	41	0	13	78	3	2	0	0	1	9	1533	28	2350
296800	St. Matthews (Morganton)	0	0	0	0	0	0	0	0	0	0	0	0	0	10	0	0	0
967755	St. Paul (Kings Mountain)	3	2	0	8	13	0	1	24	1	1	1	8	10	0	0	5	0
967824	St. Paul (Newton)	0	0	0	8	8	0	3	0	1	1	1	2	5	12	0	0	0
299951	St. Paul's (Catawba)	6	0	0	0	6	0	14	0	2	2	0	0	2	0	0	12	0
294127	St. Paul's (Shelby)	5	1	0	20	26	0	10	0	2	1	0	0	0	0	0	0	0
293112	St. Peter's (Lawndale)	13	7	25	38	83	2	47	0	5	4	0	0	2	22	2260	18	593
294344	Sulphur Springs (Shelby)	25	20	15	60	120	0	40	0	6	1	0	0	0	18	8000	5	1000
293624	Trinity (Gastonia)	0	0	0	30	30	0	15	0	2	5	2	0	4	0	0	23	870
967937	Tucker's Grove (Iron Station)	18	17	11	54	100	0	64	0	3	10	0	40	5	32	7500	45	3000
294138	Webbs Chapel (Denver)	15	9	5	32	61	7	20	0	5	1	0	0	1	10	10257	0	0
300218	Wesley Chapel (Newton)	2	0	0	7	9	0	3	2	2	0	0	0	0	0	0	0	0
299825	Westview (Hickory)	4	1	0	16	21	0	16	0	3	1	0	0	1	0	0	9	2290
296822	Zion Memorial (Morganton)	0	0	0	5	5	0	5	0	1	1	0	0	0	0	0	0	0
	Closed/Disaffiliated Churches																	
	Total Catawba Valley District	2,390	1,417	845	6,856	11,508	155	4,613	1,275	554	622	103	647	250	1,393	97,197	2,447	165,443

CATAWBA VALLEY

Catawba Valley District Statistical Table 1		20a	20b	21	21a	21b	22	23
GCFA No	Church Name	Mission Engagement						
		UMVIM teams sent from local church	Persons sent out on UMVIM teams	Total community ministries for outreach, justice, and mercy	Number of line 21 which focus on global/regional health	Number of line 21 which focus on engaging in ministry the poor/socially marginalized	Number of persons serving in mission/community ministries	Number of persons served by community ministries for outreach, justice, and mercy
293395	Pleasant Grove (Lincolnton)	0	0	0	0	0	14	500
293271	Pleasant Hill (Lawndale)	0	0	7	4	6	5	129
294025	Polkville (Polkville)	0	0	2	2	2	10	200
967675	Providence (Catawba)	0	0	0	0	0	0	0
293635	Puett (Dallas)	0	0	4	2	4	11	285
293954	Reep's Grove (Vale)	0	0	5	0	0	21	90
294047	Rehobeth (Shelby)	0	0	3	2	1	12	2500
300311	Rehobeth (Terrell)	0	0	17	3	12	60	6066
293783	Rhyne Heights (Lincolnton)	0	0	1	0	1	50	317
968010	Rock Hill (Stanley)	0	0	4	1	3	20	500
294036	Salem (Denver)	0	0	6	0	3	71	4500
297030	Salem (Morganton)	0	0	4	1	2	35	500
296514	Shady Grove (Connelly Springs)	0	0	0	0	0	19	100
294140	SHARON SHELBY	0	0	7	2	7	8	35
300162	Shiloh (Claremont)	0	0	12	3	4	38	380
294300	South Point (Belmont)	0	0	4	0	1	32	1150
968021	St. James (Denver)	2	7	7	0	4	7	4
299073	St. John's (Hickory)	0	0	2	2	2	13	100
299814	St. Luke's (Hickory)	1	4	25	3	12	201	2523
294105	St. Mark's (Belmont)	0	0	11	4	9	90	650
296800	St. Matthews (Morganton)	0	0	4	0	4	30	600
967755	St. Paul (Kings Mountain)	0	0	2	0	2	10	40
967824	St. Paul (Newton)	0	0	3	0	2	1	95
299951	St. Paul's (Catawba)	0	2	0	0	0	36	0
294127	St. Paul's (Shelby)	0	0	1	0	1	6	120
293112	St. Peter's (Lawndale)	0	0	4	2	2	8	500
294344	Sulphur Springs (Shelby)	0	0	0	0	0	15	65
293624	Trinity (Gastonia)	0	0	8	5	4	31	88
967937	Tucker's Grove (Iron Station)	3	7	3	1	2	16	60
294138	Webbs Chapel (Denver)	0	0	1	0	1	3	1000
300218	Wesley Chapel (Newton)	0	0	28	0	15	20	500
299825	Westview (Hickory)	8	0	1	0	0	8	60
296822	Zion Memorial (Morganton)	0	0	2	2	2	3	300
	Closed/Disaffiliated Churches							
	Total Catawba Valley District	20	45	808	232	570	7,229	180,974



Catawba Valley District Statistical Table 2		24	25	26	27	28a	28a	29a	29b	30	31	32	33
		Assets and Debt				Church Expenditures		Benevolent Giving					
GCFA No.	Church Name	Market value of church-owned land, buildings, vehicles and equipment	Market value of financial and other liquid assets	Debt secured by church physical assets	Other debt	Amount APPORTIONED by the CONFERENCE	Amount APPORTIONED by the DISTRICT (if applicable)	Amount PAID to the CONFERENCE for all apportioned causes	Amount PAID to the DISTRICT for all apportioned causes (if applicable)	General Advance Specials	World Service Specials	Annual Conference Advance Specials	Youth Service Fund
293395	Pleasant Grove (Lincolnton)	1525000	239390	0	0	5629	554	5629	554	0	0	0	0
293271	Pleasant Hill (Lawndale)	408000	120000	0	0	2173	214	2173	214	0	0	0	0
294025	Polkville (Polkville)	1089000	82000	0	0	7501	738	7501	738	0	0	0	0
967675	Providence (Catawba)	400000	6500	0	0	2073	203	2073	203	0	0	0	0
293635	Puett (Dallas)	1800000	106757	103698	0	8484	835	8484	835	0	0	0	0
293954	Reep's Grove (Vale)	870500	23976	0	0	6165	606	6165	606	0	0	0	0
294047	Rehobeth (Shelby)	1570000	129302	0	0	3650	359	3650	359	0	0	0	0
300311	Rehobeth (Terrell)	5127268	771230	0	313295	20848	2049	20854	2049	0	0	0	0
293783	Rhyne Heights (Lincolnton)	1193866	75000	0	0	12843	1262	8102	1262	0	0	0	0
968010	Rock Hill (Stanley)	599330	5896	0	0	5602	551	5602	551	0	0	0	0
294036	Salem (Denver)	3317204	145855	0	97354	42126	4140	42126	4140	0	0	0	0
297030	Salem (Morganton)	3387000	70613	0	21400	17299	1700	15855	1555	0	0	250	0
296514	Shady Grove (Connelly Springs)	3200000	77900	0	0	6773	666	6773	666	0	0	0	0
294140	SHARON SHELBY	763735	223632	0	0	10679	1050	10679	1050	0	0	0	0
300162	Shiloh (Claremont)	1630000	66176	0	0	12218	1200	12218	1200	0	0	0	0
294300	South Point (Belmont)	1600000	63594	0	0	9799	963	9800	963	0	0	0	0
968021	St. James (Denver)	800000	164106	0	0	4957	487	4957	487	0	0	0	0
299073	St. John's (Hickory)	649000	14998	0	0	2525	248	2756	265	0	0	0	0
299814	St. Luke's (Hickory)	18842000	1532485	0	0	91320	8975	91320	8975	0	0	197	0
294105	St. Mark's (Belmont)	946000	556529	0	0	8399	826	8399	826	0	0	0	0
296800	St. Matthews (Morganton)	1986488	25000	0	0	11114	1092	11114	1092	0	0	0	0
967755	St. Paul (Kings Mountain)	423000	5000	6000	0	1380	135	0	0	0	0	0	0
967824	St. Paul (Newton)	805000	110000	0	0	3728	367	3728	367	0	0	0	0
299951	St. Paul's (Catawba)	412691	10243	0	0	4148	408	4148	408	0	0	0	0
294127	St. Paul's (Shelby)	950000	42709	0	0	2272	223	2272	223	0	0	0	0
293112	St. Peter's (Lawndale)	850000	30020	0	0	3620	356	3620	356	0	0	0	0
294344	Sulphur Springs (Shelby)	4247000	173139	0	0	9027	888	9027	888	0	0	0	0
293624	Trinity (Gastonia)	2837000	45841	0	0	5515	542	4142	542	0	0	0	0
967937	Tucker's Grove (Iron Station)	2120769	5500	438426	0	7765	763	7765	763	0	0	0	0
294138	Webbs Chapel (Denver)	2590651	54201	707989	0	12669	1245	0	1245	0	0	0	0
300218	Wesley Chapel (Newton)	1354574	261391	0	0	5685	559	100	0	0	0	0	0
299825	Westview (Hickory)	2815000	12852	0	0	7853	772	7853	772	0	0	0	0
296822	Zion Memorial (Morganton)	728000	418947	0	0	3972	390	3972	390	0	0	0	0
Total Catawba Valley District		368,721,301	43,813,507	15,952,672	1,165,218	2,222,763	218,463	1,868,180	190,186	423	1,400	2,274	-

CATAWBA VALLEY


Catawba Valley District Statistical Table 2		34	35	36a	36b	36c	36d	36e	36f	37	38	39	40	41a
		Benevolent Giving												
GCFA No.	Church Name	All other funds sent to the Conference for connectional mission and ministry	Annual Conference Special Sunday offerings	Human Relations Sunday offering	UMCOR offering (formerly One Great Hour of Sharing offering)	Peace with Justice Sunday offering	Native American Ministries Sunday offering	World Communion Sunday offering	UM Student Day offering	Amount given directly to United Methodist causes (not sent to Conference)	Amount given to non-United Methodist benevolent and charitable causes	Clergy pension and non-health benefits	Clergy health benefits	Base compensation paid to Senior or Lead Pastor
293395	Pleasant Grove (Lincolnton)	0	0	0	0	0	0	0	0	0	250	2915	5114	39048
293271	Pleasant Hill (Lawndale)	0	0	0	0	0	0	0	0	0	870	1059	2498	9734
294025	Polkville (Polkville)	0	0	0	0	0	0	75	0	0	3454	3709	7682	38380
967675	Providence (Catawba)	0	0	0	0	0	0	0	0	0	0	1892	0	11430
293635	Puett (Dallas)	0	0	0	0	0	0	0	0	0	897	4176	12286	45000
293954	Reep's Grove (Vale)	0	0	0	0	0	0	0	0	0	2530	0	0	11570
294047	Rehobeth (Shelby)	0	0	0	0	0	0	0	0	400	0	1461	3470	13333
300311	Rehobeth (Terrell)	0	15	0	0	0	0	2	5	0	6311	6043	10613	54880
293783	Rhyne Heights (Lincolnton)	0	0	0	0	0	0	0	0	0	0	3906	10411	35136
968010	Rock Hill (Stanley)	0	86	0	0	0	0	50	0	200	300	2470	5205	21630
294036	Salem (Denver)	100	0	0	0	0	0	0	0	0	7124	6864	10324	90618
297030	Salem (Morganton)	0	0	0	0	0	0	0	0	0	2601	5523	10195	62228
296514	Shady Grove (Connelly Springs)	0	0	0	0	0	0	0	0	272	2627	2309	5205	22285
294140	SHARON SHELBY	0	0	0	0	0	0	0	0	0	1234	4743	10411	47004
300162	Shiloh (Claremont)	0	0	0	0	0	0	0	0	0	295	5109	10195	67607
294300	South Point (Belmont)	0	0	0	0	0	0	0	0	0	0	4949	10491	51000
968021	St. James (Denver)	0	0	0	0	0	0	0	0	400	0	1653	0	22363
299073	St. John's (Hickory)	0	0	0	0	0	0	0	0	0	240	1495	3470	14155
299814	St. Luke's (Hickory)	0	0	300	0	0	0	0	0	299	115960	13946	9838	96706
294105	St. Mark's (Belmont)	0	0	0	0	0	0	0	0	760	1504	1844	0	22000
296800	St. Matthews (Morganton)	0	0	0	0	0	0	0	0	0	6705	4986	10303	51718
967755	St. Paul (Kings Mountain)	0	0	0	0	0	0	0	0	50	0	0	0	9348
967824	St. Paul (Newton)	0	0	0	0	0	0	0	0	100	0	1657	0	22063
299951	St. Paul's (Catawba)	0	0	0	0	0	0	0	0	0	250	941	0	10000
294127	St. Paul's (Shelby)	0	0	0	0	0	0	0	0	0	381	0	0	9710
293112	St. Peter's (Lawndale)	0	0	0	0	0	0	0	0	0	4378	653	1556	13500
294344	Sulphur Springs (Shelby)	0	0	0	0	0	0	0	0	245	559	3032	6604	30266
293624	Trinity (Gastonia)	0	0	0	0	0	0	0	0	0	3521	0	0	12900
967937	Tucker's Grove (Iron Station)	0	0	0	0	0	0	0	0	100	100	5380	11495	33500
294138	Webbs Chapel (Denver)	0	0	0	0	0	0	0	0	0	690	4382	10411	39771
300218	Wesley Chapel (Newton)	0	0	0	0	0	0	0	0	0	3021	2275	5206	21630
299825	Westview (Hickory)	0	0	0	0	0	0	0	0	50	0	1074	0	11790
296822	Zion Memorial (Morganton)	0	0	0	0	0	0	0	0	0	326	0	0	8533
	Total Catawba Valley District	8,882	-	636	19,228	183	428	260	364	60,686	854,896	545,006	989,930	5,738,111

CATAWBA VALLEY

WESTERN NORTH CAROLINA CONFERENCE

Catawba Valley District Statistical Table 2		41b	41c	42a	42b	42c	43	44	45	46	47
		Clergy and Staff								Programming and Operating Expenses	
GCFA No.	Church Name	Base compensation paid to all Associate/Assistant Pastors and other pastoral staff	Base compensation paid to Deacons (not included in 41a or 41b)	Housing benefits paid to Senior or Lead Pastor	Housing benefits paid to all Associate/Assistant Pastors and other pastoral staff (housing benefits paid to Deacons (not included in 42a or 42b)	Total paid to pastor and associate(s)/assistant(s) for accountable reimbursements	Total paid to pastor and associate(s)/assistant(s) for other cash allowances	Total paid in salary and benefits for all other church staff and diaconal ministers	Local church program expenses	Local church operating expenses	
293395	Pleasant Grove (Lincolnton)	0	0	0	0	2550	0	0	1500	7500	
293271	Pleasant Hill (Lawndale)	0	0	0	0	124	0	0	426	8245	
294025	Polkville (Polkville)	0	0	0	0	2750	0	5250	1812	14235	
967675	Providence (Catawba)	0	0	2286	0	0	0	0	384	5441	
293635	Puett (Dallas)	0	0	0	0	1250	0	18181	1093	30386	
293954	Reep's Grove (Vale)	0	0	11570	0	0	0	7090	640	19556	
294047	Rehobeth (Shelby)	0	0	0	0	1200	0	0	1500	22290	
300311	Rehobeth (Terrell)	0	0	0	0	147	700	53158	18916	64995	
293783	Rhyne Heights (Lincolnton)	0	0	7470	0	0	0	9896	11005	32096	
968010	Rock Hill (Stanley)	0	0	10024	0	0	0	0	2447	16848	
294036	Salem (Denver)	0	0	15000	0	0	0	3000	202343	12696	96438
297030	Salem (Morganton)	0	0	0	0	3931	0	22698	12116	38169	
296514	Shady Grove (Connelly Springs)	0	0	0	0	221	200	0	7595	27051	
294140	SHARON SHELBY	0	0	0	0	187	0	17230	1557	18961	
300162	Shiloh (Claremont)	0	0	0	0	1683	0	10675	3330	26074	
294300	South Point (Belmont)	0	0	0	0	325	0	5500	2000	30231	
968021	St. James (Denver)	0	0	800	0	0	0	3575	0	26129	
299073	St. John's (Hickory)	0	0	0	0	0	0	0	39	7196	
299814	St. Luke's (Hickory)	85653	0	1800	35060	0	3032	1797	308532	92569	222641
294105	St. Mark's (Belmont)	0	0	8400	0	0	665	200	24451	4000	23788
296800	St. Matthews (Morganton)	0	0	0	0	0	0	10570	3264	33570	
967755	St. Paul (Kings Mountain)	0	0	192	0	0	0	3150	500	6130	
967824	St. Paul (Newton)	0	0	0	0	0	0	400	2644	16266	
299951	St. Paul's (Catawba)	0	0	11200	0	0	0	3950	659	15290	
294127	St. Paul's (Shelby)	0	0	0	0	105	0	3632	553	12698	
293112	St. Peter's (Lawndale)	0	0	0	0	0	0	9719	3401	5519	
294344	Sulphur Springs (Shelby)	0	0	0	0	466	0	20516	14039	29575	
293624	Trinity (Gastonia)	0	0	0	0	0	0	7264	183	27308	
967937	Tucker's Grove (Iron Station)	0	0	0	0	0	0	13200	4520	26130	
294138	Webbs Chapel (Denver)	0	0	0	0	0	0	10738	8394	47481	
300218	Wesley Chapel (Newton)	0	0	0	0	103	0	11162	177	12238	
299825	Westview (Hickory)	0	0	6000	0	200	500	8411	5024	35414	
296822	Zion Memorial (Morganton)	0	0	0	0	0	400	4205	1094	14735	
Total Catawba Valley District		839,416	101,000	473,268	184,165	-	246,686	77,872	6,487,162	1,100,465	6,396,301

Catawba Valley District Statistical Table 2		48	49	70
		Debt Payments and Building Improvements		
GCFA No.	Church Name	Principal & interest on indebtedness, loans, mortgages, etc.	Capital expenditures for building, improvements, and major equipment purchases	TOTAL CHURCH EXPENSES
293395	Pleasant Grove (Lincolnton)	0	0	65060
293271	Pleasant Hill (Lawndale)	0	8800	34143
294025	Polkville (Polkville)	0	1419	87005
967675	Providence (Catawba)	0	14000	37709
293635	Puett (Dallas)	32510	0	155098
293954	Reep's Grove (Vale)	0	0	59727
294047	Rehobeth (Shelby)	0	0	47663
300311	Rehobeth (Terrell)	47412	57693	343793
293783	Rhyne Heights (Lincolnton)	20967	0	140251
968010	Rock Hill (Stanley)	0	0	65413
294036	Salem (Denver)	1490	75998	568261
297030	Salem (Morganton)	0	11836	186957
296514	Shady Grove (Connelly Springs)	0	30151	105355
294140	SHARON SHELBY	0	0	113056
300162	Shiloh (Claremont)	0	11938	150324
294300	South Point (Belmont)	0	0	115259
968021	St. James (Denver)	0	0	60364
299073	St. John's (Hickory)	0	2773	32389
299814	St. Luke's (Hickory)	0	135407	1224032
294105	St. Mark's (Belmont)	0	325	97162
296800	St. Matthews (Morganton)	0	0	133322
967755	St. Paul (Kings Mountain)	0	430	19800
967824	St. Paul (Newton)	0	6756	53981
299951	St. Paul's (Catawba)	0	0	46846
294127	St. Paul's (Shelby)	0	0	29574
293112	St. Peter's (Lawndale)	0	5332	48034
294344	Sulphur Springs (Shelby)	0	14315	129532
293624	Trinity (Gastonia)	183	12154	68197
967937	Tucker's Grove (Iron Station)	56892	24366	184211
294138	Webbs Chapel (Denver)	40255	0	163367
300218	Wesley Chapel (Newton)	0	3866	59778
299825	Westview (Hickory)	0	0	77088
296822	Zion Memorial (Morganton)	0	3216	36871
Total Catawba Valley District		1,499,496	3,935,940	31,622,844



Metro District Statistical Table 1		1	2a	2b	2c	2d	2e	2f	3a	3b	3c	3d	3e	3f	4
		Professing Membership													
GCFA No	Church Name	Professing members as of end of prior year	Received this year on Profession of Faith through confirmation	Received this year on Profession of Faith other than confirmation	Membership restored by Affirmation of Faith	Added by correction	Transferred in from another UMC	Transferred in from a non-United Methodist Church	Removed by Charge Conference Action	Withdrawn from Professing Membership	Removed by Correction	Transferred out to another United Methodist Church	Transferred out to a non-United Methodist Church	Removed by death/deceased	TOTAL PROFESSING MEMBERS reported at the dose of this year
291773	Aldersgate (Charlotte)	116	0	0	0	0	0	0	0	0	0	0	0	0	116
288957	All Nations (Charlotte)	553	10	9	0	0	0	0	0	0	0	0	0	0	572
298320	Ann Street (Concord)	79	0	0	0	0	0	0	0	0	0	0	0	0	79
289360	Antioch (Matthews)	31	0	0	0	0	0	0	0	14	0	0	0	0	17
291523	Asbury (Huntersville)	303	0	0	0	0	0	0	0	0	0	0	0	0	303
292004	Assurance (Huntersville)	813	0	0	2	0	6	0	0	1	0	0	2	7	811
298546	Bethpage (Kannapolis)	583	0	0	0	0	1	0	0	0	0	0	0	5	579
291658	Blair Road (Mint Hill)	748	0	3	0	0	2	2	0	0	0	4	0	5	746
298411	Boger's Chapel (Concord)	120	0	0	0	0	1	0	0	0	0	0	0	0	121
299962	Broad Street (Mooresville)	317	0	0	0	0	0	0	0	0	0	0	0	2	315
291647	Calvary (Charlotte)	90	0	1	0	0	0	0	0	0	0	1	3	3	84
299506	Centenary (Mount Ulla)	403	0	0	0	0	8	1	0	0	0	0	0	2	410
298375	Center (Concord)	234	0	0	0	0	0	0	0	0	0	0	0	3	231
298251	Center Grove (Midland)	24	0	0	0	0	0	0	0	0	0	0	0	0	24
291660	Central (Charlotte)	362	0	0	0	0	0	0	0	0	0	0	0	6	356
298342	Central (Concord)	632	0	0	0	0	2	2	0	0	0	0	0	8	628
299984	Central (Mooresville)	663	0	0	0	0	0	0	0	0	0	1	0	2	660
291454	Christ (Charlotte)	367	0	0	0	0	0	0	0	0	0	2	0	6	359
291693	Cokesbury (Charlotte)	316	0	0	0	0	0	0	1	0	0	3	1	7	304
298307	Cold Springs (Concord)	584	0	0	0	0	1	0	0	0	2	0	2	8	573
291727	Commonwealth (Charlotte)	200	0	0	0	0	0	0	0	0	0	0	0	3	197
291636	Covenant (Charlotte)	176	0	0	0	0	0	0	0	0	0	0	0	4	172
298694	Crossroads (Concord)	1649	0	16	0	0	0	9	0	0	0	0	0	0	1674
292141	Davidson (Davidson)	3889	34	6	1	9	5	9	46	45	0	8	30	20	3804
291740	Dilworth (Charlotte)	817	5	2	0	0	1	3	8	0	0	4	2	3	811
299676	Elmwood (Statesville)	31	0	1	0	0	1	1	0	0	0	0	0	2	32
298364	Epworth (Concord)	481	0	0	0	1	4	0	0	2	0	4	8	0	472
299654	Fair View (Mooresville)	369	0	0	0	1	3	0	0	5	43	0	0	2	323
289212	Faith (Indian Trail)	635	0	0	1	0	0	0	0	0	1	0	0	1	634
968054	Faith (Mooresville)	66	0	0	0	0	0	0	0	0	0	0	0	1	65
291784	First (Charlotte)	572	0	2	1	0	0	0	0	0	0	2	7	566	
298262	First (China Grove)	848	13	1	0	0	0	2	0	2	0	0	2	10	850
298706	First (Landis)	76	0	0	0	0	0	0	0	0	0	0	0	2	74
292106	First Hmong Mission (Charlotte)	20	0	10	0	1	0	0	0	0	0	0	0	0	31
298386	Forest Hill (Concord)	984	0	0	1	0	7	2	0	0	0	6	2	13	973
298796	Friendship (Mount Pleasant)	150	0	0	0	0	0	0	0	0	0	0	0	4	146
292128	Good Shepherd (Charlotte)	1904	0	8	0	0	16	19	0	0	0	4	3	10	1930
292686	Grace (Monroe)	126	0	0	0	0	0	0	0	5	0	0	0	2	119
288946	Greater Vision (NS) (Charlotte)	298	0	2	0	0	1	4	0	0	0	0	0	1	304
298400	Harmony (Concord)	159	0	0	0	0	0	0	0	0	0	0	0	1	158
298557	Harrisburg (Harrisburg)	423	9	0	0	0	5	4	0	0	0	0	1	9	431
292185	Harrison (Pineville)	913	11	3	0	0	5	5	18	4	118	9	1	9	778
291842	Hawthorne Lane (Charlotte)	605	0	0	0	0	2	0	0	1	0	0	0	8	598
289347	Heath Memorial (Waxhaw)	39	1	0	0	0	0	0	0	0	0	0	0	0	40
292221	Hickory Grove (Charlotte)	1341	0	0	0	0	0	0	531	135	0	1	5	16	653
967813	Hunter's Chapel (Cornelius)	132	0	1	0	0	0	0	0	0	0	0	7	4	122
292265	Huntersville (Huntersville)	1066	0	4	0	0	2	3	0	0	0	0	0	6	1069
288013	Inclusion Community (NS) (Cornelius)	55	0	1	0	0	0	0	0	0	55	0	0	0	1
292287	Indian Trail (Indian Trail)	232	0	0	0	0	0	0	0	0	0	0	0	1	231
298568	Jackson Park (Kannapolis)	189	0	0	0	0	0	0	0	0	0	0	0	3	186
288070	Journey (NS)	129	0	0	0	0	0	0	0	6	0	0	0	0	123
292538	Light Of Christ (Charlotte)	305	0	5	0	0	3	1	18	3	0	0	0	0	293
298898	Locust (Locust)	52	0	0	0	0	1	0	0	0	0	0	0	0	53
292345	Matthews (Matthews)	3317	0	27	2	0	13	1	354	24	0	4	1	33	2944
299927	McKendree (Mooresville)	55	0	0	0	0	0	0	0	0	0	0	0	1	54
291886	Memorial (Charlotte)	377	0	0	0	0	0	0	0	0	229	0	0	0	148
298581	Memorial (Kannapolis)	219	0	0	0	0	0	0	12	0	0	0	0	2	205
292380	Memorial (Monroe)	105	0	0	0	0	0	0	0	0	0	0	0	0	105
298604	Midway (Kannapolis)	509	0	0	1	0	4	0	0	0	0	3	0	6	505
289280	Mill Grove (Indian Trail)	601	0	2	0	0	0	0	0	1	0	0	0	4	598

MEMBER

Metro District Statistical Table 1		5a	5b	5c	5d	5e	5f	5g	5	6a	6b	6	7	7a	8a	8b	8	9	10	
GCFA No	Church Name	Membership Ethnicity							Membership Gender											
		Asian members	Black members	Hispanic/Latino members	Native American members	Pacific Islander members	White members	Multi-Racial members	TOTAL MEMBERSHIP ETHNICITY	Female members	Male members	TOTAL MEMBERSHIP GENDER	Average attendance at all weekly worship services	Number of persons who worship online	Persons baptized this year (0-12 yrs.)	Persons baptized this year (13 yrs. or older)	TOTAL number of persons baptized this year	Total Baptized Members who have not become Professing Members	Number of other constituents of the church	
291773	Aldersgate (Charlotte)	3	2	0	0	0	111	0	116	75	41	116	20	0	0	0	0	0	0	
288957	All Nations (Charlotte)	0	572	0	0	0	0	0	572	307	265	572	135	310	9	0	9	26	3	
298320	Ann Street (Concord)	0	0	0	0	0	79	0	79	48	31	79	14	29	0	0	0	0	6	
289360	Antioch (Matthews)	0	0	0	0	0	17	0	17	10	7	17	7	0	0	0	0	0	0	
291523	Asbury (Huntersville)	0	0	0	0	0	296	7	303	168	135	303	80	50	0	0	0	77	15	
292004	Assurance (Huntersville)	12	29	9	0	0	741	20	811	442	369	811	300	300	1	0	1	73	285	
298546	Bethpage (Kannapolis)	0	0	0	0	0	579	0	579	352	227	579	88	3553	0	0	0	0	0	
291658	Blair Road (Mint Hill)	2	10	0	0	1	729	4	746	420	326	746	130	265	0	0	0	0	48	
298411	Boger's Chapel (Concord)	0	0	0	0	0	117	4	121	68	53	121	46	108	0	0	0	0	26	
299962	Broad Street (Mooresville)	0	1	1	0	0	313	0	315	152	163	315	31	34	0	0	0	0	119	
291647	Calvary (Charlotte)	6	4	0	0	0	73	1	84	45	39	84	57	48	0	0	0	0	3	
299506	Centenary (Mount Ulla)	0	0	0	0	0	410	0	410	253	157	410	101	205	0	0	0	0	0	
298375	Center (Concord)	1	0	0	0	0	230	0	231	120	111	231	85	95	0	0	0	20	18	
298251	Center Grove (Midland)	0	0	0	0	0	24	0	24	13	11	24	10	360	0	0	0	2	15	
291660	Central (Charlotte)	3	36	29	1	0	280	7	356	242	114	356	137	402	0	0	0	0	0	
298342	Central (Concord)	2	2	0	0	0	620	4	628	353	275	628	80	50	1	0	1	114	54	
299984	Central (Mooresville)	1	1	7	0	0	651	0	660	350	310	660	83	186	0	0	0	71	51	
291454	Christ (Charlotte)	2	7	0	1	0	340	9	359	219	140	359	69	75	0	0	0	0	467	
291693	Cokesbury (Charlotte)	0	23	0	0	0	281	0	304	163	141	304	63	206	0	0	0	0	0	
298307	Cold Springs (Concord)	0	0	0	0	0	573	0	573	302	271	573	196	0	3	0	3	47	35	
291727	Commonwealth (Charlotte)	0	1	0	0	0	196	0	197	191	6	197	21	42	0	0	0	0	0	
291636	Covenant (Charlotte)	43	5	1	0	0	123	0	172	95	77	172	50	15	0	0	0	0	0	
298694	Crossroads (Concord)	9	41	30	1	1	1580	12	1674	928	746	1674	225	1903	1	2	3	0	1989	
292141	Davidson (Davidson)	16	6	6	4	2	3762	8	3804	2059	1745	3804	156	635	6	2	8	894	2198	
291740	Dilworth (Charlotte)	13	11	1	0	0	781	5	811	426	385	811	203	266	7	0	7	136	121	
299676	Elmwood (Statesville)	0	0	0	0	0	31	1	32	16	16	32	11	0	0	1	1	0	0	
298364	Epworth (Concord)	3	1	11	0	0	444	13	472	257	215	472	220	0	1	0	1	37	49	
299654	Fair View (Mooresville)	0	2	0	0	0	321	0	323	172	151	323	130	75	0	0	0	25	120	
289212	Faith (Indian Trail)	2	5	2	0	0	623	2	634	361	273	634	66	90	0	0	0	0	100	
968054	Faith (Mooresville)	1	63	0	0	0	1	0	65	47	18	65	25	22	1	0	1	0	7	
291784	First (Charlotte)	2	27	9	2	0	526	0	566	301	265	566	105	190	1	0	1	34	60	
298262	First (China Grove)	2	1	2	2	1	842	0	850	416	434	850	148	488	0	4	4	61	60	
298706	First (Landis)	0	0	1	0	0	73	0	74	43	31	74	10	24	0	0	0	0	0	
292106	First Hmong Mission (Charlotte)	31	0	0	0	0	0	0	31	17	14	31	40	0	2	4	6	2	21	
298386	Forest Hill (Concord)	1	4	68	5	0	891	4	973	548	425	973	225	225	2	0	2	44	0	
298796	Friendship (Mount Pleasant)	0	0	0	0	0	146	0	146	75	71	146	40	0	2	2	4	4	28	
292128	Good Shepherd (Charlotte)	4	301	199	8	2	1416	0	1930	1083	847	1930	2015	865	3	6	9	0	979	
292686	Grace (Monroe)	0	0	0	0	0	115	4	119	71	48	119	21	39	1	0	1	21	10	
288946	Greater Vision (NS) (Charlotte)	0	299	2	0	0	2	1	304	188	116	304	194	250	0	0	0	36	0	
298400	Harmony (Concord)	1	1	0	0	0	155	1	158	85	73	158	25	6	0	0	0	0	0	
298557	Harrisburg (Harrisburg)	0	10	1	0	0	420	0	431	242	189	431	194	167	2	1	3	86	36	
292185	Harrison (Pineville)	9	14	5	2	1	737	10	778	447	331	778	195	56	4	2	6	131	389	
291842	Hawthorne Lane (Charlotte)	1	1	4	0	0	590	2	598	339	259	598	219	135	1	0	1	109	35	
289347	Heath Memorial (Waxhaw)	0	0	1	0	0	39	0	40	24	16	40	15	14	0	1	1	0	0	
292221	Hickory Grove (Charlotte)	1	110	82	0	2	454	4	653	362	291	653	231	621	0	0	0	0	91	
967813	Hunter's Chapel (Cornelius)	0	120	0	0	0	0	2	122	70	52	122	45	62	0	0	0	0	2	
292265	Huntersville (Huntersville)	3	2	0	0	0	1060	4	1069	637	432	1069	355	110	4	1	5	4	349	
288013	Inclusion Community (NS) (Cornelius)	0	0	0	0	0	1	0	1	0	1	1	33	113	0	1	1	0	0	
292287	Indian Trail (Indian Trail)	0	1	0	0	0	230	0	231	125	106	231	80	329	0	0	0	21	20	
298568	Jackson Park (Kannapolis)	0	1	0	0	0	185	0	186	114	72	186	87	100	0	0	0	36	0	
288070	Journey (NS)	0	3	0	0	0	120	0	123	74	49	123	55	130	1	0	1	1	37	
292538	Light Of Christ (Charlotte)	7	23	10	0	0	246	7	293	166	127	293	93	365	0	0	0	31	136	
298898	Locust (Locust)	0	0	0	0	0	53	0	53	33	20	53	20	75	0	0	0	0	5	
292345	Matthews (Matthews)	10	11	90	1	0	2809	23	2944	1613	1331	2944	326	1955	4	0	4	375	1830	
299927	McKendree (Mooresville)	0	0	0	0	0	54	0	54	30	24	54	15	15	0	0	0	0	0	
291886	Memorial (Charlotte)	1	3	34	0	0	110	0	148	86	62	148	80	82	2	0	2	6	15	
298581	Memorial (Kannapolis)	0	0	0	0	0	201	4	205	123	82	205	34	11	0	0	0	15	20	
292380	Memorial (Monroe)	0	0	0	0	0	105	0	105	45	60	105	16	23	0	0	0	0	8	
298604	Midway (Kannapolis)	0	2	0	0	0	499	4	505	303	202	505	115	8	0	0	0	79	64	
289280	Mill Grove (Indian Trail)	5	17	2	0	0	574	0	598	348	250	598	35	90	1	0	1	1	0	

Metro District Statistical Table 1		11a	11b	11c	11d	11	12	13	14	15	16	16a	16b	17	18a	18b	19a	19b	
		PARTICIPANTS IN CHRISTIAN FORMATION GROUPS (CFG), including Sunday School, educational classes, and other small group ministries					Other Classes and Education												
GCFA No	Church Name	Number of CHILDREN CFG participants and leaders (ages 0-11)	Number of YOUTH CFG participants and leaders (ages 12-18)	Number of YOUNG ADULT CFG participants and leaders (ages 19-30)	Number of OTHER ADULT CFG participants and leaders (ages 31+)	TOTAL Christian Formation Group Participants	Total enrolled in confirmation preparation classes this year	Average weekly attendance (all ages) in Sunday Church School or other weekly education classes	Number of participants in Vacation Bible School	Ongoing Sunday Church School Classes offered	Ongoing small groups, support groups, or classes offered	Number of Gracious Accountability (GA) Discipleship Groups in line 16	Participants in GA groups	Support groups or small groups offered for a short term only	United Methodist Men membership	Amount paid for UMM projects	United Methodist Women membership	Amount paid for UMW projects	
291773	Aldersgate (Charlotte)	0	0	0	8	8	0	6	0	1	1	0	0	0	0	0	0	0	
288957	All Nations (Charlotte)	121	54	115	148	438	7	54	0	3	3	0	0	1	66	0	72	0	
298320	Ann Street (Concord)	0	0	0	12	12	0	13	0	1	0	0	0	2	6	0	0	0	
289360	Antioch (Matthews)	0	0	0	0	0	0	0	0	0	0	0	0	1	5	7600	0	0	
291523	Asbury (Huntersville)	0	9	0	9	18	0	0	0	0	0	0	0	1	0	0	0	0	
292004	Assurance (Huntersville)	150	50	17	275	492	0	100	0	7	18	0	0	9	0	0	90	500	
298546	Bethpage (Kannapolis)	0	8	4	10	22	0	27	0	2	2	0	12	2	20	0	33	0	
291658	Blair Road (Mint Hill)	95	54	28	275	452	0	245	0	20	20	0	0	10	15	0	0	0	
298411	Boger's Chapel (Concord)	3	2	0	14	19	0	12	0	4	0	0	0	3	0	0	0	0	
299962	Broad Street (Mooresville)	0	0	0	14	14	0	23	0	0	1	0	0	1	0	0	10	50	
291647	Calvary (Charlotte)	0	5	4	42	51	0	17	0	2	2	2	18	0	15	0	40	200	
299506	Centenary (Mount Ulla)	20	22	25	110	177	0	55	0	10	10	0	0	3	17	162	16	433	
298375	Center (Concord)	17	9	10	30	66	0	23	0	5	4	0	0	1	17	600	22	400	
298251	Center Grove (Midland)	0	0	0	0	0	0	0	0	0	0	0	0	0	0	0	0	0	
291660	Central (Charlotte)	18	20	19	162	219	0	21	100	3	12	9	97	3	25	1686	28	1400	
298342	Central (Concord)	86	23	2	198	309	8	75	0	13	10	0	0	3	61	0	117	5540	
299984	Central (Mooresville)	78	24	8	52	162	3	41	0	5	4	0	0	0	0	0	38	636	
291454	Christ (Charlotte)	15	20	4	45	84	0	20	0	2	4	0	0	0	9	0	43	1238	
291693	Cokesbury (Charlotte)	9	10	7	50	76	0	37	0	7	2	0	0	0	18	0	25	0	
298307	Cold Springs (Concord)	0	0	0	0	0	0	0	0	0	0	0	0	0	21	1940	97	0	
291727	Commonwealth (Charlotte)	0	3	0	10	13	0	7	0	1	0	1	6	0	0	0	6	0	
291636	Covenant (Charlotte)	25	8	10	23	66	0	45	0	5	5	0	0	0	16	667	0	0	
298694	Crossroads (Concord)	47	63	22	542	674	0	57	554	8	4	0	0	8	0	0	0	0	
292141	Davidson (Davidson)	432	54	61	689	1236	62	145	97	16	28	3	66	7	0	0	244	3120	
291740	Dilworth (Charlotte)	70	56	103	157	386	7	48	0	2	31	7	132	7	38	0	83	2250	
299676	Elmwood (Statesville)	0	0	0	15	15	0	7	0	2	0	0	0	0	0	0	0	0	
298364	Epworth (Concord)	90	27	9	70	196	6	40	0	1	9	7	39	2	15	490	49	995	
299654	Fair View (Mooresville)	15	10	0	105	130	0	28	0	5	10	2	0	3	8	0	48	975	
289212	Faith (Indian Trail)	0	5	0	60	65	0	8	0	2	4	0	0	1	27	0	0	0	
968054	Faith (Mooresville)	0	0	0	0	0	0	13	0	1	1	0	0	0	4	0	13	200	
291784	First (Charlotte)	30	4	20	42	96	0	40	0	7	8	0	0	6	0	0	0	400	
298262	First (China Grove)	65	47	10	200	322	13	124	0	13	10	0	0	4	8	0	34	0	
298706	First (Landis)	0	0	0	10	10	0	5	0	0	2	0	0	0	0	0	0	0	
292106	First Hmong Mission (Charlotte)	6	5	2	20	33	0	30	0	3	3	2	10	3	0	0	0	0	
298386	Forest Hill (Concord)	27	26	6	40	99	0	36	48	3	1	0	0	10	20	100	83	2951	
298796	Friendship (Mount Pleasant)	3	4	4	0	11	0	25	0	3	5	0	0	1	10	300	12	200	
292128	Good Shepherd (Charlotte)	385	129	75	201	790	0	276	376	64	9	0	0	2	0	0	0	0	
292686	Grace (Monroe)	0	0	0	29	29	0	29	0	1	1	0	0	0	1	0	0	0	
288946	Greater Vision (NS) (Charlotte)	20	10	11	37	78	0	38	0	1	1	0	0	0	0	0	0	0	
298400	Harmony (Concord)	0	0	0	14	14	0	14	0	2	2	0	0	0	9	1345	21	2737	
298557	Harrisburg (Harrisburg)	31	30	0	116	177	9	90	0	8	6	0	0	4	16	3469	34	7000	
292185	Harrison (Pineville)	80	67	1	563	711	12	102	0	10	9	0	0	17	75	0	0	0	
291842	Hawthorne Lane (Charlotte)	50	20	4	32	106	0	32	0	2	2	0	0	0	0	0	13	148891	
289347	Heath Memorial (Waxhaw)	0	0	0	5	5	0	5	0	1	5	1	1	0	0	0	0	0	
292221	Hickory Grove (Charlotte)	25	25	12	60	122	0	50	0	7	7	1	10	2	12	550	157	640	
967813	Hunter's Chapel (Cornelius)	26	15	11	32	84	0	17	0	1	0	0	0	1	17	990	28	500	
292265	Huntersville (Huntersville)	10	30	0	0	40	0	150	50	4	12	0	0	3	0	0	50	1800	
288013	Inclusion Community (NS) (Cornelius)	12	3	5	55	75	0	20	0	1	5	0	0	10	0	0	0	0	
292287	Indian Trail (Indian Trail)	12	16	4	40	72	0	41	0	4	4	1	8	2	28	2730	33	3730	
298568	Jackson Park (Kannapolis)	5	10	0	74	89	0	60	20	6	2	1	12	1	12	1878	23	2553	
288070	Journey (NS)	17	20	0	39	76	0	68	0	7	3	0	0	3	0	0	0	0	
292538	Light Of Christ (Charlotte)	62	44	25	130	261	3	49	454	7	13	0	0	16	0	0	0	0	
298898	Locust (Locust)	0	0	1	9	10	0	8	0	0	0	0	0	0	0	0	0	0	
292345	Matthews (Matthews)	412	638	120	1050	2220	52	101	290	38	66	43	760	18	102	19112	111	7888	
299927	McKendree (Mooresville)	0	0	0	0	0	0	0	0	0	0	0	0	0	0	0	0	0	
291886	Memorial (Charlotte)	0	0	0	25	25	0	16	0	1	2	0	0	0	0	0	34	200	
298581	Memorial (Kannapolis)	0	0	0	0	0	0	0	0	0	0	0	0	1	0	0	8	200	
292380	Memorial (Monroe)	0	0	0	18	18	0	18	0	3	1	0	0	0	0	0	0	0	
298604	Midway (Kannapolis)	14	12	19	78	123	0	59	48	7	3	0	0	4	17	1117	63	876	
289280	Mill Grove (Indian Trail)	5	7	4	40	56	0	40	0	0	4	1	8	1	12	0	20	0	

CONF

GCGA No	Church Name	Mission Engagement						
		UMVIM teams sent from local church	UMVIM teams sent out on UMVIM teams	Total community ministries for outreach, justice, and mercy	Number of line 21 which focus on global/regional health	Number of line 21 which focus on engaging in ministry the poor/socially marginalized	Number of persons serving in mission/community ministries	Number of persons served by community ministries for outreach, justice, and mercy
291773	Aldersgate (Charlotte)	0	0	3	0	1	2	120
288957	All Nations (Charlotte)	0	0	235	0	0	5	235
298320	Ann Street (Concord)	0	0	0	0	5	6	127
289360	Antioch (Matthews)	0	0	2	0	1	2	645
291523	Asbury (Huntersville)	0	0	1	0	1	16	90
292004	Assurance (Huntersville)	0	0	16	7	7	350	8000
298546	Bethpage (Kannapolis)	0	0	9	5	4	30	340
291658	Blair Road (Mint Hill)	0	0	15	4	15	267	3200
298411	Boger's Chapel (Concord)	0	0	6	3	3	45	126
299962	Broad Street (Mooresville)	0	0	0	0	0	11	0
291647	Calvary (Charlotte)	0	0	1	0	1	3	500
299506	Centenary (Mount Ulla)	0	0	7	2	5	144	270
298375	Center (Concord)	0	0	2	2	2	40	150
298251	Center Grove (Midland)	0	0	1	0	1	5	100
291660	Central (Charlotte)	0	0	8	5	6	30	310
298342	Central (Concord)	0	0	13	10	9	200	1255
299984	Central (Mooresville)	0	0	15	0	0	161	751
291454	Christ (Charlotte)	0	0	3	2	1	421	16442
291693	Cokesbury (Charlotte)	0	0	12	5	7	31	2300
298307	Cold Springs (Concord)	0	0	4	0	4	50	250
291727	Commonwealth (Charlotte)	0	0	0	0	0	0	0
291636	Covenant (Charlotte)	0	0	1	1	1	0	100
298694	Crossroads (Concord)	0	0	26	11	26	235	1779
292141	Davidson (Davidson)	0	0	25	3	22	500	9700
291740	Dilworth (Charlotte)	0	0	14	1	13	314	5300
299676	Elmwood (Statesville)	0	0	12	0	2	15	8
298364	Epworth (Concord)	0	0	15	3	10	145	1500
299654	Fair View (Mooresville)	0	0	14	3	9	120	750
289212	Faith (Indian Trail)	0	0	7	1	5	102	7700
968054	Faith (Mooresville)	0	0	2	0	1	9	1000
291784	First (Charlotte)	0	0	27	0	26	130	12000
298262	First (China Grove)	0	0	7	0	7	280	3000
298706	First (Landis)	0	0	3	0	0	5	350
292106	First Hmong Mission (Charlotte)	0	0	0	0	0	2	0
298386	Forest Hill (Concord)	0	0	8	3	8	48	6000
298796	Friendship (Mount Pleasant)	0	0	0	0	0	4	220
292128	Good Shepherd (Charlotte)	0	0	0	0	0	644	4922
292686	Grace (Monroe)	0	0	2	0	1	24	120
288946	Greater Vision (NS) (Charlotte)	0	0	2	0	1	30	240
298400	Harmony (Concord)	0	0	0	0	0	0	0
298557	Harrisburg (Harrisburg)	0	0	19	6	6	150	1700
292185	Harrison (Pineville)	0	0	12	3	6	650	5000
291842	Hawthorne Lane (Charlotte)	0	0	4	0	4	220	600
289347	Heath Memorial (Waxhaw)	0	0	3	0	1	7	1
292221	Hickory Grove (Charlotte)	0	0	6	3	0	22	1558
967813	Hunter's Chapel (Cornelius)	0	0	1	0	0	1	35
292265	Huntersville (Huntersville)	0	0	4	0	4	200	15000
288013	Inclusion Community (NS) (Cornelius)	0	0	12	0	10	40	2000
292287	Indian Trail (Indian Trail)	0	0	3	1	2	50	2200
298568	Jackson Park (Kannapolis)	0	0	21	4	17	174	700
288070	Journey (NS)	0	0	15	0	11	60	510
292538	Light Of Christ (Charlotte)	0	0	25	1	11	286	6451
298898	Locust (Locust)	0	0	2	0	2	0	1000
292345	Matthews (Matthews)	0	0	30	1	25	2000	5500
299927	McKendree (Mooresville)	0	0	0	0	0	0	0
291886	Memorial (Charlotte)	0	0	0	0	0	0	0
298581	Memorial (Kannapolis)	0	0	5	0	4	23	730
292380	Memorial (Monroe)	0	0	2	0	0	5	90
298604	Midway (Kannapolis)	0	0	5	0	2	70	375
289280	Mill Grove (Indian Trail)	0	0	10	0	8	25	1800



METRO

Metro District Statistical Table 2		24	25	26	27	28a	28a	29a	29b	30	31	32	33
		Assets and Debt				Church Expenditures		Benevolent Giving					
GCFA No.	Church Name	Market value of church-owned land, buildings, vehicles and equipment	Market value of financial and other liquid assets	Debt secured by church physical assets	Other debt	Amount APPORTIONED by the CONFERENCE	Amount APPORTIONED by the DISTRICT (if applicable)	Amount PAID to the CONFERENCE for all apportioned causes	Amount PAID to the DISTRICT for all apportioned causes (if applicable)	General Advance Specials	World Service Specials	Annual Conference Advance Specials	Youth Service Fund
291773	Aldersgate (Charlotte)	1986000	35400	0	0	5597	579	5597	579	0	0	0	0
288957	All Nations (Charlotte)	1179623	392238	0	0	0	0	0	0	0	0	0	0
298320	Ann Street (Concord)	3324500	96927	0	0	4431	459	4431	459	0	0	0	0
289360	Antioch (Matthews)	925860	14876	0	0	4174	432	4174	432	0	0	0	0
291523	Asbury (Huntersville)	4200000	127370	0	0	16413	1699	0	0	0	0	0	0
292004	Assurance (Huntersville)	5919500	828721	1015396	129665	68111	7051	30981	5250	0	0	0	0
298546	Bethpage (Kannapolis)	3904000	115225	0	0	25942	2685	0	0	0	0	0	0
291658	Blair Road (Mint Hill)	4800000	644853	0	43737	65041	6733	61942	6464	0	0	0	0
298411	Boger's Chapel (Concord)	827019	139948	0	11900	9351	968	9351	968	0	0	0	0
299962	Broad Street (Mooresville)	2614000	56407	0	0	9082	939	9096	939	0	0	0	0
291647	Calvary (Charlotte)	1325000	369366	0	0	18000	1863	18000	1863	0	0	400	0
299506	Centenary (Mount Ulla)	4474250	637028	337112	12	19738	2043	19738	2043	0	0	400	0
298375	Center (Concord)	800000	1149517	0	0	16698	1729	11595	1729	0	0	0	0
298251	Center Grove (Midland)	259000	374000	0	0	1282	133	1282	133	0	0	0	0
291660	Central (Charlotte)	5226500	27269	0	0	30970	3206	7950	3206	0	0	0	0
298342	Central (Concord)	10421000	7180607	0	0	62214	6441	62214	6441	0	0	0	0
299984	Central (Mooresville)	6791151	702874	0	0	39454	4084	24885	4084	0	0	125	0
291454	Christ (Charlotte)	1713306	285278	0	0	27029	2799	16500	2800	0	0	0	0
291693	Cokesbury (Charlotte)	2511348	446811	0	0	27345	2831	13619	1406	0	0	0	0
298307	Cold Springs (Concord)	4440647	442778	0	0	30000	3106	30000	3106	0	0	0	0
291727	Commonwealth (Charlotte)	2171000	85255	0	0	6497	672	6497	672	0	0	0	0
291636	Covenant (Charlotte)	4225528	40846	0	14800	14401	1491	100	1491	0	0	0	0
298694	Crossroads (Concord)	8781890	122000	2173899	0	141601	14659	0	0	0	0	0	0
292141	Davidson (Davidson)	20296202	7811526	0	316000	230314	23843	230314	23843	0	0	0	0
291740	Dilworth (Charlotte)	13058000	6564061	0	0	66963	6932	66964	6932	0	0	1545	0
299676	Elmwood (Statesville)	506000	23691	0	0	1878	195	1878	195	50	0	0	0
298364	Epworth (Concord)	5000000	307343	0	0	34581	3580	34581	3580	0	0	0	0
299654	Fair View (Mooresville)	10981000	372544	125429	0	27605	2858	16299	1701	0	0	0	0
289212	Faith (Indian Trail)	1839200	99591	563739	0	19539	2023	17911	1854	0	0	0	0
968054	Faith (Mooresville)	1320250	0	0	5363	4913	509	4913	509	0	0	0	0
291784	First (Charlotte)	25500000	2969195	0	76919	55331	5728	26000	0	0	0	0	0
298262	First (China Grove)	3700000	735000	0	0	35557	3681	35557	3681	0	0	0	0
298706	First (Landis)	1526000	41704	0	10000	10425	1079	10425	1079	0	0	0	0
292106	First Hmong Mission (Charlotte)	284000	207770	0	0	0	0	0	0	0	0	0	0
298386	Forest Hill (Concord)	6170470	468877	0	0	48849	5057	48849	5057	0	0	1275	0
298796	Friendship (Mount Pleasant)	889000	30332	0	0	5046	522	0	0	0	0	0	0
292128	Good Shepherd (Charlotte)	16452653	1599925	2954005	0	199561	20658	0	0	0	0	0	0
292686	Grace (Monroe)	640000	124185	0	0	6676	691	0	0	0	0	0	0
288946	Greater Vision (NS) (Charlotte)	1691900	173859	381550	0	13496	1398	0	1398	0	0	0	0
298400	Harmony (Concord)	864750	33787	0	0	6162	638	6162	638	0	0	150	0
298557	Harrisburg (Harrisburg)	5732000	756037	0	1387152	32409	3354	32409	3354	0	0	0	0
292185	Harrison (Pineville)	9791629	528641	0	152000	85600	8862	16138	8862	0	0	0	0
291842	Hawthorne Lane (Charlotte)	10852420	1217253	0	98500	41319	4278	5713	591	437	0	0	0
289347	Heath Memorial (Waxhaw)	680000	74624	0	0	1862	192	1862	192	0	0	0	0
292221	Hickory Grove (Charlotte)	9641834	321514	625498	49510	49743	5149	5851	5149	600	0	0	0
967813	Hunter's Chapel (Cornelius)	840700	42000	0	0	4630	480	4630	480	0	0	0	0
292265	Huntersville (Huntersville)	8841407	52476	3274174	0	44902	4647	16000	0	0	0	500	0
288013	Inclusion Community (NS) (Cornelius)	0	49939	0	0	3231	335	2152	224	0	0	0	0
292287	Indian Trail (Indian Trail)	1638600	175039	0	22058	11883	1230	11883	1230	0	0	0	0
298568	Jackson Park (Kannapolis)	5810691	206952	0	1797	19707	2040	6448	802	0	0	0	0
288070	Journey (NS)	50000	52260	0	0	19583	2028	4295	705	0	0	600	0
292538	Light Of Christ (Charlotte)	1350000	911110	0	4271	28370	2937	28370	2937	0	0	0	0
298898	Locust (Locust)	715000	50000	0	0	1975	204	1975	204	0	0	0	0
292345	Matthews (Matthews)	10692191	1605486	0	0	237328	24569	237328	24569	0	0	0	0
299927	McKendree (Mooresville)	595000	218000	0	0	2407	249	2407	249	0	0	0	0
291886	Memorial (Charlotte)	3870107	388523	0	0	26872	2781	0	0	0	0	0	0
298581	Memorial (Kannapolis)	850000	0	0	0	12708	1316	12708	1316	0	0	0	0
292380	Memorial (Monroe)	2316000	237400	0	0	6487	672	6488	672	0	0	0	0
298604	Midway (Kannapolis)	3674000	339991	0	0	24550	2542	24552	2544	0	0	0	0
289280	Mill Grove (Indian Trail)	3079650	744344	0	0	30684	3177	0	3177	0	0	0	0

CONF

Metro District Statistical Table 2		34	35	36a	36b	36c	36d	36e	36f	37	38	39	40	41a	
GCFA No.	Church Name	Benevolent Giving										Clergy and Staff			
		All other funds sent to the Conference for connetional mission and ministry	Annual Conference Special Sunday offerings	Human Relations Sunday offering	UMCOR offering (formerly One Great Hour of Sharing offering)	Peace with Justice Sunday offering	Native American Ministries Sunday offering	World Communion Sunday offering	UM Student Day offering	Amount given directly to United Methodist causes (not sent to Conference)	Amount given to non-United Methodist benevolent and charitable causes	Clergy pension and non-health benefits	Clergy health benefits	Base compensation paid to Senior or Lead Pastor	
291773	Aldersgate (Charlotte)	0	0	0	0	0	0	0	0	0	0	3107	1649	18000	
288957	All Nations (Charlotte)	0	0	0	0	0	0	0	0	0	0	3673	9706	43260	
298320	Ann Street (Concord)	0	0	0	0	0	0	0	0	0	677	0	0	22800	
289360	Antioch (Matthews)	0	0	0	0	0	0	0	0	0	0	2456	8830	10392	
291523	Asbury (Huntersville)	0	0	0	0	0	0	0	0	0	0	4733	11275	56000	
292004	Assurance (Huntersville)	0	0	0	50	0	0	0	0	0	0	20653	9986	18054	75849
298546	Bethpage (Kannapolis)	0	0	0	0	0	0	0	0	0	0	643	5671	11095	65000
291658	Blair Road (Mint Hill)	4063	0	2870	0	0	496	0	0	0	22251	12275	11174	95488	
298411	Boger's Chapel (Concord)	0	0	0	0	0	0	0	0	500	7440	1678	0	4600	
299962	Broad Street (Mooresville)	0	0	1422	0	0	0	0	0	0	2225	1744	0	25955	
291647	Calvary (Charlotte)	2680	0	745	0	0	0	0	0	0	1525	5414	10303	56617	
299506	Centenary (Mount Ulla)	0	0	625	0	0	0	0	0	3750	7943	6171	10088	52241	
298375	Center (Concord)	0	0	0	0	0	0	0	0	0	11644	5589	10195	64264	
298251	Center Grove (Midland)	0	0	0	0	0	0	0	0	0	0	372	0	6048	
291660	Central (Charlotte)	0	7	0	0	0	0	0	0	0	14725	6156	10195	57038	
298342	Central (Concord)	150	0	0	0	0	0	0	0	7300	122100	11082	26162	75750	
299984	Central (Mooresville)	0	0	140	0	0	0	0	0	5512	12250	6261	10088	66960	
291454	Christ (Charlotte)	0	0	0	0	0	0	0	0	0	0	5634	10571	55340	
291693	Cokesbury (Charlotte)	0	0	0	0	0	0	0	0	259	16138	5152	11428	50163	
298307	Cold Springs (Concord)	400	0	0	0	0	0	0	0	832	12197	7131	9874	93310	
291727	Commonwealth (Charlotte)	0	0	0	0	0	0	0	0	0	0	0	0	11000	
291636	Covenant (Charlotte)	0	0	0	0	0	0	0	0	0	700	4599	10411	43260	
298694	Crossroads (Concord)	0	0	0	0	0	0	0	0	0	100483	8367	9659	79390	
292141	Davidson (Davidson)	0	0	0	0	0	0	0	0	12794	361171	31478	39889	140000	
291740	Dilworth (Charlotte)	0	0	0	0	0	0	0	0	0	13847	12116	20177	94758	
299676	Elmwood (Statesville)	0	25	135	70	50	88	25	0	0	750	0	0	0	
298364	Epworth (Concord)	0	171	600	165	0	0	0	0	0	27006	6637	11968	83721	
299654	Fair View (Mooresville)	0	0	0	0	0	0	0	0	0	15007	5903	11360	57450	
289212	Faith (Indian Trail)	0	0	0	0	0	0	0	0	0	0	5671	15768	62500	
968054	Faith (Mooresville)	0	0	0	0	0	200	0	0	0	0	1610	0	20000	
291784	First (Charlotte)	0	0	0	0	0	0	0	0	250	29356	13357	20519	85470	
298262	First (China Grove)	0	0	0	0	0	0	0	0	18040	0	5747	10755	70000	
298706	First (Landis)	0	0	0	0	0	0	0	0	0	1100	4327	10411	32695	
292106	First Hmong Mission (Charlotte)	0	0	0	0	0	0	0	0	0	0	4517	10411	27287	
298386	Forest Hill (Concord)	1050	0	1260	0	0	0	0	0	13684	62150	9861	21392	88920	
298796	Friendship (Mount Pleasant)	0	0	0	0	0	0	0	0	200	1500	0	0	36400	
292128	Good Shepherd (Charlotte)	0	0	0	0	0	0	0	0	0	363555	8552	9445	139550	
292686	Grace (Monroe)	0	0	0	0	0	0	0	0	0	0	2215	5071	24331	
288946	Greater Vision (NS) (Charlotte)	0	0	0	0	0	0	0	0	0	4684	4560	10411	36230	
298400	Harmony (Concord)	0	0	0	0	0	0	0	0	0	2040	2813	10411	26000	
298557	Harrisburg (Harrisburg)	0	0	0	0	0	0	0	0	0	10925	9762	16028	110502	
292185	Harrison (Pineville)	0	0	0	0	0	0	0	0	0	0	9128	11074	90000	
291842	Hawthorne Lane (Charlotte)	0	0	85	0	0	0	0	0	0	4574	10607	13651	75158	
289347	Heath Memorial (Waxhaw)	0	0	0	0	0	0	0	0	243	2938	0	0	10296	
292221	Hickory Grove (Charlotte)	0	0	900	0	0	0	0	0	0	1800	8069	17951	73550	
967813	Hunter's Chapel (Cornelius)	0	0	0	0	0	0	0	0	0	0	202	578	17125	
292265	Huntersville (Huntersville)	100	0	0	0	0	0	0	0	0	0	6489	9874	91514	
288013	Inclusion Community (NS) (Cornelius)	0	0	0	0	0	0	0	0	0	4050	4723	11311	43260	
292287	Indian Trail (Indian Trail)	0	0	0	0	0	0	0	0	0	1195	4845	10303	52472	
298568	Jackson Park (Kannapolis)	0	0	0	0	0	0	0	0	0	1210	5165	10303	55182	
288070	Journey (NS)	2500	0	0	0	0	0	0	0	0	13156	5207	10303	52000	
292538	Light Of Christ (Charlotte)	0	0	1900	0	0	0	0	0	0	19457	5588	11095	58033	
298898	Locust (Locust)	0	0	0	0	0	0	0	0	0	1560	459	0	13239	
292345	Matthews (Matthews)	0	0	0	0	0	0	0	0	0	268596	30385	44463	104982	
299927	McKendree (Mooresville)	610	0	120	0	0	0	0	0	0	0	0	0	16126	
291886	Memorial (Charlotte)	0	0	0	0	0	0	0	0	0	1322	6211	14449	51850	
298581	Memorial (Kannapolis)	0	0	0	0	0	0	0	0	0	1252	4302	10411	43260	
292380	Memorial (Monroe)	0	0	0	0	0	0	0	0	0	0	2284	5233	26828	
298604	Midway (Kannapolis)	0	0	0	0	0	0	0	0	3400	3739	5540	10195	60180	
289280	Mill Grove (Indian Trail)	0	0	0	0	0	0	0	0	0	0	4159	0	34226	

MEMOR

Metro District Statistical Table 2		41b	41c	42a	42b	42c	43	44	45	46	47
GCFA No.	Church Name	Clergy and Staff							Programming and Operating Expenses		
		Base compensation paid to all Associate/Assistant Pastors and other pastoral staff (base compensation para to)	Deacons (not included in 41a or 41b)	Housing benefits paid to Senior or Lead Pastor	Housing benefits paid to all Associate/Assistant Pastors and other pastoral staff (housing benefits para to)	Deacons (not included in 42a or 42b)	Total paid to pastor and associate(s)/assistant(s) for accountable reimbursements	Total paid to pastor and associate(s)/assistant(s) for any other cash allowances	Total paid in salary and benefits for all other church staff and diaconal ministers	Local church program expenses	Local church operating expenses
291773	Aldersgate (Charlotte)	0	0	6250	0	0	450	0	4800	445	58750
288957	All Nations (Charlotte)	0	0	15000	0	0	0	0	0	12742	43423
298320	Ann Street (Concord)	0	0	600	0	0	976	150	7098	1134	11062
289360	Antioch (Matthews)	0	0	9360	0	0	0	0	0	0	37977
291523	Asbury (Huntersville)	0	0	9750	0	0	0	0	11178	10598	28639
292004	Assurance (Huntersville)	78745	0	20000	17000	0	985	0	228024	104355	122677
298546	Bethpage (Kannapolis)	0	0	0	0	0	1056	0	50064	2657	40677
291658	Blair Road (Mint Hill)	71240	0	17890	0	0	3640	0	230789	29174	160783
298411	Boger's Chapel (Concord)	0	0	18400	0	0	0	0	16109	2799	20945
299962	Broad Street (Mooresville)	0	0	0	0	0	0	0	26432	3605	12963
291647	Calvary (Charlotte)	0	0	20100	0	0	2483	0	19795	1097	6739
299506	Centenary (Mount Ulla)	0	0	7200	0	0	553	250	43985	5174	31634
298375	Center (Concord)	0	0	15000	0	0	0	8240	40013	20915	22798
298251	Center Grove (Midland)	0	0	0	0	0	0	0	0	0	5000
291660	Central (Charlotte)	14771	0	22000	0	0	662	0	68372	17217	53113
298342	Central (Concord)	48925	0	15000	15000	0	1050	0	293988	65979	115758
299984	Central (Mooresville)	0	0	8200	0	0	1650	0	167353	34510	145264
291454	Christ (Charlotte)	0	0	25000	0	0	2854	0	78368	7871	91691
291693	Cokesbury (Charlotte)	0	0	15000	0	0	3500	0	53191	1756	132015
298307	Cold Springs (Concord)	0	0	0	0	0	3848	0	52995	6866	94662
291727	Commonwealth (Charlotte)	0	0	0	0	0	0	0	18907	685	25290
291636	Covenant (Charlotte)	0	0	12000	0	0	250	1800	23672	943	68611
298694	Crossroads (Concord)	0	0	49000	0	0	0	0	824689	272427	461585
292141	Davidson (Davidson)	277563	0	20400	51000	0	3359	0	1111381	100796	442377
291740	Dilworth (Charlotte)	41501	0	7000	15000	0	2383	0	197972	31952	431805
299676	Elmwood (Statesville)	0	0	9000	0	0	1200	5000	0	1160	5530
298364	Epworth (Concord)	0	0	0	0	0	692	0	157248	5039	121961
299654	Fair View (Mooresville)	0	0	14300	0	0	526	0	84949	10583	58666
289212	Faith (Indian Trail)	0	0	0	0	0	0	0	81278	3131	76900
968054	Faith (Mooresville)	0	0	0	0	0	587	0	1350	0	11817
291784	First (Charlotte)	76339	0	18000	18000	0	0	0	89579	87071	242349
298262	First (China Grove)	0	0	0	0	0	0	0	163137	4336	106793
298706	First (Landis)	0	0	8004	0	0	300	0	11859	1138	26041
292106	First Hmong Mission (Charlotte)	0	0	10000	0	0	0	0	0	0	5270
298386	Forest Hill (Concord)	35880	0	15000	10800	0	380	0	187971	48564	152695
298796	Friendship (Mount Pleasant)	0	0	0	0	0	3800	300	3600	600	33334
292128	Good Shepherd (Charlotte)	0	0	16344	0	0	3500	682	1601118	534241	1171681
292686	Grace (Monroe)	4326	0	0	0	0	0	600	11100	966	14969
288946	Greater Vision (NS) (Charlotte)	0	0	18090	0	0	0	150	17668	1776	62414
298400	Harmony (Concord)	0	0	0	0	0	0	0	4800	356	13905
298557	Harrisburg (Harrisburg)	0	0	0	0	0	595	1347	86552	16622	345605
292185	Harrison (Pineville)	22214	5729	20000	12000	4688	2184	0	279021	44409	227027
291842	Hawthorne Lane (Charlotte)	27013	0	2500	22000	0	2017	4731	141334	39833	134268
289347	Heath Memorial (Waxhaw)	0	0	3000	0	0	680	0	1810	155	7950
292221	Hickory Grove (Charlotte)	65807	0	0	0	0	906	0	155499	12764	171178
967813	Hunter's Chapel (Cornelius)	0	0	7500	0	0	1021	100	11318	364	6889
292265	Huntersville (Huntersville)	0	0	19000	0	0	0	0	294188	19495	181199
288013	Inclusion Community (NS) (Cornelius)	0	0	15000	0	0	0	0	0	10846	8094
292287	Indian Trail (Indian Trail)	0	0	12000	0	0	32	0	18640	1361	36035
298568	Jackson Park (Kannapolis)	0	0	0	0	0	128	0	55985	5536	57906
288070	Journey (NS)	0	0	18000	0	0	0	0	68488	3577	37344
292538	Light Of Christ (Charlotte)	0	0	21000	0	0	1678	0	80952	61890	48354
298898	Locust (Locust)	0	0	0	0	0	0	0	0	917	11495
292345	Matthews (Matthews)	200989	0	65625	87406	0	13738	0	1311101	66938	399784
299927	McKendree (Mooresville)	0	0	0	0	0	0	0	0	0	45054
291886	Memorial (Charlotte)	28104	0	0	0	0	303	0	46610	4319	140872
298581	Memorial (Kannapolis)	0	0	4800	0	0	0	0	4449	622	28090
292380	Memorial (Monroe)	4800	0	0	0	0	0	600	0	1140	23600
298604	Midway (Kannapolis)	0	0	19500	0	0	1622	0	62112	6370	58185
289280	Mill Grove (Indian Trail)	21083	0	0	0	0	1492	0	102553	5337	73609

CONF

	Metro District Statistical Table 2	48	49	70
		Debt Payments and Building Improvements		
GCFA No.	Church Name	Principal & interest on indebtedness, loans, mortgages, etc.	Capital expenditures for building, improvements, and major equipment purchases	TOTAL CHURCH EXPENSES
291773	Aldersgate (Charlotte)	0	0	99627
288957	All Nations (Charlotte)	0	14311	142115
298320	Ann Street (Concord)	0	0	49387
289360	Antioch (Matthews)	0	0	73621
291523	Asbury (Huntersville)	0	18169	150342
292004	Assurance (Huntersville)	57893	46343	836845
298546	Bethpage (Kannapolis)	0	0	176863
291658	Blair Road (Mint Hill)	0	44533	775072
298411	Boger's Chapel (Concord)	0	46848	129638
299962	Broad Street (Mooresville)	0	8700	93081
291647	Calvary (Charlotte)	0	0	147761
299506	Centenary (Mount Ulla)	24201	0	215996
298375	Center (Concord)	0	0	211982
298251	Center Grove (Midland)	0	0	12835
291660	Central (Charlotte)	0	0	275412
298342	Central (Concord)	0	14371	881270
299984	Central (Mooresville)	0	77377	564659
291454	Christ (Charlotte)	0	3050	299679
291693	Cokesbury (Charlotte)	0	68773	372400
298307	Cold Springs (Concord)	0	18738	333959
291727	Commonwealth (Charlotte)	0	18895	81946
291636	Covenant (Charlotte)	0	0	167837
298694	Crossroads (Concord)	173418	52436	2031454
292141	Davidson (Davidson)	0	335119	3181484
291740	Dilworth (Charlotte)	0	0	943952
299676	Elmwood (Statesville)	0	0	25156
298364	Epworth (Concord)	0	0	453369
299654	Fair View (Mooresville)	15380	0	292124
289212	Faith (Indian Trail)	63085	3565	331663
968054	Faith (Mooresville)	5636	6299	52921
291784	First (Charlotte)	0	137703	843993
298262	First (China Grove)	0	3201	421247
298706	First (Landis)	0	0	107379
292106	First Hmong Mission (Charlotte)	0	0	57485
298386	Forest Hill (Concord)	145192	352795	1202775
298796	Friendship (Mount Pleasant)	0	14936	94670
292128	Good Shepherd (Charlotte)	552988	0	4401656
292686	Grace (Monroe)	0	0	63578
288946	Greater Vision (NS) (Charlotte)	22385	0	179766
298400	Harmony (Concord)	0	8508	75783
298557	Harrisburg (Harrisburg)	0	1332609	1966310
292185	Harrison (Pineville)	211277	0	963751
291842	Hawthorne Lane (Charlotte)	0	15733	500245
289347	Heath Memorial (Waxhaw)	0	26453	55579
292221	Hickory Grove (Charlotte)	79502	0	599526
967813	Hunter's Chapel (Cornelius)	0	0	50207
292265	Huntersville (Huntersville)	269679	0	908038
288013	Inclusion Community (NS) (Cornelius)	0	0	99660
292287	Indian Trail (Indian Trail)	0	0	149996
298568	Jackson Park (Kannapolis)	0	21196	219861
288070	Journey (NS)	0	0	216175
292538	Light Of Christ (Charlotte)	0	888757	1230011
298898	Locust (Locust)	0	0	29849
292345	Matthews (Matthews)	0	71384	2927288
299927	McKendree (Mooresville)	0	0	64566
291886	Memorial (Charlotte)	0	0	294040
298581	Memorial (Kannapolis)	0	0	111210
292380	Memorial (Monroe)	0	13695	85340
298604	Midway (Kannapolis)	0	0	257939
289280	Mill Grove (Indian Trail)	0	0	245636



Metro District Statistical Table 1		1	2a	2b	2c	2d	2e	2f	3a	3b	3c	3d	3e	3f	4
		Professing Membership													
GCFA No	Church Name	Professing members as of end of prior year	Received this year on Profession of Faith through confirmation	Received this year on Profession of Faith other than confirmation	Membership restored by Affirmation of Faith	Added by correction	Transferred in from another UMC	Transferred in from a non-United Methodist Church	Removed by Charge Conference Action	Withdrawn from Professing Membership	Removed by Correction	Transferred out to another United Methodist Church	Transferred out to a non-United Methodist Church	Removed by death/deceased	TOTAL PROFESSING MEMBERS reported at the close of this year
298752	Mill Grove (Midland)	106	0	0	0	0	0	0	0	0	0	0	0	1	105
292367	Mineral Springs (Monroe)	296	7	16	0	0	2	1	0	0	0	2	3	5	312
292447	Moore's Chapel (Charlotte)	114	0	0	0	0	2	4	0	0	0	0	0	7	113
968043	Morrows Chapel (Mooresville)	63	0	0	0	0	0	0	0	0	0	0	0	2	61
298626	Mount Mitchell (Kannapolis)	241	0	0	0	0	0	0	0	0	0	0	0	6	235
298763	Mount Olivet (Concord)	422	0	1	0	0	0	1	0	0	0	0	0	3	421
298785	Mount Pleasant (Mount Pleasant)	747	0	0	0	0	2	1	0	0	0	0	0	7	743
292482	Mount Zion (Cornelius)	1833	0	0	0	1	0	1	0	0	0	10	2	13	1810
291944	Myers Park (Charlotte)	5292	79	17	5	0	33	18	42	16	0	3	14	39	5330
298648	North Kannapolis (Kannapolis)	183	0	0	0	0	0	0	0	0	0	0	0	4	179
292083	NorthDavidson (Charlotte)	467	0	7	0	0	0	0	0	0	0	0	0	0	474
292540	Oak Grove (Charlotte)	339	0	0	0	0	0	0	0	0	0	0	0	8	331
298887	Oak Grove (China Grove)	111	0	0	0	0	0	0	0	0	0	0	0	3	108
004851	Opportunity House UMC	40	0	0	0	0	0	0	0	0	0	0	0	0	40
300003	Park Avenue (Mooresville)	88	0	1	0	0	0	0	14	0	2	0	0	2	71
292584	Pineville (Pineville)	496	5	0	0	0	0	0	0	4	0	0	0	9	488
292607	Pleasant Grove (Charlotte)	691	0	0	0	0	0	0	0	0	0	1	2	12	676
291580	Pleasant Grove (Mineral Springs)	33	0	0	0	0	0	0	0	0	0	0	0	1	32
291966	Providence (Charlotte)	2340	0	0	1	0	9	1	0	4	0	2	0	37	2308
298945	Roberta (Concord)	290	0	8	0	0	0	0	1	0	0	0	0	0	297
298295	Rock Grove (Salisbury)	294	0	0	0	0	0	0	0	2	0	0	0	6	286
299893	Rocky Mount (Mooresville)	1056	0	29	0	0	0	0	0	0	0	0	2	10	1073
299038	Rocky Ridge (Concord)	293	0	0	0	0	0	0	71	0	27	0	0	2	193
298650	Royal Oaks (Kannapolis)	97	0	0	0	0	0	0	72	0	0	0	0	1	24
289132	Sanctuary (NS) (Charlotte)	498	0	0	0	0	0	0	0	0	0	0	0	1	497
292061	Sedgefield (Charlotte)	172	0	0	0	2	0	0	43	1	0	2	0	4	124
298661	Shiloh (Concord)	102	0	0	0	0	0	0	0	0	0	0	0	2	100
967276	Simpson-Gillespie (Charlotte)	316	0	0	0	0	0	1	0	0	0	0	0	7	310
298284	South (China Grove)	18	0	0	0	0	0	0	0	0	0	0	0	0	18
291716	South Tryon Community Mission (Charlotte)	262	0	0	0	0	0	0	0	0	0	0	0	0	262
291795	SouthPark (Charlotte)	381	0	0	0	0	3	0	12	7	2	0	4	8	351
292117	St. Andrew's (Charlotte)	634	0	1	0	0	1	0	0	0	0	5	0	7	624
294082	St. Francis (Charlotte)	592	0	0	0	0	5	0	0	36	51	2	0	0	508
292174	St. Mark's (Charlotte)	434	0	4	0	0	1	1	1	0	0	0	0	3	436
298774	St. Paul (Concord)	63	0	0	0	0	0	0	0	0	0	0	0	0	63
968076	St. Paul (Mooresville)	48	0	0	0	0	0	0	0	0	0	0	0	1	47
291875	St. Stephen (Charlotte)	1187	9	3	0	0	1	1	0	1	0	1	0	11	1188
292254	Stallings (Matthews)	365	0	0	1	0	1	2	0	0	0	0	0	0	369
288150	The Place (NS) (Charlotte)	82	0	0	0	0	0	0	0	0	0	0	0	0	82
291864	The Vine (Charlotte)	97	0	9	2	0	3	8	0	0	0	0	0	2	117
292700	Thrift (Charlotte)	173	0	1	0	0	0	0	0	0	0	1	0	1	172
292722	Trinity (Charlotte)	397	0	0	0	0	3	2	0	0	0	3	0	6	393
298683	Trinity (Kannapolis)	486	0	0	0	0	0	1	0	0	0	0	0	8	479
300322	Triplett (Mooresville)	500	9	0	0	4	1	1	0	6	0	9	0	8	492
291591	Union (Waxhaw)	185	0	1	0	0	0	0	0	0	9	0	0	2	175
289303	Union Grove (Indian Trail)	109	0	0	0	0	3	0	0	0	0	0	0	0	112
299200	Unity (Kannapolis)	408	0	1	0	0	0	2	0	0	0	0	0	4	407
292733	University City (Charlotte)	1456	11	0	2	4	4	1	20	5	0	2	5	9	1437
300402	Vanderburg (Mooresville)	424	0	3	0	0	2	0	0	0	0	1	0	4	424
292788	Waxhaw (Waxhaw)	300	0	0	0	0	5	0	0	0	0	0	0	1	304
292802	Weddington (Weddington)	4617	17	15	0	0	17	12	0	0	0	9	6	14	4649
291671	Wesley (Charlotte)	136	0	0	0	0	4	1	0	0	0	0	0	0	141
291614	Wesley Chapel (Wesley Chapel)	22	0	0	0	0	0	0	0	0	0	0	0	1	21
288035	West (Mooresville)	369	0	4	7	0	2	14	0	0	0	0	0	0	396
298444	Westford (Concord)	895	0	0	0	0	2	4	0	0	0	1	0	4	896
299973	Williamson's Chapel (Mooresville)	2320	0	6	0	0	18	6	0	0	0	2	7	18	2323
291922	Woodlawn Community Fellowship UMC	141	0	0	0	0	116	0	0	0	0	0	2	5	250
292711	Zion (Monroe)	260	0	0	0	0	0	0	0	0	0	1	0	2	257
	Closed/Disaffiliated Churches	1089								963		126			
	Total Metro District	66,922	220	231	27	23	334	152	1,264	1,288	544	237	119	563	63,894

CONF

Metro District Statistical Table 1		5a	5b	5c	5d	5e	5f	5g	5	6a	6b	6	7	7a	8a	8b	8	9	10	
GCFA No	Church Name	Membership Ethnicity							Membership Gender											
		Asian members	Black members	Hispanic/Latino members	Native American members	Pacific Islander members	White members	Multi-Racial members	TOTAL MEMBERSHIP ETHNICITY	Female members	Male members	TOTAL MEMBERSHIP GENDER	Average attendance at all weekly worship services	Number of persons who worship online	Persons baptized this year (0-12 yrs.)	Persons baptized this year (13 yrs. or older)	TOTAL number of persons baptized this year	Total Baptized Members who have not become Professing Members	Number of other constituents of the church	
298752	Mill Grove (Midland)	0	0	0	1	0	104	0	105	52	53	105	30	8	0	0	0	0	0	
292367	Mineral Springs (Monroe)	0	1	0	0	0	309	2	312	174	138	312	164	56	1	5	6	1	35	
292447	Moore's Chapel (Charlotte)	0	0	2	0	0	108	3	113	58	55	113	36	0	0	0	0	10	9	
968043	Morrrows Chapel (Mooresville)	0	51	0	0	0	10	0	61	31	30	61	20	25	0	0	0	0	1	
298626	Mount Mitchell (Kannapolis)	0	0	0	0	0	235	0	235	123	112	235	40	20	0	0	0	0	0	
298763	Mount Olivet (Concord)	0	0	0	0	0	421	0	421	224	197	421	111	111	0	0	0	2	110	
298785	Mount Pleasant (Mount Pleasant)	0	0	0	3	0	740	0	743	364	379	743	136	55	1	0	1	0	120	
292482	Mount Zion (Cornelius)	3	0	10	0	1	1796	0	1810	1032	778	1810	350	160	2	1	3	488	429	
291944	Myers Park (Charlotte)	28	69	10	0	0	5128	95	5330	2923	2407	5330	1222	3681	60	4	64	1458	1081	
298648	North Kannapolis (Kannapolis)	1	5	0	2	1	170	0	179	91	88	179	27	39	0	0	0	0	0	
292083	NorthDavidson (Charlotte)	0	454	2	0	0	18	0	474	285	189	474	284	0	0	0	0	0	0	
292540	Oak Grove (Charlotte)	0	6	4	0	0	317	4	331	187	144	331	45	60	0	0	0	0	49	
298887	Oak Grove (China Grove)	0	0	0	0	0	107	1	108	56	52	108	50	45	0	0	0	0	0	
004851	Opportunity House UMC	2	5	2	0	0	29	2	40	17	23	40	33	50	0	0	0	0	10	
300003	Park Avenue (Mooresville)	0	0	0	0	0	69	2	71	46	25	71	28	24	1	1	2	10	7	
292584	Pineville (Pineville)	2	8	20	0	2	451	5	488	288	200	488	195	200	1	0	1	63	52	
292607	Pleasant Grove (Charlotte)	0	5	1	0	0	669	1	676	337	339	676	95	25	0	0	0	0	10	
291580	Pleasant Grove (Mineral Springs)	0	0	0	0	0	32	0	32	15	17	32	22	16	0	0	0	0	6	
291966	Providence (Charlotte)	0	11	9	0	0	2284	4	2308	1289	1019	2308	197	605	3	0	3	3	202	
298945	Roberta (Concord)	0	0	3	0	0	294	0	297	218	79	297	115	175	2	1	3	2	0	
298295	Rock Grove (Salisbury)	0	0	0	0	0	286	0	286	166	120	286	33	18	0	0	0	0	32	
299893	Rocky Mount (Mooresville)	5	3	2	1	1	1057	4	1073	580	493	1073	655	1750	1	0	1	435	609	
299038	Rocky Ridge (Concord)	1	2	2	0	0	188	0	193	107	86	193	20	58	0	0	0	18	21	
298650	Royal Oaks (Kannapolis)	0	0	0	0	0	24	0	24	13	11	24	19	300	0	0	0	0	0	
289132	Sanctuary (NS) (Charlotte)	0	490	6	0	0	1	0	497	323	174	497	10	700	0	3	3	0	250	
292061	Sedgefield (Charlotte)	0	2	4	0	0	118	0	124	63	61	124	87	145	0	0	0	19	21	
298661	Shiloh (Concord)	0	0	0	0	0	100	0	100	58	42	100	38	0	0	0	0	0	0	
967276	Simpson-Gillespie (Charlotte)	0	306	3	0	0	1	0	310	209	101	310	87	102	1	0	1	0	0	
298284	South (China Grove)	0	0	0	0	0	18	0	18	13	5	18	13	10	0	0	0	0	0	
291716	South Tryon Community Mission (Charlotte)	0	256	1	0	0	2	3	262	200	62	262	2	0	1	0	1	1	60	
291795	SouthPark (Charlotte)	3	16	5	0	0	327	0	351	197	154	351	222	380	1	0	1	51	66	
292117	St. Andrew's (Charlotte)	1	7	20	0	0	594	2	624	352	272	624	193	161	0	1	1	0	169	
294082	St. Francis (Charlotte)	1	8	0	0	0	497	2	508	268	240	508	153	120	0	0	0	48	37	
292174	St. Mark's (Charlotte)	0	432	1	0	0	3	0	436	250	186	436	190	626	4	0	4	34	31	
298774	St. Paul (Concord)	0	0	0	0	0	63	0	63	41	22	63	16	360	0	0	0	0	50	
968076	St. Paul (Mooresville)	0	46	0	0	0	1	0	47	27	20	47	28	0	0	0	0	0	0	
291875	St. Stephen (Charlotte)	2	8	0	0	0	1177	1	1188	635	553	1188	294	293	3	6	9	136	598	
292254	Stallings (Matthews)	0	0	0	0	0	369	0	369	206	163	369	225	725	1	0	1	1	65	
288150	The Place (NS) (Charlotte)	0	82	0	0	0	0	0	82	47	35	82	70	0	0	0	0	0	0	
291864	The Vine (Charlotte)	2	3	0	0	0	109	3	117	65	52	117	310	250	5	1	6	33	175	
292700	Thrift (Charlotte)	0	1	2	0	4	163	2	172	110	62	172	225	225	0	0	0	0	7	
292722	Trinity (Charlotte)	1	7	1	0	2	382	0	393	212	181	393	58	95	2	0	2	117	50	
298683	Trinity (Kannapolis)	0	0	0	0	0	479	0	479	262	217	479	104	133	1	0	1	35	40	
300322	Triplett (Mooresville)	0	2	4	2	0	477	7	492	276	216	492	35	35	5	0	5	31	91	
291591	Union (Waxhaw)	0	0	0	0	0	171	4	175	91	84	175	54	65	1	1	2	1	50	
289303	Union Grove (Indian Trail)	0	0	0	0	0	112	0	112	62	50	112	29	8	1	0	1	0	0	
299200	Unity (Kannapolis)	0	0	0	0	1	406	0	407	236	171	407	85	85	1	0	1	0	0	
292733	University City (Charlotte)	8	56	18	1	1	1335	18	1437	789	648	1437	235	372	3	1	4	196	269	
300402	Vanderburg (Mooresville)	0	4	0	0	0	419	1	424	223	201	424	57	61	0	0	0	88	13	
292788	Waxhaw (Waxhaw)	3	4	0	0	0	294	3	304	168	136	304	105	74	0	0	0	42	115	
292802	Weddington (Weddington)	4	24	6	0	0	4615	0	4649	2460	2189	4649	557	744	16	0	16	862	1152	
291671	Wesley (Charlotte)	20	0	0	1	0	120	0	141	90	51	141	44	41	0	0	0	2	2	
291614	Wesley Chapel (Wesley Chapel)	0	2	0	0	0	17	2	21	14	7	21	11	4	0	0	0	0	3	
288035	West (Mooresville)	1	13	0	0	0	380	2	396	182	214	396	234	357	3	0	3	43	0	
298444	Westford (Concord)	0	2	0	0	0	894	0	896	459	437	896	400	0	0	0	0	0	0	
299973	Williamson's Chapel (Mooresville)	6	8	3	0	0	2306	0	2323	1237	1086	2323	431	202	1	0	1	374	956	
291922	Woodlawn Community Fellowship UMC	50	11	7	0	0	182	0	250	156	94	250	24	86	0	0	0	0	50	
292711	Zion (Monroe)	0	0	3	0	0	254	0	257	140	117	257	80	0	0	0	0	0	0	
	Closed/Disaffiliated Churches																			
	Total Metro District	341	4,183	758	38	23	58,211	340	63,894	35,459	28,435	63,894	16,538	29,812	182	52	234	7,223	17,027	

Metro District Statistical Table 1		11a	11b	11c	11d	11	12	13	14	15	16	16a	16b	17	18a	18b	19a	19b	
		PARTICIPANTS IN CHRISTIAN FORMATION GROUPS (CFG), including Sunday School, educational classes, and other small group ministries					Other Classes and Education												
GCFA No	Church Name	Number of CHILDREN CFG participants and leaders (ages 0-11)	Number of YOUTH CFG participants and leaders (ages 12-18)	Number of YOUNG ADULT CFG participants and leaders (ages 19-30)	Number of OTHER ADULT CFG participants and leaders (ages 31+)	TOTAL Christian Formation Group Participants	Total enrolled in confirmation preparation classes this year	Average weekly attendance (all ages) in Sunday Church School or other weekly education classes	Number of participants in Vacation Bible School	Ongoing Sunday Church School Classes offered	Ongoing small groups, support groups, or classes offered	Number of Gracious Accountability (GA) Discipleship Groups in line 16	Participants in GA groups	Support groups or small groups offered for a short term only	United Methodist Men membership	Amount paid for UMM projects	United Methodist Women membership	Amount paid for UMW projects	
298752	Mill Grove (Midland)	10	0	14	16	40	0	21	0	3	0	0	0	0	0	0	0	0	
292367	Mineral Springs (Monroe)	176	40	15	144	375	7	86	31	9	6	6	50	2	25	0	30	800	
292447	Moore's Chapel (Charlotte)	7	0	0	25	32	0	18	0	3	2	0	0	0	0	0	0	0	
968043	Morrows Chapel (Mooresville)	0	0	0	5	5	0	5	0	1	1	0	0	0	17	0	12	0	
298626	Mount Mitchell (Kannapolis)	4	4	2	44	54	0	0	0	0	0	0	0	0	10	0	20	0	
298763	Mount Olivet (Concord)	5	7	0	34	46	0	10	0	1	2	0	0	2	11	600	20	6150	
298785	Mount Pleasant (Mount Pleasant)	28	8	7	104	147	0	50	0	13	19	0	0	3	25	8500	11	2687	
292482	Mount Zion (Cornelius)	52	50	45	219	366	12	168	12	12	12	0	0	6	0	0	17	1400	
291944	Myers Park (Charlotte)	1000	200	20	1200	2420	79	400	100	40	35	0	0	20	0	0	120	0	
298648	North Kannapolis (Kannapolis)	10	2	0	10	22	0	10	0	1	1	0	0	1	7	500	32	500	
292083	NorthDavidson (Charlotte)	10	25	0	35	70	0	45	65	3	1	0	0	0	20	0	60	0	
292540	Oak Grove (Charlotte)	11	0	0	11	22	0	10	0	2	1	0	0	0	0	0	0	0	
298887	Oak Grove (China Grove)	27	12	9	17	65	0	25	0	1	3	0	0	0	12	250	25	0	
004851	Opportunity House UMC	0	0	5	40	45	0	0	0	0	0	0	0	0	0	0	0	0	
300003	Park Avenue (Mooresville)	3	14	6	26	49	0	0	0	0	0	0	0	0	0	0	0	0	
292584	Pineville (Pineville)	8	12	12	163	195	0	80	0	7	6	1	23	3	15	925	21	1975	
292607	Pleasant Grove (Charlotte)	0	15	6	64	85	0	145	0	4	5	3	36	4	0	0	42	700	
291580	Pleasant Grove (Mineral Springs)	0	3	2	14	19	0	16	0	2	0	0	0	0	0	0	0	0	
291966	Providence (Charlotte)	154	110	200	750	1214	23	295	0	22	15	0	0	20	0	0	213	32575	
298945	Roberta (Concord)	15	14	10	152	191	0	36	25	5	6	0	0	0	25	1550	36	2000	
298295	Rock Grove (Salisbury)	11	17	8	12	48	0	14	0	8	3	0	0	1	5	0	36	2213	
299893	Rocky Mount (Mooresville)	63	62	18	124	267	0	172	130	0	7	4	116	0	35	476	116	15468	
299038	Rocky Ridge (Concord)	15	10	20	14	59	0	16	0	2	2	0	0	1	20	3250	21	1922	
298650	Royal Oaks (Kannapolis)	0	2	0	12	14	0	11	0	3	0	0	0	2	6	0	9	1000	
289132	Sanctuary (NS) (Charlotte)	30	25	25	100	180	0	65	0	3	6	1	15	3	0	0	0	0	
292061	Sedgefield (Charlotte)	13	4	0	0	17	0	21	21	7	2	0	0	0	0	0	0	0	
298661	Shiloh (Concord)	7	2	1	12	22	0	18	0	2	1	0	0	1	0	0	0	0	
967276	Simpson-Gillespie (Charlotte)	0	0	0	0	0	0	0	0	0	0	0	0	0	0	0	53	560	
298284	South (China Grove)	0	0	0	0	0	0	3	0	2	0	0	0	0	0	0	0	0	
291716	South Tryon Community Mission (Charlotte)	50	10	1	12	73	0	0	0	0	5	0	0	0	0	0	13	0	
291795	SouthPark (Charlotte)	58	35	14	190	297	0	85	0	3	12	0	0	2	0	0	25	3189	
292117	St. Andrew's (Charlotte)	31	33	7	139	210	0	70	22	7	5	0	0	7	12	120	45	2195	
294082	St. Francis (Charlotte)	22	32	4	130	188	0	36	50	9	8	0	0	4	22	1900	10	1193	
292174	St. Mark's (Charlotte)	16	17	21	106	160	0	43	0	2	9	0	0	4	88	1000	198	4000	
298774	St. Paul (Concord)	0	0	0	0	0	0	0	0	0	0	0	0	0	0	0	0	0	
968076	St. Paul (Mooresville)	0	0	0	0	0	0	0	0	0	1	0	0	0	0	0	0	0	
291875	St. Stephen (Charlotte)	50	98	12	387	547	0	205	50	17	36	5	65	15	0	0	81	6675	
292254	Stallings (Matthews)	15	12	12	100	139	6	38	0	7	11	0	0	0	18	0	0	0	
288150	The Place (NS) (Charlotte)	0	0	0	0	0	0	0	0	0	0	0	0	0	0	0	0	0	
291864	The Vine (Charlotte)	33	1	0	30	64	0	20	20	2	2	1	0	2	0	0	0	0	
292700	Thrift (Charlotte)	20	10	0	10	40	0	10	0	1	1	0	0	0	0	0	8	626	
292722	Trinity (Charlotte)	10	4	13	29	56	0	40	0	7	4	0	80	2	27	15984	49	3414	
298683	Trinity (Kannapolis)	12	13	8	94	127	0	40	0	7	7	3	25	2	17	1887	32	0	
300322	Triplett (Mooresville)	35	10	9	54	108	8	50	50	1	0	0	0	3	0	0	0	0	
291591	Union (Waxhaw)	12	7	17	29	65	0	32	0	5	3	2	16	1	0	0	0	1300	
289303	Union Grove (Indian Trail)	5	0	9	20	34	0	18	0	3	1	0	0	0	8	0	12	0	
299200	Unity (Kannapolis)	11	5	10	58	84	0	8	12	1	1	0	0	0	40	4123	53	600	
292733	University City (Charlotte)	79	88	8	223	398	14	87	56	10	21	1	5	1	0	0	0	0	
300402	Vanderburg (Mooresville)	9	7	5	69	90	0	22	0	1	2	0	0	2	14	2000	15	0	
292788	Waxhaw (Waxhaw)	20	15	5	25	65	0	65	39	9	1	0	0	0	10	150	0	0	
292802	Weddington (Weddington)	1320	518	13	1190	3041	21	427	90	45	62	3	23	41	158	1146	195	30743	
291671	Wesley (Charlotte)	6	8	0	10	24	3	13	0	1	3	0	0	4	8	0	10	0	
291614	Wesley Chapel (Wesley Chapel)	0	0	0	0	0	0	4	0	1	0	0	0	1	0	0	0	0	
288035	West (Mooresville)	68	56	30	178	332	0	0	0	0	15	3	17	5	0	0	0	0	
298444	Westford (Concord)	54	60	44	48	206	0	125	0	15	10	1	0	8	8	0	25	0	
299973	Williamson's Chapel (Mooresville)	389	114	38	897	1438	18	165	0	0	48	3	52	28	130	2618	99	11567	
291922	Woodlawn Community Fellowship UMC	13	16	10	32	71	0	20	0	1	3	1	10	3	6	0	36	300	
292711	Zion (Monroe)	12	8	8	37	65	5	55	0	7	2	4	40	1	17	1687	41	2734	
	Closed/Disaffiliated Churches																		
	Total Metro District	6,597	3,513	1,505	13,528	25,143	378	5,883	3,055	630	780	123	1,752	382	1,558	93,402	3,639	336,989	

U-M-W

Metro District Statistical Table 1		20a	20b	21	21a	21b	22	23
		Mission Engagement						
GCFA No	Church Name	UMVIM teams sent from local church	Persons sent out on UMVIM teams	Total community ministries for outreach, justice, and mercy	Number of line 21 which focus on global/regional health	Number of line 21 which focus on engaging in ministry the poor/socially marginalized	Number of persons serving in mission/community ministries	Number of persons served by community ministries for outreach, justice, and mercy
298752	Mill Grove (Midland)	0	0	0	0	0	15	250
292367	Mineral Springs (Monroe)	0	0	6	0	6	235	4250
292447	Moore's Chapel (Charlotte)	0	0	4	0	2	4	16
968043	Morrrows Chapel (Mooresville)	0	0	2	0	1	4	55
298626	Mount Mitchell (Kannapolis)	0	0	0	0	0	62	0
298763	Mount Olivet (Concord)	0	0	12	0	7	93	1473
298785	Mount Pleasant (Mount Pleasant)	0	0	11	5	7	100	52500
292482	Mount Zion (Cornelius)	0	0	22	3	14	725	4300
291944	Myers Park (Charlotte)	0	0	0	0	0	50	2500
298648	North Kannapolis (Kannapolis)	0	0	1	0	1	20	300
292083	NorthDavidson (Charlotte)	0	0	0	0	0	0	0
292540	Oak Grove (Charlotte)	0	0	5	0	5	75	2510
298887	Oak Grove (China Grove)	0	0	0	0	0	52	0
004851	Opportunity House UMC	0	0	0	0	0	200	1500
300003	Park Avenue (Mooresville)	0	0	0	0	5	24	325
292584	Pineville (Pineville)	0	0	15	2	15	70	3000
292607	Pleasant Grove (Charlotte)	0	0	10	3	9	40	600
291580	Pleasant Grove (Mineral Springs)	0	0	2	0	2	20	200
291966	Providence (Charlotte)	0	0	14	2	5	480	41000
298945	Roberta (Concord)	0	0	2	0	2	72	425
298295	Rock Grove (Salisbury)	0	0	6	0	2	25	200
299893	Rocky Mount (Mooresville)	0	0	13	1	5	28	2300
299038	Rocky Ridge (Concord)	0	0	2	1	1	30	260
298650	Royal Oaks (Kannapolis)	0	0	15	0	8	24	0
289132	Sanctuary (NS) (Charlotte)	0	0	0	0	0	150	1050
292061	Sedgefield (Charlotte)	0	0	9	2	4	70	300
298661	Shiloh (Concord)	0	0	0	0	0	8	0
967276	Simpson-Gillespie (Charlotte)	0	0	7	0	7	25	1500
298284	South (China Grove)	0	0	1	0	1	1	0
291716	South Tryon Community Mission (Charlotte)	0	0	6	0	5	22	1700
291795	SouthPark (Charlotte)	0	0	46	0	30	67	11335
292117	St. Andrew's (Charlotte)	0	0	21	1	8	89	1809
294082	St. Francis (Charlotte)	0	0	3	0	3	70	1000
292174	St. Mark's (Charlotte)	0	0	8	3	4	70	4000
298774	St. Paul (Concord)	0	0	0	0	0	10	500
968076	St. Paul (Mooresville)	0	0	1	0	1	40	10000
291875	St. Stephen (Charlotte)	0	0	33	3	18	331	7128
292254	Stallings (Matthews)	0	0	7	0	6	40	5000
288150	The Place (NS) (Charlotte)	0	0	0	0	0	0	0
291864	The Vine (Charlotte)	0	0	10	0	10	50	400
292700	Thrift (Charlotte)	0	0	2	0	2	50	2717
292722	Trinity (Charlotte)	0	0	4	0	4	15	1450
298683	Trinity (Kannapolis)	0	0	4	0	1	75	3250
300322	Tripllett (Mooresville)	0	0	18	2	13	99	500
291591	Union (Waxhaw)	0	0	3	0	3	60	8000
289303	Union Grove (Indian Trail)	0	0	4	1	3	32	110
299200	Unity (Kannapolis)	0	0	1	0	1	45	150
292733	University City (Charlotte)	2	15	14	4	12	250	73642
300402	Vanderburg (Mooresville)	0	0	7	4	6	120	314
292788	Waxhaw (Waxhaw)	0	0	6	0	6	25	125
292802	Weddington (Weddington)	0	0	33	7	33	1750	25500
291671	Wesley (Charlotte)	0	0	7	5	3	50	450
291614	Wesley Chapel (Wesley Chapel)	0	0	11	1	5	6	985
288035	West (Mooresville)	0	0	8	1	7	360	22000
298444	Westford (Concord)	0	0	15	0	4	31	340
299973	Williamson's Chapel (Mooresville)	0	0	24	11	23	1217	8711
291922	Woodlawn Community Fellowship UMC	0	0	6	4	4	20	500
292711	Zion (Monroe)	0	0	16	1	15	110	1000
	Closed/Disaffiliated Churches							
	Total Metro District	2	15	1,174	157	657	16,215	448,580



METRO

	Metro District Statistical Table 2	24	25	26	27	28a	28a	29a	29b	30	31	32	33
		Assets and Debt				Church Expenditures		Benevolent Giving					
GCFA No.	Church Name	Market value of church-owned land, buildings, vehicles and equipment	Market value of financial and other liquid assets	Debt secured by church physical assets	Other debt	Amount APPORTIONED by the CONFERENCE	Amount APPORTIONED by the DISTRICT (if applicable)	Amount PAID to the CONFERENCE for all apportioned causes	Amount PAID to the DISTRICT for all apportioned causes (if applicable)	General Advance Specials	World Service Specials	Annual Conference Advance Specials	Youth Service Fund
298752	Mill Grove (Midland)	701000	160000	0	0	5040	521	0	0	0	0	0	0
292367	Mineral Springs (Monroe)	7346000	619988	0	0	37814	3915	22863	0	0	0	0	0
292447	Moore's Chapel (Charlotte)	1496700	122565	0	0	9587	993	1862	993	0	0	0	0
968043	Morrows Chapel (Mooresville)	1093000	17532	0	0	6636	687	6000	687	0	0	0	0
298626	Mount Mitchell (Kannapolis)	2721291	263144	0	3815	14173	1467	12234	1269	0	0	0	0
298763	Mount Olivet (Concord)	5203000	850888	0	0	22836	2364	22836	2364	0	0	0	0
298785	Mount Pleasant (Mount Pleasant)	5749000	532206	715564	0	35406	3665	35406	3665	0	0	0	0
292482	Mount Zion (Cornelius)	7818660	1068877	0	0	91793	9503	68845	7127	0	0	0	0
291944	Myers Park (Charlotte)	56265697	21382314	0	676246	439672	45516	198772	24567	0	0	0	0
298648	North Kannapolis (Kannapolis)	6740000	10491	0	0	13049	1351	10649	1351	0	0	0	0
292083	NorthDavidson A United Methodist Congregation	1226000	65000	0	0	8275	857	5528	572	0	0	0	0
292540	Oak Grove (Charlotte)	2199000	62203	0	0	13375	1385	13375	1385	0	0	0	0
298887	Oak Grove (China Grove)	935000	158785	0	0	5055	523	5055	523	0	0	0	0
004851	Opportunity House UMC	347510	42163	250381	2198								
300003	Park Avenue (Mooresville)	1500225	25000	50000	0	4646	481	0	0	0	0	0	0
292584	Pineville (Pineville)	5808300	417771	0	0	34629	3585	34629	3585	0	0	0	0
292607	Pleasant Grove (Charlotte)	5179100	231487	288644	0	34904	3613	34904	3613	0	0	0	0
291580	Pleasant Grove (Mineral Springs)	450000	161105	0	0	1961	203	1961	203	0	0	0	0
291966	Providence (Charlotte)	33377000	5093877	0	0	175923	18212	175923	18212	0	0	0	0
298945	Roberta (Concord)	4021000	580899	0	0	22680	2348	22680	2348	0	0	0	0
298295	Rock Grove (Salisbury)	2346000	104444	0	0	11843	1227	11843	1227	0	0	0	0
299893	Rocky Mount (Mooresville)	8500000	623112	3256000	0	101129	10469	101129	10469	0	0	0	0
299038	Rocky Ridge (Concord)	2117879	287007	249567	0	17048	1764	17048	1764	0	0	0	0
298650	Royal Oaks (Kannapolis)	835000	164267	0	0	5050	523	5050	523	0	0	0	0
289132	Sanctuary (NS) (Charlotte)	2500000	80000	1392000	0	47101	4876	0	0	0	0	0	0
292061	Sedgefield (Charlotte)	2831300	1474870	0	0	21139	2188	21144	2188	0	0	0	0
298661	Shiloh (Concord)	1200000	11500	0	0	7947	822	0	0	0	0	0	0
967276	Simpson-Gillespie (Charlotte)	3558700	171442	0	9509	16712	1730	16856	1730	0	0	0	0
298284	South (China Grove)	1188000	23426	0	0	2079	215	2079	215	0	0	0	0
291716	South Tryon Community Mission (Charlotte)		28025	0	0	0	0	0	0	0	0	0	0
291795	SouthPark (Charlotte)	2740272	3125248	3500000	6908	70655	7314	70655	7314	0	0	0	0
292117	St. Andrew's (Charlotte)	7271000	137337	243870	73788	49231	5097	50250	5534	0	0	0	0
294082	St. Francis (Charlotte)	3803600	0	263205	80600	35310	3655	35310	3655	0	0	0	0
292174	St. Mark's (Charlotte)	1691800	454722	73229	36200	28266	2926	28266	2926	0	0	0	0
298774	St. Paul (Concord)	155000	179116	0	0	2268	235	2268	235	0	0	0	0
968076	St. Paul (Mooresville)	820000	138700	0	0	6038	625	6038	625	0	0	0	0
291875	St. Stephen (Charlotte)	8757167	816350	0	101193	78583	8135	78583	8135	0	0	0	0
292254	Stallings (Matthews)	3130087	225005	77482	0	28275	2927	0	2927	0	0	0	0
288150	The Place (NS) (Charlotte)					0	0	0	0	0	0	0	0
291864	The Vine (Charlotte)	3958000	461921	0	0	20683	2142	13045	2142	0	0	0	0
292700	Thrift (Charlotte)	966200	12000	0	0	8323	862	4110	862	0	0	0	0
292722	Trinity (Charlotte)	4634500	59834	0	0	19762	2046	19762	2046	0	0	0	0
298683	Trinity (Kannapolis)	10029000	4100000	0	32700	29730	3078	15000	3078	125	0	0	0
300322	Triplett (Mooresville)	6824510	524093	0	0	31240	3234	3124	323	0	0	0	0
291591	Union (Waxhaw)	960000	460000	0	24000	12033	1246	12033	1246	0	0	0	0
289303	Union Grove (Indian Trail)	1157000	20237	0	0	2759	285	3044	285	0	0	0	0
299200	Unity (Kannapolis)	2132000	163187	0	0	14441	1494	14441	1494	0	0	0	0
292733	University City (Charlotte)	19525449	813714	933859	235700	135622	14040	113076	0	0	0	0	0
300402	Vanderburg (Mooresville)	3236690	185666	0	0	20145	2086	20145	2086	0	0	0	0
292788	Waxhaw (Waxhaw)	2249200	378525	0	0	21956	2273	21956	2273	0	0	0	0
292802	Weddington (Weddington)	19431970	1835962	2951282	1072	225055	23299	1876	23299	1200	0	0	0
291671	Wesley (Charlotte)	2128000	0	95668	0	11981	1240	250	250	0	0	0	0
291614	Wesley Chapel (Wesley Chapel)	535000	24000	0	0	3063	317	3063	317	0	0	0	0
288035	West (Mooresville)	43500	0	0	0	33984	3519	33984	3519	0	0	0	0
298444	Westford (Concord)	5100000	50000	0	0	32592	3374	0	0	0	0	0	0
299973	Williamson's Chapel (Mooresville)	15568237	1657430	150231	0	146915	15209	146915	15209	1000	0	1000	0
291922	Woodlawn Community Fellowship UMC	7183100	94108	0	0	0	0	0	0	0	0	0	0
292711	Zion (Monroe)	1282500	167952	0	0	14965	1549	14965	1549	0	0	0	0
	Total Metro District	585,129,920	94,770,068	25,941,784	3,607,613	4,387,894	454,246	2,819,844	333,698	3,412	-	5,995	-

CONF

Metro District Statistical Table 2		34	35	36a	36b	36c	36d	36e	36f	37	38	39	40	41a
GCFA No.	Church Name	Benevolent Giving										Clergy and Staff		
		All other funds sent to the Conference for connectal mission and ministry	Annual Conference Special Sunday offerings	Human Relations Sunday offering	UMCOR offering (formerly One Great Hour of Sharing offering)	Peace with Justice Sunday offering	Native American Ministries Sunday offering	World Communion Sunday offering	UM Student Day offering	Amount given directly to United Methodist causes (not sent to Conference)	Amount given to non-United Methodist benevolent and charitable causes	Clergy pension and non-health benefits	Clergy health benefits	Base compensation paid to Senior or Lead Pastor
298752	Mill Grove (Midland)	0	0	0	0	0	0	0	0	0	0	0	0	12700
292367	Mineral Springs (Monroe)	0	0	0	120	0	0	0	0	0	0	3295	6580	67686
292447	Moore's Chapel (Charlotte)	0	0	0	0	0	0	0	0	0	0	2500	465	26000
968043	Morrrows Chapel (Mooresville)	0	0	0	0	0	0	0	0	0	0	0	5206	18927
298626	Mount Mitchell (Kannapolis)	0	0	0	250	0	0	0	0	0	0	6440	4662	33022
298763	Mount Olivet (Concord)	0	0	0	610	0	0	0	0	0	0	2750	5414	35112
298785	Mount Pleasant (Mount Pleasant)	0	0	0	0	0	0	0	0	0	0	10200	6909	69983
292482	Mount Zion (Cornelius)	655	0	0	4010	0	0	0	0	0	0	152109	15494	133900
291944	Myers Park (Charlotte)	6000	0	0	0	0	0	0	0	112609	1826158	32290	71249	195000
298648	North Kannapolis (Kannapolis)	0	0	0	0	0	0	0	0	0	0	500	4417	40000
292083	NorthDavidson A United Methodist Congregation	0	0	0	0	0	0	0	0	0	0	0	4227	33500
292540	Oak Grove (Charlotte)	0	0	0	0	0	0	0	0	0	0	0	4762	46000
298887	Oak Grove (China Grove)	0	0	0	0	0	0	0	0	0	0	450	0	18000
004851	Opportunity House UMC	0	0	0	0	0	0	0	0	0	0	0	0	40000
300003	Park Avenue (Mooresville)	0	0	0	0	0	0	0	0	0	0	1600	1485	10000
292584	Pineville (Pineville)	0	0	0	0	0	0	0	0	898	15196	6924	12258	49951
292607	Pleasant Grove (Charlotte)	0	0	0	0	0	0	0	0	0	0	11255	5981	71000
291580	Pleasant Grove (Mineral Springs)	0	0	0	0	0	0	0	0	0	0	4279	0	13800
291966	Providence (Charlotte)	0	0	0	0	2785	0	0	0	452	336016	17934	21739	153079
298945	Roberta (Concord)	0	0	0	0	0	0	0	0	0	0	11832	5001	65000
298295	Rock Grove (Salisbury)	0	0	20	0	0	0	0	0	1300	1100	5646	12070	54539
299893	Rocky Mount (Mooresville)	0	0	0	0	0	0	0	0	0	0	75605	8741	131241
299038	Rocky Ridge (Concord)	1024	0	20	10	10	10	10	10	6274	125	5097	10303	52326
298650	Royal Oaks (Kannapolis)	0	0	0	0	0	0	0	0	0	0	1845	1411	0
289132	Sanctuary (NS) (Charlotte)	0	0	0	0	0	0	0	0	0	0	12579	5331	67000
292061	Sedgefield (Charlotte)	0	0	0	0	0	0	0	0	3148	13345	5909	11653	57000
298661	Shiloh (Concord)	0	0	0	0	0	0	0	0	0	0	4501	10411	40880
967276	Simpson-Gillespie (Charlotte)	0	263	150	215	260	130	0	0	225	4817	4599	10411	44165
298284	South (China Grove)	0	0	0	0	0	0	0	0	0	0	2369	0	9500
291716	South Tryon Community Mission (Charlotte)	0	0	0	0	0	0	0	0	0	0	5225	10517	49400
291795	SouthPark (Charlotte)	0	0	0	0	0	0	0	0	23600	30990	6580	9981	84953
292117	St. Andrew's (Charlotte)	0	0	250	0	0	65	0	0	908	16571	12834	20949	77720
294082	St. Francis (Charlotte)	0	0	0	0	0	0	0	0	0	0	3967	6461	80306
292174	St. Mark's (Charlotte)	0	396	0	0	50	0	50	0	0	0	1570	6340	75865
298774	St. Paul (Concord)	0	0	0	0	0	0	0	0	0	0	852	992	10901
968076	St. Paul (Mooresville)	0	0	437	100	0	0	0	0	0	0	1136	0	20000
291875	St. Stephen (Charlotte)	0	0	1275	0	0	0	0	0	268	108926	6672	12044	86003
292254	Stallings (Matthews)	0	0	0	0	0	0	0	0	0	0	5910	10195	69628
288150	The Place (NS) (Charlotte)	0	0	0	0	0	0	0	0	0	0	0	0	0
291864	The Vine (Charlotte)	0	0	0	0	0	0	0	0	0	0	1970	4847	17999
292700	Thrift (Charlotte)	0	0	0	0	0	0	0	0	0	0	4545	10411	39711
292722	Trinity (Charlotte)	0	0	0	0	0	0	0	0	0	0	1004	5094	52265
298683	Trinity (Kannapolis)	3378	0	1770	0	0	0	0	0	1700	6000	7140	14504	55093
300322	Triplett (Mooresville)	0	0	0	0	0	0	0	0	0	0	9873	5714	82288
291591	Union (Waxhaw)	0	0	0	0	0	0	0	0	0	0	600	4550	45000
289303	Union Grove (Indian Trail)	350	0	0	0	0	0	0	0	0	0	2200	0	14400
299200	Unity (Kannapolis)	0	0	0	0	0	0	0	0	0	0	5355	10529	55509
292733	University City (Charlotte)	0	0	0	0	0	0	0	0	523	73422	11394	21527	108253
300402	Vanderburg (Mooresville)	0	0	0	0	0	0	0	0	0	0	9811	6259	56074
292788	Waxhaw (Waxhaw)	0	0	0	0	0	0	0	0	0	0	817	6287	47938
292802	Weddington (Weddington)	6600	0	3720	0	0	0	0	0	55175	302431	25809	48439	194930
291671	Wesley (Charlotte)	0	0	0	0	0	0	0	0	0	0	1968	0	24900
291614	Wesley Chapel (Wesley Chapel)	0	0	0	0	0	0	0	0	0	0	50	1322	7160
288035	West (Mooresville)	0	0	0	0	0	0	0	0	0	0	72212	10089	81860
298444	Westford (Concord)	0	0	0	0	0	0	0	0	0	0	42250	8572	111975
299973	Williamson's Chapel (Mooresville)	0	0	5000	0	0	0	0	0	0	0	185925	19407	140050
291922	Woodlawn Community Fellowship UMC	0	0	0	0	0	0	0	0	0	0	0	0	65145
292711	Zion (Monroe)	0	0	1200	0	0	0	0	0	700	5803	4955	10303	50327
Total Metro District		29,560	-	902	29,654	3,345	370	989	85	274,544	4,945,143	710,997	1,251,607	6,628,784

MEMBER

Metro District Statistical Table 2		41b	41c	42a	42b	42c	43	44	45	46	47
GCFA No.	Church Name	Clergy and Staff							Programming and Operating Expenses		
		Base compensation paid to all Associate/Assistant Pastors and other pastoral staff base compensation paid to Deacons (not included in 41a or 41b)	Housing benefits paid to Senior or Lead Pastor	Housing benefits paid to all Associate/Assistant Pastors and other pastoral staff base compensation paid to Deacons (not included in 42a or 42b)	Total paid to pastor and associate(s)/assistant(s) for accountable reimbursements	Total paid to pastor and associate(s)/assistant(s) for other cash allowances	Total paid in salary and benefits for all other church staff and diaconal ministers	Local church program expenses	Local church operating expenses		
298752	Mill Grove (Midland)	5000	0	0	0	0	0	0	27700	1346	20560
292367	Mineral Springs (Monroe)	0	0	0	0	0	1285	0	173937	9110	91833
292447	Moore's Chapel (Charlotte)	0	0	0	0	0	0	0	13300	4668	30692
968043	Morrows Chapel (Mooresville)	0	0	7500	0	0	0	0	5850	300	11383
298626	Mount Mitchell (Kannapolis)	0	0	12000	0	0	0	0	32174	722	52047
298763	Mount Olivet (Concord)	0	0	24750	0	0	1375	0	54670	3917	58641
298785	Mount Pleasant (Mount Pleasant)	0	0	4800	0	0	1690	0	146311	21926	109451
292482	Mount Zion (Cornelius)	48000	0	18000	18000	0	1457	0	258925	44315	164383
291944	Myers Park (Charlotte)	428000	0	40000	134222	0	8128	0	2478652	196402	1201440
298648	North Kannapolis (Kannapolis)	0	0	0	0	0	1093	0	10500	5400	60000
292083	NorthDavidson A United Methodist Congregation	0	0	0	0	0	0	0	22000	3500	95000
292540	Oak Grove (Charlotte)	0	0	18000	0	0	242	0	32156	2215	33159
298887	Oak Grove (China Grove)	0	0	0	0	0	953	0	4680	657	18736
004851	Opportunity House UMC	0	0	14500	0	0	1280	0	49234	32783	66798
300003	Park Avenue (Mooresville)	0	0	0	0	0	0	0	3085	3000	24000
292584	Pineville (Pineville)	23655	0	0	0	0	2892	12872	97193	20623	108357
292607	Pleasant Grove (Charlotte)	9137	0	0	0	0	3959	0	92640	8327	105878
291580	Pleasant Grove (Mineral Springs)	0	0	0	0	0	300	0	0	1200	4082
291966	Providence (Charlotte)	67534	0	3000	37750	0	19232	0	929619	191260	579295
298945	Roberta (Concord)	0	0	0	0	0	6000	1150	65591	10408	69892
298295	Rock Grove (Salisbury)	0	0	0	0	0	2731	0	10400	4854	34558
299893	Rocky Mount (Mooresville)	78884	0	0	4000	0	3258	4954	416036	76424	583097
299038	Rocky Ridge (Concord)	0	0	15000	0	2200	149	0	20487	2388	57288
298650	Royal Oaks (Kannapolis)	0	0	19000	0	0	0	0	0	3116	27628
289132	Sanctuary (NS) (Charlotte)	0	0	18000	0	0	8000	2785	179205	64068	68356
292061	Sedgefield (Charlotte)	0	0	30000	0	0	659	0	40677	32982	68178
298661	Shiloh (Concord)	0	0	12000	0	0	0	0	0	0	21577
967276	Simpson-Gillespie (Charlotte)	0	0	12500	0	0	0	0	35743	7611	61675
298284	South (China Grove)	0	0	0	0	0	36	0	0	272	7294
291716	South Tryon Community Mission (Charlotte)	0	0	17500	0	0	0	0	67040	9898	62815
291795	SouthPark (Charlotte)	0	0	20000	0	0	1074	0	303015	111235	77663
292117	St. Andrew's (Charlotte)	69210	0	15000	27000	0	1431	0	204829	29389	145090
294082	St. Francis (Charlotte)	0	0	5000	0	0	719	0	164671	19182	96937
292174	St. Mark's (Charlotte)	0	0	24000	0	0	0	0	104404	18289	101009
298774	St. Paul (Concord)	0	0	0	0	0	0	0	0	641	6203
968076	St. Paul (Mooresville)	0	0	0	0	0	0	0	9275	8300	11020
291875	St. Stephen (Charlotte)	0	0	20500	0	0	2289	0	476005	39210	234321
292254	Stallings (Matthews)	0	0	0	0	0	0	0	95087	4813	76272
288150	The Place (NS) (Charlotte)										
291864	The Vine (Charlotte)	0	0	43260	0	0	0	0	25552	6191	59978
292700	Thrift (Charlotte)	0	0	15000	0	0	0	0	8680	7006	28926
292722	Trinity (Charlotte)	0	0	16500	0	0	3256	0	56032	1869	60904
298683	Trinity (Kannapolis)	45631	0	0	0	0	3010	0	55845	14492	100968
300322	Triplett (Mooresville)	0	0	0	0	0	493	0	98851	17823	62826
291591	Union (Waxhaw)	0	0	0	0	0	260	0	22500	2400	14523
289303	Union Grove (Indian Trail)	0	0	0	0	0	0	231	1900	692	11966
299200	Unity (Kannapolis)	0	0	4500	0	0	55	0	22359	3861	44258
292733	University City (Charlotte)	41766	0	20763	23977	0	898	0	642243	38094	300281
300402	Vanderburg (Mooresville)	20703	0	0	0	0	1621	0	33512	5604	56553
292788	Waxhaw (Waxhaw)	11084	0	27800	8400	0	2189	0	79502	31432	112370
292802	Weddington (Weddington)	124333	0	18200	15000	0	2489	0	1245717	129885	859506
291671	Wesley (Charlotte)	0	0	9695	0	0	578	0	42289	2354	31523
291614	Wesley Chapel (Wesley Chapel)	0	0	5040	0	0	0	0	0	3889	6295
288035	West (Mooresville)	30000	0	18000	7500	0	6729	0	76380	39493	21780
298444	Westford (Concord)	2652	0	12000	0	0	8313	0	80576	22705	70563
299973	Williamson's Chapel (Mooresville)	50000	52665	30000	15000	26000	1400	0	720155	64360	450742
291922	Woodlawn Community Fellowship UMC	25713	0	28163	0	0	557	33	53670	1479	99562
292711	Zion (Monroe)	0	0	0	0	0	0	0	18835	13843	38051
Total Metro District		2,100,602	58,394	1,229,784	539,055	32,888	169,160	45,975	18,615,133	3,139,376	13,891,284

METRO

	Metro District Statistical Table 2	48	49	70
		Debt Payments and Building Improvements		
		Principal & interest on indebtedness, loans, mortgages, etc.	Capital expenditures for building, improvements, and major equipment purchases	TOTAL CHURCH EXPENSES
GCFA No.	Church Name			
298752	Mill Grove (Midland)	0	14200	81506
292367	Mineral Springs (Monroe)	0	7400	395340
292447	Moore's Chapel (Charlotte)	0	0	81637
968043	Morrows Chapel (Mooresville)	0	0	57873
298626	Mount Mitchell (Kannapolis)	0	1000	166231
298763	Mount Olivet (Concord)	0	0	223759
298785	Mount Pleasant (Mount Pleasant)	215726	19795	655843
292482	Mount Zion (Cornelius)	0	0	969222
291944	Myers Park (Charlotte)	0	372350	7325839
298648	North Kannapolis (Kannapolis)	0	20000	164821
292083	NorthDavidson A United Methodist Congregation	0	750000	924630
292540	Oak Grove (Charlotte)	0	6481	168186
298887	Oak Grove (China Grove)	0	0	49054
004851	Opportunity House UMC	21997	0	226592
300003	Park Avenue (Mooresville)	1000	3000	47170
292584	Pineville (Pineville)	0	42619	431652
292607	Pleasant Grove (Charlotte)	22727	34733	415367
291580	Pleasant Grove (Mineral Springs)	0	266	26091
291966	Providence (Charlotte)	0	168030	2721860
298945	Roberta (Concord)	219004	57891	546992
298295	Rock Grove (Salisbury)	0	13075	153363
299893	Rocky Mount (Mooresville)	439385	0	1944655
299038	Rocky Ridge (Concord)	48348	0	239891
298650	Royal Oaks (Kannapolis)	0	12500	71073
289132	Sanctuary (NS) (Charlotte)	67295	0	502922
292061	Sedgefield (Charlotte)	0	172696	459579
298661	Shiloh (Concord)	0	0	89369
967276	Simpson-Gillespie (Charlotte)	0	23625	224975
298284	South (China Grove)	0	0	21765
291716	South Tryon Community Mission (Charlotte)	0	0	222395
291795	SouthPark (Charlotte)	0	12664319	13411379
292117	St. Andrew's (Charlotte)	109683	0	786713
294082	St. Francis (Charlotte)	19797	0	447861
292174	St. Mark's (Charlotte)	19474	0	392727
298774	St. Paul (Concord)	0	0	22092
968076	St. Paul (Mooresville)	0	0	56931
291875	St. Stephen (Charlotte)	0	237366	1311597
292254	Stallings (Matthews)	67169	18597	350598
288150	The Place (NS) (Charlotte)			
291864	The Vine (Charlotte)	0	107975	293370
292700	Thrift (Charlotte)	0	47458	166709
292722	Trinity (Charlotte)	0	8725	239748
298683	Trinity (Kannapolis)	0	18424	346158
300322	Triplett (Mooresville)	0	32033	324079
291591	Union (Waxhaw)	12000	0	125523
289303	Union Grove (Indian Trail)	0	9900	44968
299200	Unity (Kannapolis)	0	0	162361
292733	University City (Charlotte)	69092	296248	1761557
300402	Vanderburg (Mooresville)	0	10937	233608
292788	Waxhaw (Waxhaw)	0	57163	419514
292802	Weddington (Weddington)	282350	44340	3385299
291671	Wesley (Charlotte)	19956	0	133763
291614	Wesley Chapel (Wesley Chapel)	0	1850	32629
288035	West (Mooresville)	0	0	420387
298444	Westford (Concord)	0	34144	403302
299973	Williamson's Chapel (Mooresville)	91868	91858	2128195
291922	Woodlawn Community Fellowship UMC	15376	12264	301962
292711	Zion (Monroe)	0	0	160531
	Total Metro District	3,362,883	19,077,759	79,301,222



Northern Piedmont District Statistical Table 1		1	2a	2b	2c	2d	2e	2f	3a	3b	3c	3d	3e	3f	4
		Professing Membership													
GCFA No	Church Name	Professing members as of end of prior year	Received this year on Profession of Faith through confirmation	Received this year on Profession of Faith other than confirmation	Membership restored by Affirmation of Faith	Added by correction	Transferred in from another UMC	Transferred in from a non-United Methodist Church	Removed by Charge Conference Action	Withdrawn from Professing Membership	Removed by Correction	Transferred out to another United Methodist Church	Transferred out to a non-United Methodist Church	Removed by death/deceased	TOTAL PROFESSING MEMBERS reported at the close of this year
300606	Archdale (Archdale)	635	0	0	0	0	1	1	0	1	0	0	0	8	628
966807	Bass Chapel (Greensboro)	129	0	0	0	0	0	0	0	0	0	0	0	2	127
300765	Bethany (Franklinville)	204	0	0	0	0	0	0	0	0	0	1	0	7	196
289644	Bethany (Liberty)	23	0	0	0	0	0	0	0	0	0	0	0	0	23
295053	Bethany (Summerfield)	113	0	0	0	0	0	0	0	0	0	0	0	1	112
968145	Bethel (Archdale)	15	0	0	0	0	0	0	0	1	0	0	0	1	13
300481	Bethel (Climax)	27	0	0	0	0	0	0	0	0	0	0	0	1	26
294630	Bethel (Oak Ridge)	326	0	1	0	0	0	0	0	0	0	0	0	1	326
294606	Bethlehem (Climax)	529	0	0	0	0	0	1	0	0	0	0	0	8	522
294812	Bethlehem (Reidsville)	88	0	0	0	0	0	0	0	0	0	0	0	3	85
295155	Brown Summit (Brown Summit)	89	0	0	0	0	0	0	0	0	0	0	0	4	85
289520	Burnett's Chapel (Greensboro)	208	0	0	0	0	1	0	0	0	0	0	0	3	206
967094	Camp Springs (Reidsville)	46	0	0	0	0	0	0	0	0	0	0	0	2	44
294801	Carraway (Greensboro)	146	0	0	0	0	0	0	0	0	0	0	0	5	141
966886	Celia Phelps (Greensboro)	126	0	0	0	0	0	1	0	0	0	0	0	1	126
294823	Centenary (Greensboro)	555	0	0	0	0	0	0	0	1	0	0	0	8	546
296070	Centenary (Stoneville)	131	0	0	0	0	0	0	0	0	0	0	0	5	126
296002	Center (Greensboro)	386	4	0	0	0	0	0	0	0	1	1	0	4	384
967254	Chapel Hill (Reidsville)	82	0	0	0	0	0	0	0	0	0	0	0	1	81
294834	Christ (Greensboro)	2437	0	0	5	0	11	4	0	11	0	6	5	30	2405
295304	Christ (High Point)	544	0	0	0	0	0	0	0	4	0	1	0	9	530
294845	College Place (Greensboro)	201	0	0	0	0	1	0	0	3	3	0	0	3	193
967037	Collins Grove (Greensboro)	131	0	2	0	0	0	0	0	0	0	0	0	2	131
295315	Covenant (High Point)	964	0	2	0	0	1	10	0	0	0	6	1	6	964
296013	Eden (Madison)	94	0	0	0	0	1	0	0	0	1	0	0	2	92
301064	Fairfield (High Point)	642	0	0	0	0	0	0	0	0	0	0	0	2	640
295018	Fairgrove (Reidsville)	77	0	0	0	4	0	1	0	1	0	0	0	4	77
301097	Fairview (Trinity)	179	0	0	0	0	0	0	0	0	0	0	0	2	177
967015	Ferree's Chapel (Randleman)	65	0	0	0	0	0	0	0	0	0	0	0	0	65
294628	First (Eden)	118	0	0	0	0	0	0	0	0	0	0	0	3	115
295224	First (High Point)	1146	0	0	0	0	1	0	0	118	0	3	0	11	1015
301326	First (Liberty)	230	0	0	0	0	0	0	0	0	0	0	0	2	228
301680	First (Randleman)	246	0	1	0	0	0	4	0	0	0	0	0	2	249
294641	Flat Rock (Stokesdale)	191	0	0	0	0	0	0	0	0	0	0	2	0	189
295020	Friendship (Brown Summit)	145	0	0	0	0	0	0	0	0	0	0	0	4	141
967106	Garretts Grove (Gibsonville)	85	0	0	0	0	0	0	0	0	0	0	0	3	82
294685	Gethsemane (Greensboro)	153	0	0	0	1	0	0	0	0	0	0	0	3	151
294708	Gibsonville (Gibsonville)	425	0	0	0	0	0	0	0	0	0	4	0	5	416
294652	Gideon Grove (Stokesdale)	103	0	1	0	0	0	0	0	0	0	0	0	2	102
294721	Glencoe (Summerfield)	211	0	0	0	0	0	0	0	0	0	0	0	0	211
294880	Grace (Greensboro)	494	10	1	0	0	6	0	0	1	1	1	0	5	503
295097	Greensboro Korean (Greensboro)	143	0	0	0	0	0	0	0	0	0	2	14	0	127
288230	Greensboro Loop	0	0	0	0	0	0	6	0	0	0	0	0	0	6
294903	Groometown (Greensboro)	56	0	0	0	0	0	0	0	0	0	0	0	0	56
295122	Guilford College (Greensboro)	1057	8	0	0	1	2	2	0	10	0	1	2	9	1048
968362	Hayes Chapel (Madison)	71	0	0	0	0	0	0	0	1	0	0	0	2	68
295188	Hickory Grove (Greensboro)	277	3	3	0	0	2	1	0	0	0	0	0	2	284
295166	Hickory Grove (Pelham)	166	1	0	0	0	0	2	0	0	1	0	0	5	163
295246	Highland (High Point)	72	0	0	0	0	0	0	0	0	0	0	0	0	72
294925	Hinshaw (Greensboro)	393	0	0	0	0	1	1	0	0	0	0	0	5	390
295986	Hodgin Memorial (Stoneville)	45	0	0	0	0	0	0	0	0	0	0	0	0	45
967128	Holmes Grove (Greensboro)	91	0	0	0	0	0	0	0	0	0	0	0	2	89
301224	Hopewell (Trinity)	280	0	0	0	0	0	0	0	2	0	0	0	1	277
295075	Irving Park (Greensboro)	287	0	0	0	0	0	0	0	0	0	5	0	1	281
967117	Jackson (Brown Summit)	86	0	1	0	0	0	1	0	0	0	0	0	3	85
295441	Jamestown (Jamestown)	2607	5	3	0	0	8	3	0	1	0	2	0	24	2599
295463	Julian (Julian)	72	0	0	0	0	0	0	0	0	0	0	0	0	72
967232	Laughlin Memorial (Greensboro)	87	0	1	0	0	0	0	0	0	0	0	0	2	86
295485	Leaksville (Eden)	540	0	0	2	0	0	2	0	0	0	3	1	9	531
295268	Lebanon (High Point)	301	0	0	0	0	0	0	0	0	0	5	0	0	296

2025-2026 MEMBERSHIP REPORT

Northern Piedmont District Statistical Table 1		5a	5b	5c	5d	5e	5f	5g	5	6a	6b	6	7	7a	8a	8b	8	9	10	
GCFA No	Church Name	Membership Ethnicity							Membership Gender					Average attendance at all weekly worship services	Number of persons who worship online	Persons baptized this year (0-12 yrs.)	Persons baptized this year (13 yrs. or older)	TOTAL number of persons baptized this year	Total Baptized Members who have not become Professing Members	Number of other constituents of the church
		Asian members	Black members	Hispanic/Latino members	Native American members	Pacific Islander members	White members	Multi-Racial members	TOTAL MEMBERSHIP ETHNICITY	Female members	Male members	TOTAL MEMBERSHIP GENDER								
300606	Archdale (Archdale)	4	0	3	1	1	618	1	628	336	292	628	98	119	0	0	0	69	55	
966807	Bass Chapel (Greensboro)	0	127	0	0	0	0	0	127	83	44	127	35	23	0	0	0	0	0	
300765	Bethany (Franklinville)	0	0	0	0	0	196	0	196	117	79	196	42	0	0	0	0	0	0	
289644	Bethany (Liberty)	0	0	0	0	0	23	0	23	12	11	23	18	9	0	0	0	0	0	
295053	Bethany (Summerfield)	0	0	0	0	0	112	0	112	64	48	112	19	25	0	0	0	2	11	
968145	Bethel (Archdale)	0	13	0	0	0	0	0	13	7	6	13	8	0	0	0	0	0	0	
300481	Bethel (Climax)	0	0	0	0	0	26	0	26	14	12	26	13	35	0	0	0	0	8	
294630	Bethel (Oak Ridge)	0	0	1	0	0	323	2	326	194	132	326	60	107	0	0	0	0	61	
294606	Bethlehem (Climax)	0	0	0	0	0	522	0	522	294	228	522	152	63	1	0	1	30	83	
294812	Bethlehem (Reidsville)	0	0	0	0	0	85	0	85	52	33	85	40	60	0	0	0	3	24	
295155	Brown Summit (Brown Summit)	0	0	0	0	0	84	1	85	47	38	85	37	25	0	0	0	0	0	
289520	Burnett's Chapel (Greensboro)	0	1	0	1	0	202	2	206	124	82	206	40	75	0	0	0	30	65	
967094	Camp Springs (Reidsville)	0	41	0	0	0	3	0	44	32	12	44	20	200	0	0	0	0	0	
294801	Carraway (Greensboro)	0	8	0	0	0	133	0	141	76	65	141	32	27	0	0	0	0	0	
966886	Celia Phelps (Greensboro)	0	125	0	0	0	1	0	126	82	44	126	55	194	0	0	0	12	15	
294823	Centenary (Greensboro)	1	1	1	0	0	541	2	546	310	236	546	80	80	0	0	0	0	1	
296070	Centenary (Stoneville)	0	4	0	0	0	122	0	126	67	59	126	38	0	0	0	0	6	15	
296002	Center (Greensboro)	0	0	0	0	0	384	0	384	224	160	384	107	158	0	2	2	61	170	
967254	Chapel Hill (Reidsville)	0	79	0	0	0	2	0	81	60	21	81	24	53	0	0	0	1	2	
294834	Christ (Greensboro)	31	15	6	1	0	2348	4	2405	1320	1085	2405	817	1576	8	0	8	219	280	
295304	Christ (High Point)	2	14	1	0	0	511	2	530	316	214	530	162	150	0	0	0	32	48	
294845	College Place (Greensboro)	1	8	2	0	0	181	1	193	111	82	193	44	10	0	0	0	42	60	
967037	Collins Grove (Greensboro)	0	128	0	0	0	2	1	131	86	45	131	75	96	1	0	1	1	0	
295315	Covenant (High Point)	10	8	2	1	5	923	15	964	514	450	964	284	600	4	1	5	147	140	
296013	Eden (Madison)	0	0	0	0	0	92	0	92	56	36	92	32	57	0	0	0	0	16	
301064	Fairfield (High Point)	2	0	0	0	0	638	0	640	348	292	640	75	147	0	0	0	19	135	
295018	Fairgrove (Reidsville)	0	1	0	0	0	76	0	77	44	33	77	15	0	0	0	0	11	10	
301097	Fairview (Trinity)	0	0	0	0	0	177	0	177	98	79	177	33	0	1	0	1	0	0	
967015	Ferree's Chapel (Randleman)	1	47	0	0	0	2	15	65	34	31	65	27	10	0	0	0	0	15	
294628	First (Eden)	0	0	0	0	0	115	0	115	67	48	115	3	5	0	0	0	0	0	
295224	First (High Point)	3	7	1	0	1	1001	2	1015	532	483	1015	197	97	0	0	0	0	0	
301326	First (Liberty)	0	0	0	0	0	227	1	228	126	102	228	46	35	0	0	0	0	11	
301680	First (Randleman)	0	1	0	0	0	247	1	249	148	101	249	30	55	0	1	1	13	31	
294641	Flat Rock (Stokesdale)	0	0	0	0	0	188	1	189	102	87	189	19	86	0	0	0	0	0	
295020	Friendship (Brown Summit)	0	0	0	0	0	141	0	141	75	66	141	39	50	0	0	0	0	49	
967106	Garretts Grove (Gibsonville)	0	80	0	0	0	2	0	82	62	20	82	70	200	0	0	0	0	0	
294685	Gethsemane (Greensboro)	0	0	0	0	0	151	0	151	84	67	151	52	173	0	0	0	0	40	
294708	Gibsonville (Gibsonville)	1	3	0	0	0	411	1	416	237	179	416	82	52	0	0	0	25	56	
294652	Gideon Grove (Stokesdale)	0	0	0	0	0	102	0	102	67	35	102	18	2	1	0	1	0	15	
294721	Glencoe (Summerfield)	0	0	0	3	0	208	0	211	111	100	211	45	35	0	0	0	0	0	
294880	Grace (Greensboro)	4	0	0	0	0	497	2	503	267	236	503	93	103	2	0	2	207	34	
295097	Greensboro Korean (Greensboro)	114	1	3	0	0	4	5	127	76	51	127	40	210	0	0	0	0	0	
288230	Greensboro Loop	0	6	0	0	0	0	0	6	6	0	6	6	120	0	0	0	0	0	
294903	Groometown (Greensboro)	0	1	0	0	0	55	0	56	30	26	56	27	0	1	0	1	7	0	
295122	Guilford College (Greensboro)	21	12	2	0	0	1011	2	1048	594	454	1048	161	567	0	0	0	109	221	
968362	Hayes Chapel (Madison)	0	67	0	0	0	1	0	68	60	8	68	12	0	0	0	0	0	0	
295188	Hickory Grove (Greensboro)	7	2	0	0	0	274	1	284	180	104	284	44	135	1	5	6	3	3	
295166	Hickory Grove (Pelham)	0	0	0	0	0	163	0	163	95	68	163	67	150	0	1	1	0	9	
295246	Highland (High Point)	1	0	0	0	0	71	0	72	46	26	72	25	3	0	0	0	0	0	
294925	Hinshaw (Greensboro)	1	54	3	0	0	324	8	390	271	119	390	65	95	1	0	1	10	10	
295986	Hodgin Memorial (Stoneville)	0	0	0	0	0	45	0	45	25	20	45	20	0	0	0	0	1	15	
967128	Holmes Grove (Greensboro)	0	89	0	0	0	0	0	89	53	36	89	45	20	0	0	0	0	9	
301224	Hopewell (Trinity)	1	0	0	0	0	276	0	277	160	117	277	55	25	0	0	0	33	65	
295075	Irving Park (Greensboro)	0	2	0	0	0	277	2	281	153	128	281	54	19	1	0	1	14	0	
967117	Jackson (Brown Summit)	0	83	0	0	0	0	2	85	48	37	85	57	0	0	0	0	0	14	
295441	Jamestown (Jamestown)	5	8	0	0	0	2586	0	2599	1386	1213	2599	339	276	2	0	2	349	417	
295463	Julian (Julian)	0	0	0	1	0	71	0	72	40	32	72	26	70	0	0	0	0	0	
967232	Laughlin Memorial (Greensboro)	0	85	0	0	0	1	0	86	52	34	86	40	93	0	0	0	0	0	
295485	Leaksville (Eden)	0	3	2	0	0	526	0	531	270	261	531	57	94	0	0	0	2	41	
295268	Lebanon (High Point)	0	0	1	0	0	295	0	296	157	139	296	60	20	0	0	0	0	0	

Northern Piedmont District Statistical Table 1		11a	11b	11c	11d	11	12	13	14	15	16	16a	16b	17	18a	18b	19a	19b	
		PARTICIPANTS IN CHRISTIAN FORMATION GROUPS (CFG), including Sunday School, educational classes, and other small group ministries					Other Classes and Education												
GCFA No	Church Name	Number of CHILDREN CFG participants and leaders (ages 0- 11)	Number of YOUTH CFG participants and leaders (ages 12- 18)	Number of YOUNG ADULT CFG participants and leaders (ages 19- 30)	Number of OTHER ADULT CFG participants and leaders (ages 31+)	TOTAL Christian Formation Group Participants	Total enrolled in confirmation preparation classes this year	Average weekly attendance (all ages) in Sunday Church School or other weekly education classes	Number of participants in Vacation Bible School	Ongoing Sunday Church School Classes offered	Ongoing small groups, support groups, or classes offered	Number of Gracious Accountability (GA) Discipleship Groups in line 16	Participants in GA groups	Support groups or small groups offered for a short term only	United Methodist Men membership	Amount paid for UMM projects	United Methodist Women membership	Amount paid for UMW projects	
300606	Archdale (Archdale)	13	6	4	103	126	0	115	0	11	2	0	0	2	26	5669	40	855	
966807	Bass Chapel (Greensboro)	0	0	0	40	40	0	40	0	1	1	0	0	0	0	500	0	575	
300765	Bethany (Franklinville)	6	3	2	26	37	0	16	0	4	4	0	0	0	11	850	15	2190	
289644	Bethany (Liberty)	7	0	0	0	7	0	0	0	0	0	0	0	1	0	0	0	0	
295053	Bethany (Summerfield)	3	4	3	10	20	0	45	0	3	1	0	0	0	11	50	15	1421	
968145	Bethel (Archdale)	0	0	0	8	8	0	4	0	1	1	0	0	1	0	0	0	5	
300481	Bethel (Climax)	2	4	0	13	19	0	9	0	1	2	0	0	0	6	0	6	0	
294630	Bethel (Oak Ridge)	29	27	25	55	136	0	50	0	11	4	1	4	2	14	294	12	201	
294606	Bethlehem (Climax)	25	11	5	135	176	0	87	45	12	9	0	0	5	0	0	20	1650	
294812	Bethlehem (Reidsville)	0	1	7	36	44	0	24	0	7	0	0	0	0	0	0	0	0	
295155	Brown Summit (Brown Summit)	0	0	0	0	0	0	0	0	0	1	1	10	0	0	0	0	0	
289520	Burnett's Chapel (Greensboro)	15	4	5	25	49	0	33	0	5	3	1	14	1	16	302	24	1842	
967094	Camp Springs (Reidsville)	0	0	0	8	8	0	10	0	1	1	1	1	0	7	0	15	520	
294801	Carraway (Greensboro)	0	0	0	52	52	0	23	0	0	0	0	0	0	12	1806	20	6810	
966886	Celia Phelps (Greensboro)	9	0	2	40	51	0	17	0	2	4	0	0	0	23	150	33	0	
294823	Centenary (Greensboro)	0	0	0	30	30	0	20	0	6	6	0	0	6	36	1	45	2	
296070	Centenary (Stoneville)	0	0	0	18	18	0	9	0	1	1	0	0	1	0	0	21	852	
296002	Center (Greensboro)	78	11	19	162	270	4	46	47	8	11	0	0	2	15	325	8	350	
967254	Chapel Hill (Reidsville)	0	0	0	7	7	0	7	0	1	0	0	0	0	9	600	22	150	
294834	Christ (Greensboro)	20	53	20	450	543	31	203	6	20	35	6	38	5	0	0	152	2542	
295304	Christ (High Point)	0	0	0	77	77	0	14	0	5	2	1	8	3	0	0	0	0	
294845	College Place (Greensboro)	10	0	14	23	47	0	13	12	2	1	0	0	2	0	0	30	800	
967037	Collins Grove (Greensboro)	0	0	0	9	9	0	2	0	1	0	0	0	0	37	570	22	1050	
295315	Covenant (High Point)	68	75	18	154	315	0	163	0	19	14	3	34	0	39	1530	29	860	
296013	Eden (Madison)	8	9	1	23	41	0	20	0	5	0	0	0	3	0	0	19	1911	
301064	Fairfield (High Point)	37	40	56	162	295	0	25	40	19	5	0	0	2	22	2872	72	4705	
295018	Fairgrove (Reidsville)	12	1	0	7	20	0	11	0	3	0	0	0	0	6	100	0	0	
301097	Fairview (Trinity)	1	4	5	25	35	0	33	0	0	0	0	0	0	0	0	0	0	
967015	Ferree's Chapel (Randleman)	14	4	19	29	66	0	15	0	2	2	0	0	0	18	200	12	50	
294628	First (Eden)	2	2	0	10	14	0	3	80	1	1	0	0	0	9	0	20	0	
295224	First (High Point)	25	34	0	0	59	6	33	65	6	4	0	0	2	0	0	121	16120	
301326	First (Liberty)	6	0	0	40	46	0	14	0	3	2	2	22	1	13	734	9	600	
301680	First (Randleman)	13	9	8	24	54	0	26	0	3	1	0	0	1	0	0	46	3142	
294641	Flat Rock (Stokesdale)	0	0	0	37	37	0	11	0	1	3	0	0	2	0	0	22	1885	
295020	Friendship (Brown Summit)	15	2	8	16	41	0	26	0	1	2	2	34	3	17	232	0	0	
967106	Garretts Grove (Gibsonville)	10	5	5	30	50	0	15	0	3	0	0	0	1	7	0	47	0	
294685	Gethsemane (Greensboro)	32	8	0	67	107	0	219	0	2	3	0	0	1	12	3505	8	865	
294708	Gibsonville (Gibsonville)	9	5	0	10	24	0	34	0	6	2	0	0	1	20	608	19	477	
294652	Gideon Grove (Stokesdale)	2	0	1	10	13	0	10	0	1	2	1	4	0	2	0	25	2400	
294721	Glencoe (Summerfield)	5	1	4	18	28	0	4	28	0	1	0	0	0	12	300	20	1311	
294880	Grace (Greensboro)	37	12	8	70	127	11	21	20	2	1	0	0	3	0	0	0	0	
295097	Greensboro Korean (Greensboro)	9	19	25	74	127	0	6	0	2	10	0	0	3	27	1500	47	1800	
288230	Greensboro Loop	0	0	0	0	0	0	13	0	1	1	0	0	0	0	0	0	0	
294903	Groometown (Greensboro)	4	5	1	3	13	0	15	6	2	2	0	0	2	0	0	0	0	
295122	Guilford College (Greensboro)	160	97	10	480	747	8	189	0	16	51	44	403	7	0	0	56	10200	
968362	Hayes Chapel (Madison)	5	0	0	0	5	0	0	0	0	0	0	0	0	0	0	0	0	
295188	Hickory Grove (Greensboro)	10	5	0	52	67	3	14	0	2	1	0	0	0	22	3600	37	3195	
295166	Hickory Grove (Pelham)	4	11	3	18	36	0	15	0	2	0	0	0	0	7	2441	28	2127	
295246	Highland (High Point)	0	0	0	2	2	0	2	0	0	2	0	0	2	0	0	0	0	
294925	Hinshaw (Greensboro)	7	12	15	65	99	0	40	0	5	0	0	0	0	24	1500	49	10690	
295986	Hodgin Memorial (Stoneville)	0	1	0	9	10	0	8	0	2	0	0	0	1	0	0	0	0	
967128	Holmes Grove (Greensboro)	10	5	5	10	30	0	5	0	0	1	0	5	1	12	0	20	300	
301224	Hopewell (Trinity)	6	5	5	20	36	0	19	0	2	0	0	0	2	0	0	26	3500	
295075	Irving Park (Greensboro)	7	4	0	16	27	0	16	0	3	4	1	4	3	15	0	7	755	
967117	Jackson (Brown Summit)	3	6	2	25	36	0	16	0	2	3	1	10	0	17	600	23	0	
295441	Jamestown (Jamestown)	37	35	25	260	357	5	220	25	10	12	0	0	12	0	0	0	0	
295463	Julian (Julian)	5	2	1	18	26	0	13	41	2	2	0	0	2	0	0	0	0	
967232	Laughlin Memorial (Greensboro)	4	4	0	0	8	0	9	0	1	0	0	0	0	0	0	21	0	
295485	Leaksville (Eden)	15	21	4	88	128	0	22	0	2	8	0	0	2	21	1800	22	1362	
295268	Lebanon (High Point)	0	5	1	12	18	0	12	0	1	2	0	0	2	0	0	44	2200	

2025 CONFERENCE REPORT

Northern Piedmont District Statistical Table 1		20a	20b	21	21a	21b	22	23
GCFA No	Church Name	Mission Engagement						
		UMVIM teams sent from local church	Persons sent out on UMVIM teams	Total community ministries for outreach, justice, and mercy	Number of line 21 which focus on global/regional health	Number of line 21 which focus on engaging in ministry the poor/socially marginalized	Number of persons serving in mission/community ministries	Number of persons served by community ministries for outreach, justice, and mercy
300606	Archdale (Archdale)	0	0	1	0	1	79	2694
966807	Bass Chapel (Greensboro)	0	0	2	2	0	45	300
300765	Bethany (Franklinville)	0	0	6	0	5	22	600
289644	Bethany (Liberty)	0	0	0	0	0	20	100
295053	Bethany (Summerfield)	0	0	0	4	10	15	326
968145	Bethel (Archdale)	0	0	0	0	0	1	0
300481	Bethel (Climax)	0	0	0	0	0	0	50
294630	Bethel (Oak Ridge)	0	0	11	2	9	68	5200
294606	Bethlehem (Climax)	0	0	13	7	10	71	675
294812	Bethlehem (Reidsville)	0	0	3	0	1	0	125
295155	Brown Summit (Brown Summit)	0	0	5	2	3	20	120
289520	Burnett's Chapel (Greensboro)	0	0	9	0	9	44	130
967094	Camp Springs (Reidsville)	0	0	0	0	0	2	2
294801	Carraway (Greensboro)	0	0	0	0	0	23	1500
966886	Celia Phelps (Greensboro)	0	0	3	0	3	22	1400
294823	Centenary (Greensboro)	0	0	30	3	27	75	200
296070	Centenary (Stoneville)	0	0	1	0	1	12	1032
296002	Center (Greensboro)	0	0	11	5	6	86	1850
967254	Chapel Hill (Reidsville)	0	0	0	0	0	7	87
294834	Christ (Greensboro)	0	0	32	16	31	804	105922
295304	Christ (High Point)	0	0	5	0	0	1002	5694
294845	College Place (Greensboro)	0	0	2	2	2	6	200
967037	Collins Grove (Greensboro)	0	0	0	0	0	7	0
295315	Covenant (High Point)	0	0	8	7	8	523	3507
296013	Eden (Madison)	0	0	4	0	0	38	698
301064	Fairfield (High Point)	0	0	2	1	2	200	4200
295018	Fairgrove (Reidsville)	0	0	1	0	1	9	217
301097	Fairview (Trinity)	0	0	0	0	0	5	0
967015	Ferree's Chapel (Randleman)	0	0	0	0	0	20	400
294628	First (Eden)	0	0	1	1	11	2	960
295224	First (High Point)	0	0	7	4	5	288	5650
301326	First (Liberty)	0	0	6	0	4	30	1000
301680	First (Randleman)	0	0	1	0	1	48	1865
294641	Flat Rock (Stokesdale)	0	0	8	0	6	30	500
295020	Friendship (Brown Summit)	0	0	6	3	2	40	350
967106	Garretts Grove (Gibsonville)	0	0	0	0	0	0	0
294685	Gethsemane (Greensboro)	0	0	19	7	9	52	381
294708	Gibsonville (Gibsonville)	0	0	3	0	2	62	55
294652	Gideon Grove (Stokesdale)	0	0	3	1	3	11	275
294721	Glencoe (Summerfield)	0	0	3	0	3	15	20
294880	Grace (Greensboro)	0	0	4	3	4	32	650
295097	Greensboro Korean (Greensboro)	0	0	9	1	8	36	1885
288230	Greensboro Loop	0	0	0	0	0	0	0
294903	Groometown (Greensboro)	0	0	0	0	0	6	3800
295122	Guilford College (Greensboro)	0	0	23	3	11	175	29018
968362	Hayes Chapel (Madison)	0	0	0	0	0	10	0
295188	Hickory Grove (Greensboro)	0	0	10	0	10	75	600
295166	Hickory Grove (Pelham)	0	0	3	1	3	0	90
295246	Highland (High Point)	0	0	4	1	4	5	125
294925	Hinshaw (Greensboro)	0	0	6	1	8	50	350
295986	Hodgin Memorial (Stoneville)	0	0	0	0	0	13	0
967128	Holmes Grove (Greensboro)	0	0	6	2	4	10	50
301224	Hopewell (Trinity)	0	0	2	2	2	20	2500
295075	Irving Park (Greensboro)	0	0	0	0	0	16	0
967117	Jackson (Brown Summit)	0	0	5	0	0	15	600
295441	Jamestown (Jamestown)	0	0	10	3	10	385	3000
295463	Julian (Julian)	0	0	3	2	3	12	226
967232	Laughlin Memorial (Greensboro)	0	0	2	0	2	12	200
295485	Leaksville (Eden)	0	0	15	5	11	125	1530
295268	Lebanon (High Point)	0	0	5	3	2	20	1300



Northern Piedmont District Statistical Table 2		24	25	26	27	28a	28a	29a	29b	30	31	32	33
GCFA No	Church Name	Assets and Debt				Church Expenditures		Benevolent Giving					
		Market value of church-owned land, buildings, vehicles and equipment	Market value of financial and other liquid assets	Debt secured by church physical assets	Other debt	Amount APPORTIONED by the CONFERENCE	Amount APPORTIONED by the DISTRICT (if applicable)	Amount PAID to the CONFERENCE for all apportioned causes	Amount PAID to the DISTRICT for all apportioned causes (if applicable)	General Advance Specials	World Service Specials	Annual Conference Advance Specials	Youth Service Fund
300606	Archdale (Archdale)	3080130	345053	0	10000	27256	2601	27256	2601	0	0	0	0
966807	Bass Chapel (Greensboro)	1450000	82000	0	0	10841	1035	10841	1035	0	0	0	0
300765	Bethany (Franklinville)	2205000	388566	0	0	9515	908	9515	908	0	0	0	0
289644	Bethany (Liberty)	720000	91443	0	0	1448	138	1448	138	0	0	0	0
295053	Bethany (Summerfield)	4175000	94764	0	0	3814	364	3814	364	0	0	0	0
968145	Bethel (Archdale)	428430	91901	0	0	2855	272	2855	272	0	0	0	0
300481	Bethel (Climax)	360000	37964	0	0	2756	264	2756	264	0	0	0	0
294630	Bethel (Oak Ridge)	1600000	200000	0	15000	12868	1228	12868	1228	0	0	0	0
294606	Bethlehem (Climax)	998145	682610	0	23096	27919	2664	27919	2664	0	0	0	0
294812	Bethlehem (Reidsville)	1663000	728309	0	0	6529	623	6529	623	0	0	0	0
295155	Brown Summit (Brown Summit)	875000	36231	0	0	4102	392	4104	393	0	0	0	0
289520	Burnett's Chapel (Greensboro)	1935000	230000	0	0	8694	831	8694	831	0	0	0	0
967094	Camp Springs (Reidsville)	315000	54628	0	0	3384	324	3384	324	0	0	0	0
294801	Carraway (Greensboro)	399000	176000	0	0	6382	609	6382	609	0	0	0	0
966886	Celia Phelps (Greensboro)	930400	14895	0	0	10054	959	10054	959	0	0	0	0
294823	Centenary (Greensboro)	5660000	512028	0	15889	30514	2912	19246	2912	0	0	0	0
296070	Centenary (Stoneville)	1000000	65000	0	0	4719	450	4719	450	0	0	0	0
296002	Center (Greensboro)	1950000	171798	0	38600	21110	2016	21110	2016	0	0	1933	0
967254	Chapel Hill (Reidsville)	495000	15270	0	0	4532	432	4532	432	0	0	0	0
294834	Christ (Greensboro)	28427400	1558989	0	348000	156529	14939	156529	14939	0	0	0	0
295304	Christ (High Point)	152887	2543302	0	0	33924	3238	33924	3238	0	0	0	0
294845	College Place (Greensboro)	5306000	1723349	0	0	19079	1821	19079	1821	0	0	0	0
967037	Collins Grove (Greensboro)	850000	22500	27000	0	7211	689	7211	689	0	0	0	0
295315	Covenant (High Point)	3998889	697132	0	0	72563	6926	72563	6926	0	0	0	0
296013	Eden (Madison)	2205167	147603	0	0	5603	534	5603	534	0	0	0	0
301064	Fairfield (High Point)	1660250	116385	0	0	21563	2058	21563	2058	0	0	0	0
295018	Fairgrove (Reidsville)	700000	7782	0	3602	3242	310	3242	310	0	0	0	0
301097	Fairview (Trinity)	954000	24499	55070	0	5649	539	5649	539	0	0	0	0
967015	Ferree's Chapel (Randleman)	95000	4000	0	0	2900	277	2900	277	0	0	0	0
294628	First (Eden)	3351000	15000	0	0	6373	608	531	51	0	0	0	0
295224	First (High Point)	7666000	512015	0	78937	68522	6540	68522	6540	50	0	0	0
301326	First (Liberty)	2540000	1308746	0	0	13207	1261	13207	1261	0	0	0	0
301680	First (Randleman)	2952646	37675	88687	0	11748	1121	11748	1121	0	0	0	0
294641	Flat Rock (Stokesdale)	3000000	2000	0	0	10724	1024	7026	1024	0	0	0	0
295020	Friendship (Brown Summit)	1568530	109952	0	0	7274	694	7274	694	0	0	0	0
967106	Garretts Grove (Gibsonville)	566739	56468	0	0	4795	458	4795	458	0	0	0	0
294685	Gethsemane (Greensboro)	563200	43268	0	0	10313	984	10313	984	0	0	0	0
294708	Gibsonville (Gibsonville)	2526200	747584	668782	0	22824	2178	22824	2178	0	0	0	0
294652	Gideon Grove (Stokesdale)	2021000	150643	0	0	4870	465	4870	465	0	0	0	0
294721	Glencoe (Summerfield)	1571000	61062	0	0	7724	738	7724	738	0	0	0	0
294880	Grace (Greensboro)	4159000	1337796	0	33087	29649	2829	28031	2829	0	0	0	0
295097	Greensboro Korean (Greensboro)	2434000	19863	0	20000	13321	1272	11228	1272	0	0	0	0
288230	Greensboro Loop	0	0	0	0	0	0	0	0	0	0	0	0
294903	Groometown (Greensboro)	1449072	233000	0	0	5439	519	5439	519	0	0	0	0
295122	Guilford College (Greensboro)	8866600	828491	0	0	77025	7352	77025	7352	0	0	0	0
968362	Hayes Chapel (Madison)	650000	8500	0	0	2891	276	2891	276	0	0	0	0
295188	Hickory Grove (Greensboro)	2809000	959647	0	20908	13436	1283	13436	1283	0	0	0	0
295166	Hickory Grove (Pelham)	740000	191019	0	0	7340	700	7340	700	0	0	0	0
295246	Highland (High Point)	585000	8000	0	0	6140	585	2750	250	100	0	0	0
294925	Hinshaw (Greensboro)	997800	374542	0	0	21817	2083	21817	2083	0	0	0	0
295986	Hodgin Memorial (Stoneville)	393363	16708	0	0	3834	365	3834	365	0	0	0	0
967128	Holmes Grove (Greensboro)	950000	0	0	5000	4138	395	4138	395	0	0	0	0
301224	Hopewell (Trinity)	3464483	377	0	0	10961	1046	10961	1046	0	0	0	0
295075	Irving Park (Greensboro)	4265000	484441	0	29140	20436	1950	12889	1950	0	0	0	0
967117	Jackson (Brown Summit)	937900	256225	0	0	3168	302	3168	302	0	0	0	0
295441	Jamestown (Jamestown)	5409139	1094669	0	4488	105661	10085	105661	10085	0	0	0	0
295463	Julian (Julian)	655000	140897	0	0	4645	443	4645	443	0	0	0	0
967232	Laughlin Memorial (Greensboro)	1021000	8230	0	0	6326	605	6326	605	0	0	0	0
295485	Leaksville (Eden)	6270000	638000	0	0	25904	2473	25904	2473	0	0	0	0
295268	Lebanon (High Point)	2543000	441000	0	0	21010	2005	21010	2005	0	0	0	0

NORTH-CAROLINA

Northern Piedmont District Statistical Table 2		34	35	36a	36b	36c	36d	36e	36f	37	38	39	40	41a
		Benevolent Giving												
GCFA No	Church Name	All other funds sent to the Conference for connec-tional mission and ministry	Annual Conference Special Sunday offerings	Human Relations Sunday offering	UMCOR offering (formerly One Great Hour of Sharing offering)	Peace with Justice Sunday offering	Native American Ministries Sunday offering	World Communion Sunday offering	UM Student Day offering	Amount given directly to United Methodist causes (not sent to Conference)	Amount given to non-United Methodist benevolent and charitable causes	Clergy pension and non-health benefits	Clergy health benefits	Base compensation paid to Senior or Lead Pastor
300606	Archdale (Archdale)	340		0	0	0	0	0	0	5634	5929	10088	62661	
966807	Bass Chapel (Greensboro)	0		0	0	0	0	0	0	2410	2443	5205	24500	
300765	Bethany (Franklinville)	0	10	10	0	10	0	0	0	0	4329	10411	41029	
289644	Bethany (Liberty)	0		0	0	0	0	0	0	59	291	0	3726	
295053	Bethany (Summerfield)	0	0	0	0	0	0	0	0	935	1487	3861	16603	
968145	Bethel (Archdale)	0	20	125	0	0	0	0	0	100	0	0	8568	
300481	Bethel (Climax)	0		0	0	0	0	0	0	500	1446	3436	13200	
294630	Bethel (Oak Ridge)	200		0	525	0	0	0	0	852	12696	5518	10820	54097
294606	Bethlehem (Climax)	0		0	0	0	0	0	0	0	3960	5738	10195	69825
294812	Bethlehem (Reidsville)	0		0	0	0	0	0	0	0	0	3640	8329	34608
295155	Brown Summit (Brown Summit)	0		0	0	0	0	0	0	448	0	1483	3748	12734
289520	Burnett's Chapel (Greensboro)	0	50	44	33	49	129	12	400	150	3996	10411	39488	
967094	Camp Springs (Reidsville)	0		0	0	0	0	0	0	0	821	0	9585	
294801	Carraway (Greensboro)	0		0	0	0	0	0	0	0	931	1503	7638	
966886	Celia Phelps (Greensboro)	0		0	0	0	0	0	0	500	2480	5227	22865	
294823	Centenary (Greensboro)	200		0	0	0	0	0	0	0	5901	10672	77517	
296070	Centenary (Stoneville)	0		0	0	0	0	0	0	0	1579	4699	17303	
296002	Center (Greensboro)	1050		0	0	0	0	0	0	1000	3000	6092	11213	73152
967254	Chapel Hill (Reidsville)	0		0	0	0	0	0	0	0	150	1677	3332	17982
294834	Christ (Greensboro)	0		600	0	0	0	0	0	20000	102216	18132	34052	112259
295304	Christ (High Point)	0		460	0	0	25	0	0	0	6498	10195	69960	
294845	College Place (Greensboro)	0	20	10	0	0	50	0	0	7339	5278	10195	60294	
967037	Collins Grove (Greensboro)	0		0	0	0	0	0	0	250	0	1931	0	23545
295315	Covenant (High Point)	0		0	0	0	0	0	0	0	26352	12211	21903	94644
296013	Eden (Madison)	0		0	0	0	0	0	0	0	1252	0	0	18940
301064	Fairfield (High Point)	0		0	0	0	0	0	0	3000	2500	5916	10195	69750
295018	Fairgrove (Reidsville)	0		0	0	0	0	0	0	0	0	0	0	17303
301097	Fairview (Trinity)	0		0	0	0	0	0	0	0	4210	1343	0	18985
967015	Ferree's Chapel (Randleman)	0		0	0	0	0	0	0	0	600	0	0	9280
294628	First (Eden)	0		0	0	0	0	0	0	250	300	2179	5206	19758
295224	First (High Point)	0		500	0	0	0	0	0	27540	15882	11764	21241	97568
301326	First (Liberty)	0		157	0	0	0	0	0	0	0	1789	0	20564
301680	First (Randleman)	0		0	0	0	0	0	0	1931	12874	4780	10603	50803
294641	Flat Rock (Stokesdale)	0		0	0	0	0	0	0	650	1500	885	0	10850
295020	Friendship (Brown Summit)	0		0	0	0	0	0	0	470	1823	2636	6663	27921
967106	Garretts Grove (Gibsonville)	0		0	0	0	0	0	0	0	0	887	0	10360
294685	Gethsemane (Greensboro)	0		0	0	0	0	0	0	0	480	2813	6550	28162
294708	Gibsonville (Gibsonville)	0		0	0	0	0	0	0	0	14881	5504	10195	65061
294652	Gideon Grove (Stokesdale)	0		0	0	0	0	0	0	780	1774	2274	5206	21600
294721	Glencoe (Summerfield)	0		200	0	0	0	0	0	741	785	4188	10411	36617
294880	Grace (Greensboro)	0		0	0	0	0	0	0	1200	129	5047	10351	49333
295097	Greensboro Korean (Greensboro)	0		0	0	0	0	0	0	0	35366	4427	10411	40860
288230	Greensboro Loop	0		0	0	0	0	0	0	0	0	0	0	24000
294903	Groometown (Greensboro)	0		0	0	0	0	0	0	0	0	1437	2776	17104
295122	Guilford College (Greensboro)	0		0	0	0	0	0	0	19839	118096	12408	21324	98500
968362	Hayes Chapel (Madison)	0		0	0	0	0	0	0	0	0	550	0	8721
295188	Hickory Grove (Greensboro)	0		0	0	0	0	0	0	0	1220	5116	10303	52790
295166	Hickory Grove (Pelham)	0		0	0	0	0	0	0	0	448	2746	6182	32837
295246	Highland (High Point)	0		200	0	0	0	0	0	500	225	1072	2061	11800
294925	Hinshaw (Greensboro)	0		0	0	0	0	0	0	0	4119	4357	11503	52020
295986	Hodgin Memorial (Stoneville)	0		0	0	0	0	0	0	0	480	1721	5125	16776
967128	Holmes Grove (Greensboro)	0		0	0	0	0	0	0	0	3054	0	0	9200
301224	Hopewell (Trinity)	0		0	0	0	0	0	0	3460	0	4229	10411	39000
295075	Irving Park (Greensboro)	0		0	0	0	0	0	0	0	6334	4993	10303	53760
967117	Jackson (Brown Summit)	0		0	0	0	0	0	0	0	0	0	0	10475
295441	Jamestown (Jamestown)	0		1800	0	0	0	0	0	0	8312	13874	25688	105000
295463	Julian (Julian)	0		460	0	0	0	0	0	0	800	1790	0	28000
967232	Laughlin Memorial (Greensboro)	0		56	0	0	50	0	0	0	0	1599	3956	16443
295485	Leaksville (Eden)	0		0	0	0	0	0	0	203	1307	7925	9874	91029
295268	Lebanon (High Point)	0		0	0	0	0	0	0	0	1000	5396	11892	58500

Northern Piedmont District Statistical Table 2		41b	41c	42a	42b	42c	43	44	45	46	47	
		Clergy and Staff									Programming and Operating Expenses	
GCFA No.	Church Name	Base compensation paid to all Associate/Assistant Pastors and other pastoral staff	Base compensation paid to Deacons (not included in 41a or 41b)	Housing benefits paid to Senior or Lead Pastor	Housing benefits paid to all Associate/Assistant Pastors and other pastoral staff	Housing benefits paid to Deacons (not included in 42a or 42b)	Total paid to pastor and associate(s)/assistant(s) for accountable reimbursements	Total paid to pastor and associate(s)/assistant(s) for other cash allowances	Total paid in salary and benefits for all other church staff and diaconal ministers	Local church program expenses	Local church operating expenses	
300606	Archdale (Archdale)	0	0	0	0	0	822	0	91442	4200	68806	
966807	Bass Chapel (Greensboro)	0	0	3750	0	0	1305	0	4900	15260	44718	
300765	Bethany (Franklinville)	0	0	0	0	0	1973	0	0	1161	25129	
289644	Bethany (Liberty)	0	0	2100	0	0	700	0	0	0	10668	
295053	Bethany (Summerfield)	0	0	0	0	0	1800	0	0	1052	16747	
968145	Bethel (Archdale)	0	0	0	0	0	0	0	0	3167	19540	
300481	Bethel (Climax)	0	0	1200	0	0	0	0	0	1377	6682	
294630	Bethel (Oak Ridge)	0	0	0	0	0	0	0	16069	7478	44668	
294606	Bethlehem (Climax)	0	0	0	0	0	586	0	50004	10649	77897	
294812	Bethlehem (Reidsville)	0	0	0	0	0	401	0	0	1544	29642	
295155	Brown Summit (Brown Summit)	0	0	0	0	0	533	0	5195	676	13255	
289520	Burnett's Chapel (Greensboro)	0	0	0	0	0	0	0	0	2781	39084	
967094	Camp Springs (Reidsville)	0	0	2200	0	0	0	450	5966	195	6424	
294801	Carraway (Greensboro)	0	0	2160	0	0	0	0	13444	0	17853	
966886	Celia Phelps (Greensboro)	0	0	9000	0	0	0	0	6475	3365	21594	
294823	Centenary (Greensboro)	0	0	0	0	0	2120	0	94387	15053	124794	
296070	Centenary (Stoneville)	0	0	0	0	0	455	0	0	1160	15797	
296002	Center (Greensboro)	0	0	0	0	0	920	0	52837	6762	60108	
967254	Chapel Hill (Reidsville)	0	0	0	0	0	2400	0	13755	243	3805	
294834	Christ (Greensboro)	108111	0	15000	25500	0	359	0	804003	201968	434814	
295304	Christ (High Point)	10894	0	16500	0	0	940	0	70337	6568	120017	
294845	College Place (Greensboro)	0	0	15000	0	0	0	0	47088	5494	46995	
967037	Collins Grove (Greensboro)	0	0	10727	0	0	0	0	12400	0	15968	
295315	Covenant (High Point)	60000	0	0	15000	0	744	0	356672	33967	146464	
296013	Eden (Madison)	0	0	0	0	0	222	0	6874	2508	19655	
301064	Fairfield (High Point)	0	0	0	0	0	1698	0	62383	6768	57252	
295018	Fairgrove (Reidsville)	0	0	0	0	0	0	0	2100	2666	13142	
301097	Fairview (Trinity)	0	0	0	0	0	0	0	9600	477	14312	
967015	Ferree's Chapel (Randleman)	0	0	0	0	0	0	0	320	1103	7740	
294628	First (Eden)	0	0	0	0	0	450	0	0	900	15275	
295224	First (High Point)	51808	0	0	0	0	1955	0	258378	14159	153356	
301326	First (Liberty)	0	0	12900	0	0	0	0	31990	1566	28065	
301680	First (Randleman)	0	0	0	0	0	1454	0	16895	1029	39067	
294641	Flat Rock (Stokesdale)	0	0	0	0	0	0	0	3897	3047	17813	
295020	Friendship (Brown Summit)	0	0	0	0	0	1672	0	0	653	45889	
967106	Garretts Grove (Gibsonville)	0	0	2200	0	0	0	0	5760	662	16560	
294685	Gethsemane (Greensboro)	0	0	3250	0	0	2202	270	15387	3164	56086	
294708	Gibsonville (Gibsonville)	0	0	0	0	0	1390	0	82185	20127	78998	
294652	Gideon Grove (Stokesdale)	0	0	0	0	0	0	560	0	910	19944	
294721	Glencoe (Summerfield)	0	0	0	0	0	300	2905	0	3016	22068	
294880	Grace (Greensboro)	0	0	17000	0	0	632	4200	120482	6557	70071	
295097	Greensboro Korean (Greensboro)	0	0	0	0	0	3850	0	32400	16254	24995	
288230	Greensboro Loop	0	0	15000	0	0	0	0	0	0	350	
294903	Groometown (Greensboro)	1296	0	0	0	0	367	0	4489	0	38800	
295122	Guilford College (Greensboro)	49810	0	0	16250	0	1718	0	315145	67875	225726	
968362	Hayes Chapel (Madison)	0	0	0	0	0	0	0	0	0	25000	
295188	Hickory Grove (Greensboro)	0	0	15000	0	0	0	0	16526	3973	35372	
295166	Hickory Grove (Pelham)	0	0	0	0	0	978	0	0	182	24161	
295246	Highland (High Point)	0	0	0	0	0	975	0	1800	85	20000	
294925	Hinshaw (Greensboro)	0	0	0	0	0	0	0	101767	14892	31753	
295986	Hodgin Memorial (Stoneville)	0	0	0	0	0	51	0	0	620	17006	
967128	Holmes Grove (Greensboro)	0	0	0	0	0	0	0	9200	2875	14190	
301224	Hopewell (Trinity)	0	0	0	0	0	0	0	0	2330	39204	
295075	Irving Park (Greensboro)	0	0	15000	0	0	0	0	45237	2536	31714	
967117	Jackson (Brown Summit)	0	0	0	0	0	1200	0	0	5469	16977	
295441	Jamestown (Jamestown)	73260	0	8500	7000	0	12000	0	565186	54628	213899	
295463	Julian (Julian)	0	0	0	0	0	658	0	0	11047	14115	
967232	Loughlin Memorial (Greensboro)	0	0	5826	0	0	0	125	6700	1767	29698	
295485	Leaksville (Eden)	16617	0	0	0	0	882	1500	33808	3587	62900	
295268	Lebanon (High Point)	0	0	18980	0	0	89	0	19069	833	75651	

CONFERENCE REPORT

Northern Piedmont District Statistical Table 2		48	49	70
		Debt Payments and Building Improvements		
GCFA No	Church Name	Principal & interest on indebtedness, loans, mortgages, etc.	Capital expenditures for building, improvements, and major equipment purchases	TOTAL CHURCH EXPENSES
300606	Archdale (Archdale)	0	34683	314462
966807	Bass Chapel (Greensboro)	0	0	116367
300765	Bethany (Franklinville)	0	0	94485
289644	Bethany (Liberty)	0	0	19130
295053	Bethany (Summerfield)	0	0	46663
968145	Bethel (Archdale)	0	20150	54797
300481	Bethel (Climax)	0	0	30861
294630	Bethel (Oak Ridge)	0	0	167019
294606	Bethlehem (Climax)	0	29781	289218
294812	Bethlehem (Reidsville)	0	20139	105455
295155	Brown Summit (Brown Summit)	0	11379	53948
289520	Burnett's Chapel (Greensboro)	0	0	106152
967094	Camp Springs (Reidsville)	0	1162	30511
294801	Carraway (Greensboro)	0	34231	84751
966886	Celia Phelps (Greensboro)	0	0	82519
294823	Centenary (Greensboro)	0	0	352802
296070	Centenary (Stoneville)	0	0	46162
296002	Center (Greensboro)	0	9968	251161
967254	Chapel Hill (Reidsville)	0	0	48308
294834	Christ (Greensboro)	0	281831	2330313
295304	Christ (High Point)	0	0	349556
294845	College Place (Greensboro)	0	103615	322278
967037	Collins Grove (Greensboro)	0	0	72721
295315	Covenant (High Point)	0	0	847446
296013	Eden (Madison)	0	0	55588
301064	Fairfield (High Point)	0	15905	258988
295018	Fairgrove (Reidsville)	0	730	39493
301097	Fairview (Trinity)	13154	2180	70449
967015	Ferree's Chapel (Randleman)	0	0	22220
294628	First (Eden)	0	1075	45975
295224	First (High Point)	0	112884	842147
301326	First (Liberty)	0	0	111499
301680	First (Randleman)	22353	0	174658
294641	Flat Rock (Stokesdale)	0	0	46692
295020	Friendship (Brown Summit)	0	3148	98843
967106	Garretts Grove (Gibsonville)	0	0	41682
294685	Gethsemane (Greensboro)	0	6322	135983
294708	Gibsonville (Gibsonville)	85440	22109	410892
294652	Gideon Grove (Stokesdale)	0	0	58383
294721	Glencoe (Summerfield)	0	9500	99193
294880	Grace (Greensboro)	0	139737	455599
295097	Greensboro Korean (Greensboro)	0	8114	189177
288230	Greensboro Loop	0	0	39350
294903	Groometown (Greensboro)	0	0	72227
295122	Guilford College (Greensboro)	0	29440	1060508
968362	Hayes Chapel (Madison)	0	0	37438
295188	Hickory Grove (Greensboro)	0	4109	159128
295166	Hickory Grove (Pelham)	0	0	75574
295246	Highland (High Point)	0	0	41818
294925	Hinshaw (Greensboro)	0	0	244311
295986	Hodgin Memorial (Stoneville)	0	41677	87655
967128	Holmes Grove (Greensboro)	0	0	43052
301224	Hopewell (Trinity)	0	0	110641
295075	Irving Park (Greensboro)	0	0	184716
967117	Jackson (Brown Summit)	0	0	37591
295441	Jamestown (Jamestown)	0	25809	1230702
295463	Julian (Julian)	0	5950	67908
967232	Laughlin Memorial (Greensboro)	0	0	73151
295485	Leaksville (Eden)	0	0	258009
295268	Lebanon (High Point)	0	10020	224445



Northern Piedmont District Statistical Table 1		1	2a	2b	2c	2d	2e	2f	3a	3b	3c	3d	3e	3f	4
		Professing Membership													
GCFA No	Church Name	Professing members as of end of prior year	Received this year on Profession of Faith through confirmation	Received this year on Profession of Faith other than confirmation	Membership restored by Affirmation of Faith	Added by correction	Transferred in from another UMC	Transferred in from a non-United Methodist Church	Removed by Charge Conference Action	Withdrawn from Professing Membership	Removed by Correction	Transferred out to another United Methodist Church	Transferred out to a non-United Methodist Church	Removed by death/deceased	TOTAL PROFESSING MEMBERS reported at the dose of this year
295508	Lee's Chapel (Greensboro)	268	0	0	0	0	0	0	0	0	0	1	0	5	262
301714	Level Cross (Randleman)	60	0	0	0	0	0	0	0	0	0	0	0	1	59
968351	Liberty Grove (Trinity)	15	0	0	0	0	0	0	0	0	0	0	0	0	15
294856	Lowe's (Reidsville)	163	0	0	0	0	0	0	0	0	0	0	0	1	162
295521	Madison (Madison)	305	0	2	0	0	0	0	0	2	0	0	0	2	303
295827	Main Street (Reidsville)	412	0	1	0	0	0	0	0	0	0	0	0	0	413
296068	Matthews Chapel (Stoneville)	41	0	0	0	0	0	5	0	0	0	0	1	0	45
295543	Mayodan (Mayodan)	174	0	0	0	0	2	0	0	0	0	2	0	4	170
295565	Meadow View (Eden)	52	0	0	0	0	0	0	0	0	0	0	0	1	51
968123	Memorial (High Point)	223	0	4	0	0	0	0	0	0	0	0	0	4	223
967174	Metropolitan (Greensboro)	212	0	0	0	0	0	0	0	0	0	0	0	0	212
294732	Midway (Reidsville)	218	0	0	0	0	0	0	0	0	0	0	0	3	215
295587	Mitchell's Grove (High Point)	163	0	0	0	0	0	0	0	1	0	0	0	1	161
295031	Mizpah (Reidsville)	67	0	0	0	0	0	0	0	0	0	0	0	0	67
295714	Morehead (Greensboro)	259	0	1	0	0	0	1	0	1	0	4	0	7	249
295601	Moriah (Greensboro)	152	0	0	0	0	0	0	0	0	0	0	0	7	145
295612	Mount Carmel (Reidsville)	316	0	0	0	0	0	0	0	0	0	0	0	3	313
295851	Mount Carmel (Stokesdale)	50	0	0	0	0	0	0	0	0	0	0	0	0	50
289746	Mount Gilead (Sophia)	105	0	1	0	0	0	0	0	0	0	0	0	5	101
295623	Mount Hermon (Madison)	143	0	0	0	0	0	0	0	0	0	1	0	2	140
301508	Mount Lebanon (Randleman)	239	0	1	0	0	0	0	0	0	0	0	0	7	233
294947	Mount Pisgah (Greensboro)	770	0	7	0	2	9	8	23	0	0	2	8	18	745
295645	Mount Pleasant (Greensboro)	694	0	0	0	0	0	0	52	0	0	0	0	16	626
295760	Mount Pleasant (Kimesville)	475	0	0	0	0	0	0	0	0	0	0	0	19	456
966864	Mount Tabor (Greensboro)	189	0	0	0	0	0	0	0	0	0	0	0	2	187
296035	Mount Tabor (Madison)	63	0	0	0	0	0	0	0	0	0	1	0	1	61
301793	Mount Vernon (Trinity)	324	1	0	0	0	4	2	0	0	0	0	1	7	323
295953	Mount Zion (Stokesdale)	209	2	1	1	1	0	0	0	1	0	0	0	1	212
301656	Mount Zion (Trinity)	73	3	0	2	0	1	2	0	0	0	0	0	1	80
294960	Muir's Chapel (Greensboro)	895	0	0	0	0	0	2	175	23	2	2	18	19	658
966955	New Goshen (Greensboro)	265	0	0	0	0	0	0	0	0	0	0	0	5	260
301736	New Salem (Randleman)	233	0	1	0	0	0	0	0	10	0	0	2	4	218
294982	Newlyn Street (Greensboro)	134	0	0	0	0	0	0	0	0	0	0	0	2	132
296046	Northwood (High Point)	48	0	0	0	0	0	0	16	0	2	25	3	2	0
295703	Oak Ridge (Oak Ridge)	1806	1	6	4	0	9	5	0	0	1	5	2	1	1822
301587	Old Union (Sophia)	108	0	0	0	0	0	0	0	0	0	0	0	4	104
294674	Palestine (Stokesdale)	107	0	0	0	0	1	0	0	0	0	0	0	3	105
295725	Pelham (Pelham)	119	0	2	0	0	0	0	0	0	0	0	0	0	121
295747	Pleasant Garden (Pleasant Garden)	472	0	0	0	0	0	0	0	0	0	2	0	6	464
301623	Pleasant Hill (Thomasville)	102	0	0	0	0	2	2	0	0	0	0	4	3	99
295678	Pleasant Union (Liberty)	318	0	0	0	0	0	2	0	0	0	1	0	1	318
301667	Prospect (Archdale)	78	0	0	0	0	2	0	0	0	0	0	0	3	77
295007	Proximity (Greensboro)	106	0	0	0	0	0	0	0	0	0	0	0	1	105
967221	Raleigh's Crossroads (Greensboro)	136	0	0	0	0	0	0	0	0	0	0	0	1	135
295348	Rankin Memorial (High Point)	211	0	0	0	0	0	0	0	0	0	0	1	1	209
295782	Rehobeth (Greensboro)	655	0	0	0	0	0	0	0	0	0	0	0	10	645
295884	Ruffin (Ruffin)	115	0	0	0	0	0	0	0	0	0	0	0	2	113
294878	Salem (Reidsville)	79	0	0	0	0	2	0	0	0	0	0	2	0	79
300468	Sandy Ridge (High Point)	136	0	0	0	0	26	0	0	0	0	0	0	2	160
301805	Shiloh (Liberty)	152	0	0	0	0	0	0	0	0	0	0	0	2	150
295920	Spray (Eden)	85	0	0	0	0	0	0	0	0	0	0	0	2	83
301884	Spring Hill (High Point)	97	0	0	0	0	0	0	0	0	0	0	0	2	95
294914	St. Andrews (Greensboro)	34	0	0	0	0	0	0	0	0	0	0	0	0	34
966990	St. James (Sedalia)	56	0	0	0	0	0	0	0	0	0	0	48	0	8
966933	St. John (Eden)	69	1	0	0	0	0	0	0	0	0	0	0	0	70
295086	St. John's (Greensboro)	200	0	0	0	0	0	0	0	1	0	1	0	5	193
968247	St. Mary's (Trinity)	53	0	0	0	0	0	0	0	0	0	0	0	1	52
966875	St. Matthews (Greensboro)	422	0	0	0	0	0	0	0	0	0	0	0	3	419
295042	St. Paul (Greensboro)	76	0	0	0	0	0	0	0	0	0	0	0	0	76
967004	St. Paul (Reidsville)	84	0	0	0	0	0	0	0	0	0	0	0	0	84


NORTH-CAROLINA

Northern Piedmont District Statistical Table 1		5a	5b	5c	5d	5e	5f	5g	5	6a	6b	6	7	7a	8a	8b	8	9	10	
GCFA No	Church Name	Membership Ethnicity							Membership Gender					Average attendance at all weekly worship services	Number of persons who worship online	Persons baptized this year (0-12 yrs.)	Persons baptized this year (13 yrs. or older)	TOTAL number of persons baptized this year	Total Baptized Members who have not become Professing Members	Number of other constituents of the church
		Asian members	Black members	Hispanic/Latino members	Native American members	Pacific Islander members	White members	Multi-Racial members	TOTAL MEMBERSHIP ETHNICITY	Female members	Male members	TOTAL MEMBERSHIP GENDER								
295508	Lee's Chapel (Greensboro)	4	14	5	8	0	230	1	262	155	107	262	72	17	0	0	0	0	0	
301714	Level Cross (Randleman)	0	0	0	0	0	59	0	59	38	21	59	21	0	0	0	0	0	0	
968351	Liberty Grove (Trinity)	0	11	0	0	0	4	0	15	8	7	15	12	0	0	0	0	0	0	
294856	Lowie's (Reidsville)	0	0	0	0	0	162	0	162	81	81	162	40	100	2	0	2	4	0	
295521	Madison (Madison)	0	1	0	0	0	302	0	303	173	130	303	79	350	0	0	0	0	25	
295827	Main Street (Reidsville)	0	0	0	0	0	413	0	413	238	175	413	60	104	1	0	1	0	8	
296068	Matthews Chapel (Stoneville)	3	3	0	0	0	39	0	45	30	15	45	24	0	0	0	0	0	0	
295543	Mayodan (Mayodan)	1	0	5	0	0	164	0	170	101	69	170	10	49	0	0	0	0	0	
295565	Meadow View (Eden)	0	0	0	0	0	51	0	51	30	21	51	21	48	0	0	0	0	25	
968123	Memorial (High Point)	0	215	3	0	2	1	2	223	140	83	223	70	195	0	0	0	23	4	
967174	Metropolitan (Greensboro)	0	212	0	0	0	0	0	212	113	99	212	75	0	0	0	0	23	15	
294732	Midway (Reidsville)	1	0	0	1	0	213	0	215	113	102	215	52	66	0	0	0	11	24	
295587	Mitchell's Grove (High Point)	0	1	0	0	0	160	0	161	87	74	161	25	325	0	0	0	10	0	
295031	Mizpah (Reidsville)	0	0	1	0	0	65	1	67	38	29	67	20	0	0	0	0	0	1	
295714	Morehead (Greensboro)	1	0	1	0	0	243	4	249	147	102	249	115	85	0	0	0	20	36	
295601	Moriah (Greensboro)	0	5	0	0	0	140	0	145	84	61	145	63	84	1	0	1	16	19	
295612	Mount Carmel (Reidsville)	0	1	0	0	0	312	0	313	162	151	313	143	171	1	0	1	1	14	
295851	Mount Carmel (Stokesdale)	0	0	0	0	0	50	0	50	28	22	50	11	86	0	0	0	0	0	
289746	Mount Gilead (Sophia)	0	3	0	0	0	98	0	101	65	36	101	54	0	0	0	0	0	0	
295623	Mount Hermon (Madison)	0	0	0	0	0	140	0	140	87	53	140	61	0	0	0	0	16	75	
301508	Mount Lebanon (Randleman)	0	0	0	0	0	229	4	233	142	91	233	41	29	1	1	2	21	1	
294947	Mount Pisgah (Greensboro)	5	13	1	1	0	720	5	745	427	318	745	491	202	0	0	0	84	150	
295645	Mount Pleasant (Greensboro)	4	8	0	3	0	607	4	626	338	288	626	110	171	0	0	0	44	139	
295760	Mount Pleasant (Kimesville)	0	1	0	1	0	445	9	456	250	206	456	89	375	0	0	0	60	85	
966864	Mount Tabor (Greensboro)	0	187	0	0	0	0	0	187	145	42	187	54	249	0	0	0	2	8	
296035	Mount Tabor (Madison)	0	0	0	0	0	61	0	61	36	25	61	17	3	0	0	0	0	7	
301793	Mount Vernon (Trinity)	0	2	0	0	0	321	0	323	172	151	323	79	400	0	0	0	0	0	
295953	Mount Zion (Stokesdale)	0	0	1	0	0	209	2	212	120	92	212	42	25	1	0	1	22	28	
301656	Mount Zion (Trinity)	1	0	1	0	0	78	0	80	45	35	80	17	5	0	0	0	0	0	
294960	Muir's Chapel (Greensboro)	2	18	0	0	0	635	3	658	420	238	658	276	357	0	0	0	25	84	
966955	New Goshen (Greensboro)	0	259	0	0	0	0	1	260	154	106	260	70	300	0	0	0	0	0	
301736	New Salem (Randleman)	0	0	1	1	0	216	0	218	127	91	218	42	87	0	0	0	6	44	
294982	Newlyn Street (Greensboro)	0	4	3	3	0	122	0	132	82	50	132	38	0	0	0	0	0	0	
296046	Northwood (High Point)	0	0	0	0	0	0	0	0	0	0	0	0	0	0	0	0	0	0	
295703	Oak Ridge (Oak Ridge)	3	2	0	0	7	1810	0	1822	927	895	1822	127	355	3	4	7	0	0	
301587	Old Union (Sophia)	0	0	2	0	0	99	3	104	54	50	104	32	122	0	0	0	0	32	
294674	Palestine (Stokesdale)	0	0	0	0	0	104	1	105	66	39	105	25	1	0	0	0	0	4	
295725	Pelham (Pelham)	0	1	0	0	0	120	0	121	74	47	121	18	6	1	1	2	1	23	
295747	Pleasant Garden (Pleasant Garden)	0	0	2	0	0	458	4	464	261	203	464	99	52	0	0	0	13	237	
301623	Pleasant Hill (Thomasville)	0	0	0	0	0	99	0	99	55	44	99	32	88	1	0	1	7	15	
295678	Pleasant Union (Liberty)	0	0	5	0	0	313	0	318	170	148	318	95	25	0	1	1	24	45	
301667	Prospect (Archdale)	0	0	0	0	0	77	0	77	40	37	77	20	88	0	0	0	0	9	
295007	Proximity (Greensboro)	0	0	0	0	0	105	0	105	52	53	105	12	10	0	0	0	0	20	
967221	Raleigh's Crossroads (Greensboro)	0	122	7	0	2	1	3	135	70	65	135	50	125	0	0	0	0	0	
295348	Rankin Memorial (High Point)	0	9	0	0	0	200	0	209	111	98	209	12	15	0	0	0	0	0	
295782	Rehobeth (Greensboro)	15	10	1	0	0	616	3	645	365	280	645	152	42	0	0	0	0	0	
295884	Ruffin (Ruffin)	0	0	0	0	0	113	0	113	65	48	113	40	150	0	0	0	0	2	
294878	Salem (Reidsville)	0	0	0	0	0	79	0	79	41	38	79	35	0	0	0	0	0	6	
300468	Sandy Ridge (High Point)	0	0	0	0	0	160	0	160	102	58	160	35	0	0	0	0	5	33	
301805	Shiloh (Liberty)	0	0	0	0	0	150	0	150	87	63	150	33	35	0	0	0	0	0	
295920	Spray (Eden)	4	0	0	0	0	77	2	83	50	33	83	28	12	0	0	0	14	26	
301884	Spring Hill (High Point)	0	0	0	0	0	95	0	95	56	39	95	21	0	0	0	0	0	16	
294914	St. Andrews (Greensboro)	0	0	0	0	0	34	0	34	22	12	34	16	0	0	0	0	3	3	
966990	St. James (Sedalia)	0	8	0	0	0	0	0	8	7	1	8	8	114	0	0	0	0	0	
966933	St. John (Eden)	0	70	0	0	0	0	0	70	51	19	70	40	0	0	0	0	0	0	
295086	St. John's (Greensboro)	0	9	0	0	0	183	1	193	114	79	193	59	76	0	0	0	9	11	
968247	St. Mary's (Trinity)	0	52	0	0	0	0	0	52	27	25	52	14	5	0	0	0	0	0	
966875	St. Matthews (Greensboro)	2	411	0	0	1	2	3	419	260	159	419	190	80	0	0	0	19	40	
295042	St. Paul (Greensboro)	0	1	0	0	0	75	0	76	46	30	76	10	8	0	0	0	0	10	
967004	St. Paul (Reidsville)	0	84	0	0	0	0	0	84	56	28	84	35	0	0	0	0	0	0	

Northern Piedmont District Statistical Table 1		11a	11b	11c	11d	11	12	13	14	15	16	16a	16b	17	18a	18b	19a	19b	
		PARTICIPANTS IN CHRISTIAN FORMATION GROUPS (CFG), including Sunday School, educational classes, and other small group ministries					Other Classes and Education												
GCFA No	Church Name	Number of CHILDREN CFG participants and leaders (ages 0- 11)	Number of YOUTH CFG participants and leaders (ages 12- 18)	Number of YOUNG ADULT CFG participants and leaders (ages 19- 30)	Number of OTHER ADULT CFG participants and leaders (ages 31+)	TOTAL Christian Formation Group Participants	Total enrolled in confirmation preparation classes this year	Average weekly attendance (all ages) in Sunday Church School or other weekly education classes	Number of participants in Vacation Bible School	Ongoing Sunday Church School Classes offered	Ongoing small groups, support groups, or classes offered	Number of Gracious Accountability (GA) Discipleship Groups in line 16	Participants in GA groups	Support groups or small groups offered for a short term only	United Methodist Men membership	Amount paid for UMM projects	United Methodist Women membership	Amount paid for UMW projects	
295508	Lee's Chapel (Greensboro)	12	7	10	17	46	0	10	0	3	2	0	0	0	8	0	20	300	
301714	Level Cross (Randleman)	3	0	0	0	3	0	3	0	1	0	0	0	0	0	0	6	0	
968351	Liberty Grove (Trinity)	1	1	0	13	15	0	4	0	1	2	0	0	0	0	8	0	0	
294856	Lowe's (Reidsville)	5	3	0	12	20	0	6	0	1	2	0	0	1	0	500	0	0	
295521	Madison (Madison)	0	8	0	30	38	0	0	0	3	0	0	3	15	17777	25	0	0	
295827	Main Street (Reidsville)	0	3	0	20	23	0	20	0	2	0	0	0	3	8	2500	25	0	
296068	Matthews Chapel (Stoneville)	6	5	2	4	17	0	18	0	2	1	1	16	0	0	0	0	0	
295543	Mayodan (Mayodan)	3	0	0	21	24	0	15	0	3	3	0	0	2	10	0	24	0	
295565	Meadow View (Eden)	2	1	2	2	7	0	12	0	0	1	0	0	1	0	0	10	245	
968123	Memorial (High Point)	0	0	0	18	18	0	18	0	0	11	0	0	2	16	0	38	450	
967174	Metropolitan (Greensboro)	7	0	27	32	66	0	5	0	1	6	0	0	2	18	0	0	0	
294732	Midway (Reidsville)	12	13	14	14	53	0	30	0	6	4	1	10	2	8	4633	0	0	
295587	Mitchell's Grove (High Point)	0	0	0	0	0	0	0	0	0	2	0	0	0	0	0	0	0	
295031	Mizpah (Reidsville)	0	0	0	21	21	0	12	0	1	0	0	0	0	11	1133	11	1640	
295714	Morehead (Greensboro)	9	7	8	110	134	0	65	20	6	4	2	8	2	17	210	14	931	
295601	Moriah (Greensboro)	8	0	0	20	28	0	20	0	2	5	0	0	0	9	200	0	0	
295612	Mount Carmel (Reidsville)	57	16	12	104	189	0	77	0	9	6	1	7	6	19	200	28	773	
295851	Mount Carmel (Stokesdale)	0	0	0	5	5	0	5	0	1	0	0	0	0	0	0	0	0	
289746	Mount Gilead (Sophia)	2	1	0	45	48	0	34	2	5	0	0	0	0	14	2000	0	0	
295623	Mount Hermon (Madison)	7	6	3	36	52	0	57	0	8	2	0	0	2	0	0	0	0	
301508	Mount Lebanon (Randleman)	12	20	4	40	76	0	12	0	2	4	2	30	0	0	24	690	0	
294947	Mount Pisgah (Greensboro)	74	36	40	377	527	0	204	65	16	16	16	185	12	40	8700	87	7462	
295645	Mount Pleasant (Greensboro)	26	32	0	122	180	0	93	180	10	12	0	0	0	0	0	0	0	
295760	Mount Pleasant (Kimesville)	22	38	4	94	158	0	50	0	7	2	0	0	0	18	3126	18	2704	
966864	Mount Tabor (Greensboro)	17	11	0	28	56	6	3	0	1	7	0	0	1	9	234	17	1150	
296035	Mount Tabor (Madison)	0	0	0	20	20	0	8	0	1	0	0	0	4	0	0	0	0	
301793	Mount Vernon (Trinity)	21	21	0	100	142	0	58	0	8	3	0	0	0	10	5000	44	2895	
295953	Mount Zion (Stokesdale)	6	4	4	41	55	0	44	24	6	2	0	0	0	14	1450	12	2639	
301656	Mount Zion (Trinity)	3	2	4	14	23	0	10	0	2	3	0	0	0	0	0	0	1783	
294960	Muir's Chapel (Greensboro)	95	66	7	727	895	0	128	0	10	12	0	0	6	34	420	31	100	
966955	New Goshen (Greensboro)	5	16	40	60	121	0	15	90	1	2	0	0	0	24	500	24	510	
301736	New Salem (Randleman)	4	7	0	99	110	0	29	0	3	1	0	0	1	16	500	43	1228	
294982	Newlyn Street (Greensboro)	8	1	6	24	39	0	15	0	2	1	0	0	0	0	0	25	1800	
296046	Northwood (High Point)	0	0	0	0	0	0	0	0	0	2	0	0	0	0	0	8	0	
295703	Oak Ridge (Oak Ridge)	72	30	58	250	410	0	192	218	14	2	0	0	32	25	2786	0	0	
301587	Old Union (Sophia)	12	4	12	65	93	0	37	72	7	0	0	0	0	13	2773	14	2884	
294674	Palestine (Stokesdale)	7	0	0	28	35	0	0	0	0	1	0	0	0	3	0	14	1200	
295725	Pelham (Pelham)	3	0	2	5	10	0	4	0	0	1	0	0	0	3	0	12	0	
295747	Pleasant Garden (Pleasant Garden)	23	13	0	62	98	1	44	0	7	1	0	0	9	13	565	9	620	
301623	Pleasant Hill (Thomasville)	17	18	0	21	56	0	43	0	5	4	0	0	1	9	2084	14	625	
295678	Pleasant Union (Liberty)	15	13	9	61	98	0	65	0	11	5	2	16	2	16	4766	0	3189	
301667	Prospect (Archdale)	0	0	0	15	15	0	12	0	1	0	0	0	1	0	0	16	600	
295007	Proximity (Greensboro)	2	2	7	10	21	0	10	0	1	1	0	0	0	0	0	0	1500	
967221	Raleigh's Crossroads (Greensboro)	12	6	8	15	41	0	12	0	3	1	0	0	0	18	250	35	375	
295348	Rankin Memorial (High Point)	0	0	0	1	1	0	1	0	0	2	0	0	2	0	0	0	0	
295782	Rehobeth (Greensboro)	16	5	8	80	109	0	80	0	14	2	0	0	1	0	0	0	0	
295884	Ruffin (Ruffin)	5	0	0	12	17	0	14	0	2	1	0	0	0	12	0	0	0	
294878	Salem (Reidsville)	5	2	1	18	26	0	7	0	2	1	0	0	0	7	0	11	1837	
300468	Sandy Ridge (High Point)	10	9	0	5	24	0	12	0	2	1	0	0	1	13	655	25	48	
301805	Shiloh (Liberty)	2	6	0	0	8	0	30	0	6	2	0	0	3	12	0	6	0	
295920	Spray (Eden)	6	3	2	27	38	0	23	80	3	3	1	5	0	9	15777	5	925	
301884	Spring Hill (High Point)	0	0	0	44	44	0	35	0	3	3	0	0	0	0	0	19	206	
294914	St. Andrews (Greensboro)	1	0	0	8	9	0	4	0	2	0	0	0	2	0	0	3	300	
966990	St. James (Sedalia)	0	0	0	2	2	0	2	0	0	0	0	0	0	1	0	7	0	
966933	St. John (Eden)	6	4	1	25	36	0	6	27	1	4	0	0	0	8	150	12	1800	
295086	St. John's (Greensboro)	0	6	8	35	49	0	27	0	3	5	0	0	3	15	307	37	562	
968247	St. Mary's (Trinity)	0	0	4	0	4	0	7	0	2	1	0	0	0	0	0	0	0	
966875	St. Matthews (Greensboro)	15	10	15	60	100	5	30	0	3	2	1	15	2	15	1343	114	1375	
295042	St. Paul (Greensboro)	0	0	0	0	0	0	0	0	0	0	0	0	0	0	0	0	0	
967004	St. Paul (Reidsville)	14	7	9	30	60	0	14	40	3	4	0	0	0	0	0	0	0	

NORTH-CAROLINA

Northern Piedmont District Statistical Table 1		20a	20b	21	21a	21b	22	23
GCFA No	Church Name	Mission Engagement						
		UMVIM teams sent from local church	Persons sent out on UMVIM teams	Total community ministries for outreach, justice, and mercy	Number of line 21 which focus on global/regional health	Number of line 21 which focus on engaging in ministry the poor/socially marginalized	Number of persons serving in mission/community ministries	Number of persons served by community ministries for outreach, justice, and mercy
295508	Lee's Chapel (Greensboro)	0	0	0	0	0	27	0
301714	Level Cross (Randleman)	0	0	1	0	1	5	0
968351	Liberty Grove (Trinity)	0	0	0	0	0	8	0
294856	Lowe's (Reidsville)	10	0	2	0	0	20	125
295521	Madison (Madison)	0	0	1	0	1	50	400
295827	Main Street (Reidsville)	0	0	1	0	1	20	450
296068	Matthews Chapel (Stoneville)	0	0	2	2	2	12	0
295543	Mayodan (Mayodan)	0	0	0	0	0	25	0
295565	Meadow View (Eden)	0	0	10	3	7	30	456
968123	Memorial (High Point)	0	0	6	1	5	15	1975
967174	Metropolitan (Greensboro)	0	0	1	0	0	0	300
294732	Midway (Reidsville)	0	0	6	0	3	70	245
295587	Mitchell's Grove (High Point)	0	10	2	0	2	15	20
295031	Mizpah (Reidsville)	0	0	2	1	1	23	300
295714	Morehead (Greensboro)	0	0	1	0	1	30	400
295601	Moriah (Greensboro)	0	0	10	3	13	15	500
295612	Mount Carmel (Reidsville)	0	0	13	3	10	88	6500
295851	Mount Carmel (Stokesdale)	0	0	2	0	0	2	250
289746	Mount Gilead (Sophia)	0	0	0	0	0	27	200
295623	Mount Hermon (Madison)	0	0	5	1	2	40	1500
301508	Mount Lebanon (Randleman)	0	0	2	0	0	5	350
294947	Mount Pisgah (Greensboro)	0	0	17	8	15	953	5217
295645	Mount Pleasant (Greensboro)	0	0	22	6	19	57	441
295760	Mount Pleasant (Kimesville)	0	0	5	0	5	25	1000
966864	Mount Tabor (Greensboro)	0	0	5	0	4	15	55
296035	Mount Tabor (Madison)	0	0	12	3	5	20	5400
301793	Mount Vernon (Trinity)	0	0	0	0	2	155	3000
295953	Mount Zion (Stokesdale)	0	0	4	3	0	4	200
301656	Mount Zion (Trinity)	0	0	3	11	1	17	135
294960	Muir's Chapel (Greensboro)	0	0	24	5	19	865	2433
966955	New Goshen (Greensboro)	0	0	4	0	0	20	100
301736	New Salem (Randleman)	0	0	2	0	0	56	2100
294982	Newlyn Street (Greensboro)	0	0	1	0	1	5	3800
296046	Northwood (High Point)	0	0	0	0	0	0	0
295703	Oak Ridge (Oak Ridge)	0	0	27	6	16	270	9850
301587	Old Union (Sophia)	0	0	5	2	1	25	550
294674	Palestine (Stokesdale)	0	0	3	0	3	8	560
295725	Pelham (Pelham)	0	0	0	0	0	0	0
295747	Pleasant Garden (Pleasant Garden)	1	1	15	1	7	130	1157
301623	Pleasant Hill (Thomasville)	0	0	0	0	0	14	0
295678	Pleasant Union (Liberty)	2	3	3	2	2	25	300
301667	Prospect (Archdale)	0	0	1	0	1	8	50
295007	Proximity (Greensboro)	0	0	0	0	0	5	5000
967221	Raleigh's Crossroads (Greensboro)	0	0	5	3	3	8	200
295348	Rankin Memorial (High Point)	0	0	2	1	2	2	200
295782	Rehobeth (Greensboro)	0	0	7	3	6	60	2000
295884	Ruffin (Ruffin)	0	0	3	0	0	5	100
294878	Salem (Reidsville)	0	0	3	0	0	26	18573
300468	Sandy Ridge (High Point)	0	0	3	0	3	20	600
301805	Shiloh (Liberty)	0	0	1	0	1	30	1600
295920	Spray (Eden)	0	0	15	2	11	22	1050
301884	Spring Hill (High Point)	0	0	0	0	0	31	0
294914	St. Andrews (Greensboro)	0	0	5	2	4	10	250
966990	St. James (Sedalia)	0	0	0	0	0	0	0
966933	St. John (Eden)	2	2	6	0	6	15	15570
295086	St. John's (Greensboro)	0	0	0	0	0	15	0
968247	St. Mary's (Trinity)	0	0	1	0	1	6	1200
966875	St. Matthews (Greensboro)	0	0	2	0	1	6	574
295042	St. Paul (Greensboro)	0	0	0	0	0	4	400
967004	St. Paul (Reidsville)	0	0	10	0	0	0	0



Northern Piedmont District Statistical Table 2		24	25	26	27	28a	28a	29a	29b	30	31	32	33
GCFA No	Church Name	Assets and Debt				Church Expenditures		Benevolent Giving					
		Market value of church-owned land, buildings, vehicles and equipment	Market value of financial and other liquid assets	Debt secured by church physical assets	Other debt	Amount APPORTIONED by the CONFERENCE	Amount APPORTIONED by the DISTRICT (if applicable)	Amount PAID to the CONFERENCE for all apportioned causes	Amount PAID to the DISTRICT for all apportioned causes (if applicable)	General Advance Specials	World Service Specials	Annual Conference Advance Specials	Youth Service Fund
295508	Lee's Chapel (Greensboro)	573300	184469	0	18900	13207	1261	13207	1261	0	0	0	0
301714	Level Cross (Randleman)	1143000	58237	0	0	3202	305	3202	305	0	0	0	0
968351	Liberty Grove (Trinity)	275798	3996	0	0	2295	219	2295	219	0	0	0	0
294856	Lowe's (Reidsville)	865000	12958	0	0	5644	539	5644	539	0	0	0	0
295521	Madison (Madison)	1367174	919827	0	0	20216	1930	20216	1930	0	0	0	0
295827	Main Street (Reidsville)	5503191	8174042	0	0	18163	1735	18163	1735	0	0	0	0
296068	Matthews Chapel (Stoneville)	220000	72919	0	0	1834	175	1834	175	0	0	0	0
295543	Mayodan (Mayodan)	2350000	53000	0	0	12008	1146	12008	1146	0	0	0	0
295565	Meadow View (Eden)	651000	7551	0	0	1774	169	1774	169	0	0	60	0
968123	Memorial (High Point)	1898950	101920	51844	0	20598	1966	20598	1966	0	0	0	0
967174	Metropolitan (Greensboro)	1500000	190000	0	0	15488	1478	15488	1478	0	0	0	0
294732	Midway (Reidsville)	932500	586000	0	0	9138	872	9138	872	0	0	0	0
295587	Mitchell's Grove (High Point)	3126900	174174	0	0	12036	1149	12036	1149	0	0	0	0
295031	Mizpah (Reidsville)	160638	278776	0	0	3750	358	3750	358	0	0	0	0
295714	Morehead (Greensboro)	2520000	142749	0	24800	21391	2042	21391	2042	210	0	0	0
295601	Moriah (Greensboro)	2975000	102037	0	9331	10129	966	10129	966	0	0	0	0
295612	Mount Carmel (Reidsville)	3500000	360000	291482	0	12419	1185	12419	1185	0	0	0	0
295851	Mount Carmel (Stokesdale)	710000	100000	0	0	2381	227	2381	227	0	0	0	0
289746	Mount Gilead (Sophia)	950000	80399	0	0	7329	700	7329	700	0	0	0	0
295623	Mount Hermon (Madison)	1928750	66261	0	0	8436	805	8436	805	0	0	0	0
301508	Mount Lebanon (Randleman)	1934000	417961	0	0	10732	1024	10732	1024	0	0	0	0
294947	Mount Pisgah (Greensboro)	4238012	1595190	0	0	90635	8650	90635	8650	0	0	0	0
295645	Mount Pleasant (Greensboro)	3592865	572408	0	64600	45282	4322	45282	4322	0	0	0	0
295760	Mount Pleasant (Kimesville)	3890100	1350137	0	22753	23662	2259	23662	2259	0	0	0	0
966864	Mount Tabor (Greensboro)	696000	57555	12459	0	7117	679	7118	679	0	0	0	0
296035	Mount Tabor (Madison)	377738	68465	0	0	2247	215	2247	215	0	0	0	0
301793	Mount Vernon (Trinity)	2000000	260000	0	0	17355	1657	17355	1657	0	0	0	0
295953	Mount Zion (Stokesdale)	1720000	165953	0	0	10325	986	10325	986	0	0	0	0
301656	Mount Zion (Trinity)	924650	4295	0	0	1464	288	1464	288	0	0	0	0
294960	Muir's Chapel (Greensboro)	11616500	767845	0	120000	63049	6018	63049	6018	0	0	0	0
966955	New Goshen (Greensboro)	610000	17616	0	0	10632	1015	10632	1015	0	0	0	0
301736	New Salem (Randleman)	1425000	15000	0	0	10897	1041	10897	1041	0	0	0	0
294982	Newlyn Street (Greensboro)	1584041	17914	67433	8010	9668	923	5000	923	0	0	0	0
296046	Northwood (High Point)	956500	21426	0	0	2018	365	0	0	0	0	0	0
295703	Oak Ridge (Oak Ridge)	8943211	376905	2894377	234000	100982	9639	0	0	0	0	0	0
301587	Old Union (Sophia)	631220	0	0	0	3928	375	3928	375	0	0	0	0
294674	Palestine (Stokesdale)	1529530	316652	0	0	4958	474	4958	474	0	0	0	0
295725	Pelham (Pelham)	970000	0	0	0	4718	450	1179	113	0	0	0	0
295747	Pleasant Garden (Pleasant Garden)	4317769	371625	0	0	24012	2293	24012	2293	0	0	0	0
301623	Pleasant Hill (Thomasville)	1015000	49850	0	0	6865	656	6865	656	0	0	0	0
295678	Pleasant Union (Liberty)	2500000	353253	0	0	20233	1931	20233	1931	0	0	2780	0
301667	Prospect (Archdale)	1024000	76900	0	0	5447	520	5447	520	0	0	0	0
295007	Proximity (Greensboro)	2576300	90000	0	0	3669	351	3669	351	0	0	0	0
967221	Raleigh's Crossroads (Greensboro)	1000000	315000	0	0	8060	769	8060	769	0	0	0	0
295348	Rankin Memorial (High Point)	3800000	104000	0	0	0	0	0	0	0	0	0	0
295782	Rehobeth (Greensboro)	6531000	642800	0	0	35528	3391	35528	3391	0	0	0	0
295884	Ruffin (Ruffin)	1078313	301098	0	0	4211	402	4211	402	0	0	0	0
294878	Salem (Reidsville)	827000	531063	0	0	6128	585	6128	585	0	0	0	0
300468	Sandy Ridge (High Point)	1459000	197517	0	0	8685	828	8685	828	0	0	0	0
301805	Shiloh (Liberty)	575000	391815	0	0	7053	673	7053	673	0	0	1000	0
295920	Spray (Eden)	2674000	172000	0	0	5671	541	5671	541	0	0	700	0
301884	Spring Hill (High Point)	1199850	0	0	0	6470	618	6470	618	0	0	0	0
294914	St. Andrews (Greensboro)	1031000	24114	0	0	2055	197	2055	197	0	0	0	0
966990	St. James (Sedalia)	190000	0	0	0	3018	288	3018	288	0	0	0	0
966933	St. John (Eden)	1693000	0	0	0	6089	580	6089	580	0	0	0	0
295086	St. John's (Greensboro)	3229438	153780	0	19072	18140	1732	18140	1732	0	0	0	0
968247	St. Mary's (Trinity)	1100000	0	0	0	4459	425	4459	425	0	0	0	0
966875	St. Matthews (Greensboro)	1766650	330181	0	52300	33706	3217	33706	3217	0	0	0	0
295042	St. Paul (Greensboro)	1080900	25774	0	0	2973	283	2973	283	0	0	0	0
967004	St. Paul (Reidsville)	1150000	20000	0	0	8231	786	8231	786	0	0	0	0

NORTH-CAROLINA

Northern Piedmont District Statistical Table 2		34	35	36a	36b	36c	36d	36e	36f	37	38	39	40	41a
		Benevolent Giving												
GCFA No	Church Name	All other funds sent to the Conference for connec-tional mission and ministry	Annual Conference Special Sunday offerings	Human Relations Sunday offering	UMCOR offering (formerly One Great Hour of Sharing offering)	Peace with Justice Sunday offering	Native American Ministries Sunday offering	World Communion Sunday offering	UM Student Day offering	Amount given directly to United Methodist causes (not sent to Conference)	Amount given to non-United Methodist benevolent and charitable causes	Clergy pension and non-health benefits	Clergy health benefits	Base compensation paid to Senior or Lead Pastor
295508	Lee's Chapel (Greensboro)	0	0	0	0	0	0	0	0	0	0	3641	7959	36625
301714	Level Cross (Randleman)	0	0	0	0	0	0	0	0	0	0	1072	2182	10886
968351	Liberty Grove (Trinity)	0	0	0	0	0	0	0	0	0	100	0	0	8232
294856	Lowe's (Reidsville)	0	0	0	0	0	0	2340	0	0	0	1695	0	23400
295521	Madison (Madison)	0	0	0	0	0	0	0	0	0	332	5420	11992	61487
295827	Main Street (Reidsville)	0	0	1320	0	0	0	0	0	0	0	5641	10195	63085
296068	Matthews Chapel (Stoneville)	0	0	0	0	0	0	0	0	200	5992	0	0	13780
295543	Mayodan (Mayodan)	0	0	0	0	0	0	0	0	780	0	1299	0	25000
295565	Meadow View (Eden)	20	20	20	20	20	20	20	20	0	605	0	0	8260
968123	Memorial (High Point)	0	45	0	40	0	85	35	0	1820	5345	11195	61800	
967174	Metropolitan (Greensboro)	0	0	0	0	0	0	0	0	1392	5001	12333	50000	
294732	Midway (Reidsville)	0	0	0	0	0	0	0	0	250	250	3510	6972	37629
295587	Mitchell's Grove (High Point)	0	0	0	0	0	0	0	0	0	0	5503	11320	61745
295031	Mizpah (Reidsville)	100	0	0	0	0	0	0	0	500	800	1089	0	16548
295714	Morehead (Greensboro)	1500	0	0	0	0	0	0	0	180	1406	5766	10195	67331
295601	Moriah (Greensboro)	0	0	0	0	0	0	0	0	0	5831	0	0	19554
295612	Mount Carmel (Reidsville)	135	0	0	0	0	0	0	0	0	5836	5140	10303	57612
295851	Mount Carmel (Stokesdale)	0	0	0	0	0	0	0	0	500	150	885	0	10860
289746	Mount Gilead (Sophia)	0	0	0	0	0	0	0	0	0	2000	1883	0	29980
295623	Mount Hermon (Madison)	0	0	0	0	0	0	0	0	780	2250	4331	10411	39033
301508	Mount Lebanon (Randleman)	0	0	0	0	0	0	0	0	500	0	3899	8122	40524
294947	Mount Pisgah (Greensboro)	383	0	3116	0	0	0	0	0	0	16658	15448	21673	134000
295645	Mount Pleasant (Greensboro)	0	0	0	0	0	0	0	0	5785	9194	8051	14885	88500
295760	Mount Pleasant (Kimesville)	0	0	0	0	0	0	0	0	0	3422	5241	9063	69360
966864	Mount Tabor (Greensboro)	0	0	0	0	0	0	0	0	0	2042	2461	5184	22680
296035	Mount Tabor (Madison)	0	0	0	0	0	0	0	0	1780	4931	0	0	10691
301793	Mount Vernon (Trinity)	0	0	0	0	0	0	0	0	0	10820	5444	10195	60600
295953	Mount Zion (Stokesdale)	0	0	0	0	0	0	0	0	0	3117	4564	10411	43260
301656	Mount Zion (Trinity)	0	0	0	0	0	0	0	0	0	1000	300	752	4185
294960	Muir's Chapel (Greensboro)	0	0	0	0	0	0	0	0	0	2350	5985	10088	75953
966955	New Goshen (Greensboro)	0	29	0	0	0	0	70	0	260	680	2237	4851	21200
301736	New Salem (Randleman)	0	0	0	0	0	0	0	0	0	1370	5226	10303	56369
294982	Newlyn Street (Greensboro)	0	0	0	0	0	0	0	0	0	0	2860	6455	26754
296046	Northwood (High Point)	0	0	0	0	0	0	0	0	7953	7983	443	962	6000
295703	Oak Ridge (Oak Ridge)	0	0	0	0	0	0	0	0	18869	241535	12611	20070	96751
301587	Old Union (Sophia)	0	0	0	0	0	0	0	0	0	0	1019	0	25869
294674	Palestine (Stokesdale)	0	0	0	0	0	0	0	0	780	1068	2274	5206	21200
295725	Pelham (Pelham)	0	0	0	0	0	0	0	0	0	0	803	0	23000
295747	Pleasant Garden (Pleasant Garden)	0	0	0	0	0	0	0	0	5385	0	6338	12044	81687
301623	Pleasant Hill (Thomasville)	0	0	0	0	0	0	0	0	0	0	2503	5152	26087
295678	Pleasant Union (Liberty)	2000	0	3196	0	0	0	0	0	580	21334	5982	10088	71028
301667	Prospect (Archdale)	0	0	0	0	0	0	0	0	0	2850	2503	5152	26050
295007	Proximity (Greensboro)	0	0	0	0	0	0	0	0	0	0	0	0	10290
967221	Raleigh's Crossroads (Greensboro)	0	0	0	0	0	0	0	0	0	0	2443	5205	24500
295348	Rankin Memorial (High Point)	0	0	0	0	0	0	0	0	250	1200	2359	4637	26550
295782	Rehobeth (Greensboro)	0	0	0	0	0	0	0	0	12648	1941	5694	20363	52880
295884	Ruffin (Ruffin)	0	0	0	0	0	0	0	0	0	300	1831	4121	21891
294878	Salem (Reidsville)	0	0	0	0	0	0	0	0	33	1963	2543	5489	26816
300468	Sandy Ridge (High Point)	0	0	0	0	0	0	0	0	0	778	4280	9448	28860
301805	Shiloh (Liberty)	1600	0	0	0	0	0	0	0	0	3061	2284	6975	26800
295920	Spray (Eden)	300	0	500	0	0	0	0	0	694	10112	2179	5206	19758
301884	Spring Hill (High Point)	0	0	0	0	0	0	0	0	0	0	0	0	17732
294914	St. Andrews (Greensboro)	0	0	0	0	0	0	0	0	0	0	1571	2776	20566
966990	St. James (Sedalia)	0	0	0	0	0	0	0	0	0	0	0	0	6751
966933	St. John (Eden)	0	0	0	50	0	50	0	0	500	350	2543	5489	26816
295086	St. John's (Greensboro)	0	0	689	0	0	185	0	0	0	8848	4423	10637	53298
968247	St. Mary's (Trinity)	0	0	0	0	0	0	0	0	0	0	859	2013	12116
966875	St. Matthews (Greensboro)	0	0	0	0	0	0	0	0	2601	40	5917	11556	82000
295042	St. Paul (Greensboro)	0	0	0	0	0	0	0	0	0	0	0	0	10027
967004	St. Paul (Reidsville)	0	0	0	0	0	0	0	0	0	1050	2322	5631	26000

NORTH-CENTRAL

Northern Piedmont District Statistical Table 2		41b	41c	42a	42b	42c	43	44	45	46	47	
		Clergy and Staff									Programming and Operating Expenses	
GCFA No	Church Name	Base compensation paid to all Associate/Assistant Pastors and other pastoral staff	Base compensation paid to Deacons (not included in 41a or 41b)	Housing benefits paid to Senior or Lead Pastor	Housing benefits paid to all Associate/Assistant Pastors and other pastoral staff	Housing benefits paid to Deacons (not included in 42a or 42b)	Total paid to pastor and associate(s)/assistant(s) for accountable reimbursements	Total paid to pastor and associate(s)/assistant(s) for other cash allowances	Total paid in salary and benefits for all other church staff and diaconal ministers	Local church program expenses	Local church operating expenses	
295508	Lee's Chapel (Greensboro)	0	0	12360	0	0	1337	0	14353	2432	25529	
301714	Level Cross (Randleman)	0	0	0	0	0	1950	0	0	0	9787	
968351	Liberty Grove (Trinity)	0	0	0	0	0	0	0	750	748	6485	
294856	Lowe's (Reidsville)	0	0	0	0	0	3000	600	0	2500	13685	
295521	Madison (Madison)	0	0	7500	0	0	1754	0	56197	7842	45165	
295827	Main Street (Reidsville)	0	0	0	0	0	0	0	43962	2123	30639	
296068	Matthews Chapel (Stoneville)	0	0	0	0	0	1213	0	0	1320	7130	
295543	Mayodan (Mayodan)	0	0	5000	0	0	0	0	7780	0	34950	
295565	Meadow View (Eden)	0	0	5560	0	0	340	0	0	492	7989	
968123	Memorial (High Point)	0	0	0	0	0	2832	0	16418	3628	53347	
967174	Metropolitan (Greensboro)	0	0	15000	0	0	5100	0	19847	18489	28321	
294732	Midway (Reidsville)	0	0	0	0	0	0	648	7040	9835	19796	
295587	Mitchell's Grove (High Point)	0	0	0	0	0	9017	0	0	721	24585	
295031	Mizpah (Reidsville)	0	0	1500	0	0	0	0	0	5057	10025	
295714	Morehead (Greensboro)	0	0	1200	0	0	2449	0	60593	18810	65300	
295601	Moriah (Greensboro)	0	0	0	0	0	0	0	19432	3665	56024	
295612	Mount Carmel (Reidsville)	0	0	6500	0	0	0	0	20536	4474	61381	
295851	Mount Carmel (Stokesdale)	0	0	0	0	0	300	0	2608	325	4219	
289746	Mount Gilead (Sophia)	0	0	12598	0	0	213	2401	0	1855	13882	
295623	Mount Hermon (Madison)	0	0	0	0	0	0	0	0	406	19964	
301508	Mount Lebanon (Randleman)	0	0	0	0	0	534	0	8315	3957	23645	
294947	Mount Pisgah (Greensboro)	79216	0	31360	10500	0	9979	0	374616	55239	225267	
295645	Mount Pleasant (Greensboro)	45500	0	0	0	0	1095	1651	141742	36811	122329	
295760	Mount Pleasant (Kimesville)	0	0	0	0	0	3441	0	27459	9555	67119	
966864	Mount Tabor (Greensboro)	0	0	9000	0	0	550	0	1100	3470	11576	
296035	Mount Tabor (Madison)	0	0	0	0	0	0	50	0	754	11589	
301793	Mount Vernon (Trinity)	0	0	0	0	0	213	0	31866	8031	54771	
295953	Mount Zion (Stokesdale)	0	0	0	0	0	343	0	0	4108	26483	
301656	Mount Zion (Trinity)	521	0	4000	0	0	300	0	0	1846	10638	
294960	Muir's Chapel (Greensboro)	0	0	17630	0	0	644	0	322431	19911	214969	
966955	New Goshen (Greensboro)	0	0	6900	0	0	0	0	15500	2354	28560	
301736	New Salem (Randleman)	0	0	0	0	0	1437	0	9473	5723	22226	
294982	Newlyn Street (Greensboro)	0	0	9471	0	0	0	0	0	678	29594	
296046	Northwood (High Point)	0	0	2250	0	0	0	650	0	2010	8045	
295703	Oak Ridge (Oak Ridge)	53550	0	0	21000	0	592	1200	428324	143342	321141	
301587	Old Union (Sophia)	0	0	0	0	0	0	0	0	2788	18044	
294674	Palestine (Stokesdale)	0	0	0	0	0	0	100	0	0	15023	
295725	Pelham (Pelham)	0	0	0	0	0	1140	0	0	461	16598	
295747	Pleasant Garden (Pleasant Garden)	0	0	14400	0	0	570	0	59629	11464	56720	
301623	Pleasant Hill (Thomasville)	0	0	0	0	0	1941	0	10269	8588	10671	
295678	Pleasant Union (Liberty)	0	0	0	0	0	3550	350	57185	27351	37891	
301667	Prospect (Archdale)	0	0	0	0	0	4044	0	360	3354	19023	
295007	Proximity (Greensboro)	0	0	0	0	0	0	0	0	550	19000	
967221	Raleigh's Crossroads (Greensboro)	0	0	3750	0	0	1063	0	3375	1040	27497	
295348	Rankin Memorial (High Point)	0	0	0	0	0	2500	0	8900	5725	42000	
295782	Rehobeth (Greensboro)	19467	0	7500	0	0	1283	0	102219	24278	117229	
295884	Ruffin (Ruffin)	0	0	0	0	0	819	0	2400	0	9359	
294878	Salem (Reidsville)	0	0	1200	0	0	2625	700	0	10952	8959	
300468	Sandy Ridge (High Point)	0	0	10500	0	0	534	0	4250	3737	30214	
301805	Shiloh (Liberty)	0	0	0	0	0	0	0	0	2281	51583	
295920	Spray (Eden)	0	0	1200	0	0	795	0	0	1860	16984	
301884	Spring Hill (High Point)	0	0	0	0	0	879	0	7650	5793	33353	
294914	St. Andrews (Greensboro)	1296	0	4750	0	0	175	0	946	1135	17144	
966990	St. James (Sedalia)	0	0	0	0	0	0	0	0	125	13658	
966933	St. John (Eden)	0	0	0	0	0	0	0	9190	1717	15700	
295086	St. John's (Greensboro)	2	0	1200	0	0	739	0	44424	1293	43627	
968247	St. Mary's (Trinity)	5212	0	0	0	0	0	0	1650	0	16582	
966875	St. Matthews (Greensboro)	0	0	15000	0	0	2287	0	155318	4949	41899	
295042	St. Paul (Greensboro)	0	0	0	0	0	550	0	3640	1980	19800	
967004	St. Paul (Reidsville)	0	0	0	0	0	0	0	9743	1500	29000	

NORTH-CAROLINA

Northern Piedmont District Statistical Table 2		48	49	70
		Debt Payments and Building Improvements		
GCFA No	Church Name	Principal & interest on indebtedness, loans, mortgages, etc.	Capital expenditures for building, improvements, and major equipment purchases	TOTAL CHURCH EXPENSES
295508	Lee's Chapel (Greensboro)	0	4565	123269
301714	Level Cross (Randleman)	0	0	29384
968351	Liberty Grove (Trinity)	0	2877	21706
294856	Lowe's (Reidsville)	0	0	51063
295521	Madison (Madison)	36609	235845	492289
295827	Main Street (Reidsville)	0	0	176863
296068	Matthews Chapel (Stoneville)	0	0	31644
295543	Mayodan (Mayodan)	0	84496	172459
295565	Meadow View (Eden)	0	6456	31845
968123	Memorial (High Point)	9160	43949	232263
967174	Metropolitan (Greensboro)	0	10475	182924
294732	Midway (Reidsville)	0	15000	110940
295587	Mitchell's Grove (High Point)	0	0	126076
295031	Mizpah (Reidsville)	0	1200	40927
295714	Morehead (Greensboro)	47421	5445	311239
295601	Moriah (Greensboro)	0	3500	119101
295612	Mount Carmel (Reidsville)	44493	15973	245987
295851	Mount Carmel (Stokesdale)	0	0	22455
289746	Mount Gilead (Sophia)	0	0	72841
295623	Mount Hermon (Madison)	0	1100	87516
301508	Mount Lebanon (Randleman)	0	3015	104267
294947	Mount Pisgah (Greensboro)	0	48046	1124786
295645	Mount Pleasant (Greensboro)	0	0	525147
295760	Mount Pleasant (Kimesville)	0	0	220581
966864	Mount Tabor (Greensboro)	7449	250	73559
296035	Mount Tabor (Madison)	0	0	32257
301793	Mount Vernon (Trinity)	0	10859	211811
295953	Mount Zion (Stokesdale)	0	0	103597
301656	Mount Zion (Trinity)	0	8200	33494
294960	Muir's Chapel (Greensboro)	0	102124	841152
966955	New Goshen (Greensboro)	0	17051	111339
301736	New Salem (Randleman)	0	23740	147805
294982	Newlyn Street (Greensboro)	33425	0	115160
296046	Northwood (High Point)	0	0	36296
295703	Oak Ridge (Oak Ridge)	440046	63226	1862257
301587	Old Union (Sophia)	0	7671	59694
294674	Palestine (Stokesdale)	0	0	51083
295725	Pelham (Pelham)	0	0	43294
295747	Pleasant Garden (Pleasant Garden)	0	0	274542
301623	Pleasant Hill (Thomasville)	0	28676	101408
295678	Pleasant Union (Liberty)	0	3709	269188
301667	Prospect (Archdale)	0	11634	80937
295007	Proximity (Greensboro)	0	0	33860
967221	Raleigh's Crossroads (Greensboro)	0	0	77702
295348	Rankin Memorial (High Point)	0	0	94121
295782	Rehobeth (Greensboro)	0	21364	425785
295884	Ruffin (Ruffin)	0	13464	58798
294878	Salem (Reidsville)	0	0	67993
300468	Sandy Ridge (High Point)	0	0	102114
301805	Shiloh (Liberty)	0	0	103310
295920	Spray (Eden)	0	0	66500
301884	Spring Hill (High Point)	0	14578	87073
294914	St. Andrews (Greensboro)	0	750	53361
966990	St. James (Sedalia)	0	0	23840
966933	St. John (Eden)	0	1216	70290
295086	St. John's (Greensboro)	0	3034	192271
968247	St. Mary's (Trinity)	0	0	43316
966875	St. Matthews (Greensboro)	0	27453	385943
295042	St. Paul (Greensboro)	0	0	39253
967004	St. Paul (Reidsville)	0	30000	114263



Northern Piedmont District Statistical Table 1		1	2a	2b	2c	2d	2e	2f	3a	3b	3c	3d	3e	3f	4
		Professing Membership													
GCFA No	Church Name	Professing members as of end of prior year	Received this year on Profession of Faith through confirmation	Received this year on Profession of Faith other than confirmation	Membership restored by Affirmation of Faith	Added by correction	Transferred in from another UMC	Transferred in from a non-United Methodist Church	Removed by Charge Conference Action	Withdrawn from Professing Membership	Removed by Correction	Transferred out to another United Methodist Church	Transferred out to a non-United Methodist Church	Removed by death/deceased	TOTAL PROFESSING MEMBERS (reported at the close of this year)
967026	St. Peter's (Randleman)	63	0	0	0	0	0	0	0	0	0	0	0	1	62
968156	St. Stephen's (Madison)	78	0	1	0	0	0	0	0	0	0	0	0	2	77
295337	St. Timothy's (Jamestown)	140	0	0	0	0	0	0	0	0	0	3	0	0	137
295942	Stokesdale (Stokesdale)	395	4	0	0	0	0	0	0	0	0	0	0	10	389
296057	Summerfield Peace (Summerfield)	199	6	3	0	0	4	0	0	0	0	0	0	4	208
296024	Tabernacle (Greensboro)	915	12	7	0	0	3	0	0	0	0	0	0	10	927
288148	The Good Neighbor Movement (NS)	36	0	38	0	0	0	0	0	3	0	0	1	0	70
295133	Triad Native American (Greensboro)	33	0	0	0	0	0	0	0	0	0	0	0	0	33
302046	Trinity Memorial (Trinity)	165	0	0	0	1	0	0	0	8	0	0	0	8	150
966897	Union Memorial (Greensboro)	118	0	0	0	0	0	2	0	0	0	0	0	1	119
295111	Vickrey (Greensboro)	120	0	0	0	0	0	0	0	0	0	0	0	1	119
295383	Ward Street Mission (High Point)	165	0	0	0	0	0	0	0	0	0	0	0	0	165
295406	Welch Memorial (High Point)	71	1	0	0	0	0	0	0	0	0	0	0	4	68
294891	Wentworth (Wentworth)	50	0	0	0	0	0	0	0	0	0	0	0	1	49
967048	Wesley Chapel (Reidsville)	198	0	0	0	0	0	0	0	0	0	0	0	1	197
295428	Wesley Memorial (High Point)	2078	12	0	3	0	2	4	0	8	2	8	20	24	2037
295100	West Market Street (Greensboro)	1828	14	1	0	0	6	2	0	7	0	1	0	22	1821
295838	Woodmont (Reidsville)	564	0	0	0	0	1	0	0	0	0	0	0	17	548
301725	Worthville (Randleman)	35	0	0	0	0	0	0	0	0	0	0	0	1	34
967185	Zion Hill (Colfax)	32	0	0	0	0	0	0	0	0	0	0	0	0	32
	Closed/Disaffiliated Churches	60											60		
	Total Northern Piedmont District	40,598	88	93	17	10	110	77	266	212	22	100	196	540	39,657

Northern Piedmont District Statistical Table 1		5a	5b	5c	5d	5e	5f	5g	5	6a	6b	6	7	7a	8a	8b	8	9	10
		Membership Ethnicity								Membership Gender									
GCFA No	Church Name	Asian members	Black members	Hispanic/Latino members	Native American members	Pacific Islander members	White members	Multi-Racial members	TOTAL MEMBERSHIP ETHNICITY	Female members	Male members	TOTAL MEMBERSHIP GENDER	Average attendance at all weekly worship services	Number of persons who worship online	Persons baptized this year (0-12 yrs.)	Persons baptized this year (13 yrs. or older)	TOTAL number of persons baptized this year	Total Baptized Members who have not become Professing Members	Number of other constituents of the church
967026	St. Peter's (Randleman)	0	58	0	0	0	0	4	62	39	23	62	55	290	0	0	0	0	0
968156	St. Stephen's (Madison)	0	73	0	0	0	2	2	77	51	26	77	27	25	0	0	0	0	0
295337	St. Timothy's (Jamestown)	3	8	1	0	1	122	2	137	78	59	137	44	55	0	0	0	19	52
295942	Stokesdale (Stokesdale)	0	0	0	0	0	388	1	389	213	176	389	72	99	1	2	3	14	67
296057	Summerfield Peace (Summerfield)	1	9	0	0	0	198	0	208	114	94	208	78	51	0	3	3	50	31
296024	Tabernacle (Greensboro)	2	5	0	0	0	920	0	927	540	387	927	120	144	5	3	8	124	134
288148	The Good Neighbor Movement (NS)	0	44	6	0	0	20	0	70	42	28	70	55	60	0	0	0	0	125
295133	Triad Native American (Greensboro)	1	1	1	28	0	2	0	33	19	14	33	18	18	0	0	0	0	4
302046	Trinity Memorial (Trinity)	0	1	1	0	0	148	0	150	77	73	150	28	10	0	0	0	0	0
966897	Union Memorial (Greensboro)	0	118	0	0	0	1	0	119	83	36	119	50	300	0	0	0	0	0
295111	Vickrey (Greensboro)	0	0	0	0	0	119	0	119	74	45	119	28	0	0	0	0	0	0
295383	Ward Street Mission (High Point)	0	31	1	6	0	127	0	165	92	73	165	30	10	0	0	0	0	75
295406	Welch Memorial (High Point)	0	0	0	0	0	68	0	68	40	28	68	21	0	0	0	0	0	0
294891	Wentworth (Wentworth)	0	2	3	0	0	44	0	49	31	18	49	19	0	0	0	0	0	4
967048	Wesley Chapel (Reidsville)	0	197	0	0	0	0	0	197	124	73	197	35	0	0	0	0	0	8
295428	Wesley Memorial (High Point)	3	6	0	0	3	2025	0	2037	1093	944	2037	350	1376	3	0	3	158	290
295100	West Market Street (Greensboro)	19	23	4	2	0	1752	21	1821	1014	807	1821	444	703	5	1	6	270	286
295838	Woodmont (Reidsville)	0	1	0	0	0	547	0	548	283	265	548	109	195	0	0	0	0	6
301725	Worthville (Randleman)	1	0	0	0	0	33	0	34	25	9	34	20	0	0	0	0	0	10
967185	Zion Hill (Colfax)	0	32	0	0	0	0	0	32	17	15	32	20	34	1	0	1	0	0
	Closed/Disaffiliated Churches												17						
	Total Northern Piedmont District	286	3,470	84	62	23	35,572	160	39,657	22,356	17,301	39,657	9,648	15,351	51	26	77	2,576	4,670

2025-2026 MEMBERSHIP REPORT

Northern Piedmont District Statistical Table 1		11a	11b	11c	11d	11	12	13	14	15	16	16a	16b	17	18a	18b	19a	19b	
		PARTICIPANTS IN CHRISTIAN FORMATION GROUPS (CFG), including Sunday School, educational classes, and other small group ministries					Other Classes and Education												
GCFA No	Church Name	Number of CHILDREN CFG participants and leaders (ages 0-11)	Number of YOUTH CFG participants and leaders (ages 12-18)	Number of YOUNG ADULT CFG participants and leaders (ages 19-30)	Number of OTHER ADULT CFG participants and leaders (ages 31+)	TOTAL Christian Formation Group Participants	Total enrolled in confirmation preparation classes this year	Average weekly attendance (all ages) in Sunday Church School or other weekly education classes	Number of participants in Vacation Bible School	Ongoing Sunday Church School Classes offered	Ongoing small groups, support groups, or classes offered	Number of Gracious Accountability (GA) Discipleship Groups in line 16	Participants in GA groups	Support groups or small groups offered for a short term only	United Methodist Men membership	Amount paid for UMM projects	United Methodist Women membership	Amount paid for UMW projects	
967026	St. Peter's (Randleman)	4	0	0	0	4	0	14	0	2	1	0	0	0	5	0	25	0	
968156	St. Stephen's (Madison)	14	6	10	13	43	0	8	0	2	0	0	0	1	8	0	13	0	
295337	St. Timothy's (Jamestown)	6	10	16	34	66	0	28	0	2	4	0	0	0	0	0	0	0	
295942	Stokesdale (Stokesdale)	42	14	8	61	125	0	38	31	6	1	0	0	0	14	95	27	412	
296057	Summerfield Peace (Summerfield)	12	15	3	35	65	7	16	0	0	2	0	0	2	13	2602	0	0	
296024	Tabernacle (Greensboro)	57	76	5	111	249	13	133	51	14	7	0	0	3	40	3100	75	7329	
288148	The Good Neighbor Movement (NS)	12	5	16	25	58	0	0	0	0	7	6	68	8	0	0	0	0	
295133	Triad Native American (Greensboro)	0	4	0	12	16	0	10	0	1	2	0	0	0	3	0	5	0	
302046	Trinity Memorial (Trinity)	0	0	0	37	37	0	28	0	3	3	0	0	0	13	100	18	100	
966897	Union Memorial (Greensboro)	5	7	7	20	39	0	10	15	1	1	1	0	1	10	0	10	150	
295111	Vickrey (Greensboro)	0	0	0	6	6	0	6	0	1	1	1	6	0	0	0	0	0	
295383	Ward Street Mission (High Point)	0	0	0	7	7	0	7	0	0	2	0	0	2	0	0	0	0	
295406	Welch Memorial (High Point)	0	0	0	21	21	0	14	0	0	3	0	16	0	0	0	10	1250	
294891	Wentworth (Wentworth)	0	0	0	20	20	0	12	0	1	0	0	0	0	0	0	0	0	
967048	Wesley Chapel (Reidsville)	9	7	10	8	34	0	10	6	2	4	4	4	2	11	0	28	0	
295428	Wesley Memorial (High Point)	200	180	80	600	1060	12	185	220	28	12	10	193	15	43	5483	105	2885	
295100	West Market Street (Greensboro)	140	116	12	275	543	14	75	38	9	9	0	0	24	0	0	104	0	
295838	Woodmont (Reidsville)	47	23	0	32	102	0	49	30	5	7	1	10	1	40	2780	10	2802	
301725	Worthville (Randleman)	0	0	0	8	8	0	8	0	1	1	0	0	0	0	0	0	0	
967185	Zion Hill (Colfax)	6	0	3	20	29	0	8	12	1	2	1	12	1	7	50	9	125	
	Closed/Disaffiliated Churches																		
	Total Northern Piedmont District	2,023	1,498	837	7,705	12,063	126	4,554	1,636	528	470	116	1,192	259	1,262	127,388	2,688	152,664	

Northern Piedmont District Statistical Table 1		20a	20b	21	21a	21b	22	23
		Mission Engagement						
GCFA No	Church Name	UMVIM teams sent from local church	Persons sent out on UMVIM teams	Total community ministries for outreach, justice, and mercy	Number of line 21 which focus on global/regional health	Number of line 21 which focus on engaging in ministry the poor/socially marginalized	Number of persons serving in mission/community ministries	Number of persons served by community ministries for outreach, justice, and mercy
967026	St. Peter's (Randleman)	0	0	0	0	0	3	0
968156	St. Stephen's (Madison)	0	0	0	0	6	30	800
295337	St. Timothy's (Jamestown)	0	0	4	0	3	65	2000
295942	Stokesdale (Stokesdale)	0	0	8	6	2	162	490
296057	Summerfield Peace (Summerfield)	0	0	3	1	2	40	11113
296024	Tabernacle (Greensboro)	0	0	4	0	4	35	300
288148	The Good Neighbor Movement (NS)	0	0	10	0	10	76	1000
295133	Triad Native American (Greensboro)	0	0	2	0	1	15	0
302046	Trinity Memorial (Trinity)	0	0	4	0	4	19	2200
966897	Union Memorial (Greensboro)	0	0	6	0	5	20	400
295111	Vickrey (Greensboro)	0	0	3	0	3	15	400
295383	Ward Street Mission (High Point)	0	0	4	1	4	5	1250
295406	Welch Memorial (High Point)	0	0	5	0	0	12	100
294891	Wentworth (Wentworth)	0	0	0	0	0	16	135
967048	Wesley Chapel (Reidsville)	0	0	1	1	0	2	3
295428	Wesley Memorial (High Point)	0	0	23	2	6	520	10300
295100	West Market Street (Greensboro)	0	0	31	1	28	582	1110
295838	Woodmont (Reidsville)	0	0	6	0	5	104	1164
301725	Worthville (Randleman)	0	0	0	0	0	0	0
967185	Zion Hill (Colfax)	2	4	4	2	1	20	100
	Closed/Disaffiliated Churches							
	Total Northern Piedmont District	17	20	714	180	529	10,026	324,710

Northern Piedmont District Statistical Table 2		24	25	26	27	28a	28a	29a	29b	30	31	32	33	34	35
		Assets and Debt				Church Expenditures		Benevolent Giving							
GCFA No	Church Name	Market value of church-owned land, buildings, vehicles and equipment	Market value of financial and other liquid assets	Debt secured by church physical assets	Other debt	Amount APPORTIONED by the CONFERENCE	Amount APPORTIONED by the DISTRICT (if applicable)	Amount PAID to the CONFERENCE for all apportioned causes	Amount PAID to the DISTRICT for all apportioned causes (if applicable)	General Advance Specials	World Service Specials	Annual Conference Advance Specials	Youth Service Fund	All other funds sent to the Conference for connectional mission and ministry	Annual Conference Special Sunday offerings
967026	St. Peter's (Randleman)	683000	0	0	0	3648	348	3732	357	0	0	0	0	0	0
968156	St. Stephen's (Madison)	1098350	50000	0	0	4019	384	4019	384	0	0	0	0	0	0
295337	St. Timothy's (Jamestown)	1550225	68847	196430	0	7443	711	7443	711	0	0	0	0	0	0
295942	Stokesdale (Stokesdale)	2618100	375079	108297	19800	18676	1783	18676	1783	0	0	0	0	0	0
296057	Summerfield Peace (Summerfield)	3370024	484139	0	25500	19925	1901	19925	1901	0	0	0	0	0	0
296024	Tabernacle (Greensboro)	5797600	690038	1363348	0	52454	5006	52454	5006	500	0	500	0	1200	0
288148	The Good Neighbor Movement (NS)	0	35936	0	0	0	0	0	0	0	0	0	0	0	0
295133	Triad Native American (Greensboro)	663000	50000	0	0	4255	406	94	406	0	0	0	0	0	0
302046	Trinity Memorial (Trinity)	1185000	70000	0	0	10409	993	10409	993	0	0	0	0	0	0
966897	Union Memorial (Greensboro)	1213000	54938	0	10608	10307	983	10307	983	0	0	0	0	0	0
295111	Vickrey (Greensboro)	835250	48000	0	0	4021	384	4021	384	0	0	0	0	0	0
295383	Ward Street Mission (High Point)	2687000	24409	0	0	0	0	0	0	0	0	0	0	0	0
295406	Welch Memorial (High Point)	1869000	197588	16770	0	4812	459	4812	459	0	0	0	0	0	0
294891	Wentworth (Wentworth)	200000	61134	0	0	2670	255	2670	255	0	0	0	0	0	0
967048	Wesley Chapel (Reidsville)	1234000	32000	0	0	7646	729	7646	729	0	0	0	0	0	0
295428	Wesley Memorial (High Point)	19595000	13625782	0	212267	161578	15421	161578	15421	0	0	0	0	0	0
295100	West Market Street (Greensboro)	29681876	7003077	333458	203200	146119	13946	146119	13946	0	0	0	0	0	0
295838	Woodmont (Reidsville)	8296000	608590	0	7454	40046	3821	40046	3821	0	0	0	0	100	0
301725	Worthville (Randleman)	260746	41000	0	0	2395	228	2395	228	0	0	0	0	0	0
967185	Zion Hill (Colfax)	341500	21759	0	0	2117	202	2117	202	0	0	0	0	0	0
Total Northern Piedmont District		353,544,329	66,337,542	6,175,437	1,698,342	2,423,420	231,625	2,272,683	220,402	860	-	6,973	-	9,128	-

Northern Piedmont District Statistical Table 2		36a	36b	36c	36d	36e	36f	37	38	39	40	41a
		Benevolent Giving										
GCFA No	Church Name	Human Relations Sunday offering	UMCOR offering (formerly One Great Hour of Sharing offering)	Peace with Justice Sunday offering	Native American Ministries Sunday offering	World Communion Sunday offering	UM Student Day offering	Amount given directly to United Methodist causes (not sent to Conference)	Amount given to non-United Methodist benevolent and charitable causes	Clergy pension and non-health benefits	Clergy health benefits	Base compensation paid to Senior or Lead Pastor
967026	St. Peter's (Randleman)	50	50	50	50	50	50	0	0	0	0	13920
968156	St. Stephen's (Madison)	0	0	0	0	0	0	0	200	1030	0	16016
295337	St. Timothy's (Jamestown)	0	600	0	0	0	0	0	500	3561	7855	33267
295942	Stokesdale (Stokesdale)	0	0	0	0	0	0	2939	4761	5565	11696	62995
296057	Summerfield Peace (Summerfield)	0	0	0	0	0	0	0	3545	4705	12491	45710
296024	Tabernacle (Greensboro)	0	0	0	0	0	0	0	46622	6262	11781	85647
288148	The Good Neighbor Movement (NS)	0	0	0	0	0	0	0	0	0	0	42000
295133	Triad Native American (Greensboro)	0	0	0	0	0	0	400	400	0	0	14796
302046	Trinity Memorial (Trinity)	0	105	0	0	0	0	0	876	3171	7496	31301
966897	Union Memorial (Greensboro)	178	130	35	0	10	50	0	1150	2579	5560	24300
295111	Vickrey (Greensboro)	0	0	0	0	0	0	0	1100	601	1388	12487
295383	Ward Street Mission (High Point)	0	0	0	0	0	0	0	0	3148	7416	20650
295406	Welch Memorial (High Point)	50	0	0	0	50	0	0	550	400	0	5948
294891	Wentworth (Wentworth)	0	0	0	0	0	0	0	0	910	2082	7621
967048	Wesley Chapel (Reidsville)	0	0	0	0	0	0	0	600	1971	4780	22406
295428	Wesley Memorial (High Point)	672	400	100	100	100	100	98165	78672	19127	21622	132280
295100	West Market Street (Greensboro)	0	0	0	0	0	0	24981	95281	13169	20185	132690
295838	Woodmont (Reidsville)	0	0	0	0	0	0	0	10277	11278	20284	80185
301725	Worthville (Randleman)	0	0	0	0	0	0	0	575	0	0	10000
967185	Zion Hill (Colfax)	0	0	0	0	0	0	160	787	0	0	8330
Total Northern Piedmont District		1,144	15,273	328	229	874	267	272,067	1,040,309	497,614	937,820	5,338,248

CONFERENCE

Northern Piedmont District Statistical Table 2		41b	41c	42a	42b	42c	43	44	45	46	47	
		Clergy and Staff									Programming and Operating Expenses	
GCFA No	Church Name	Base compensation paid to all Associate/Assistant Pastors and other pastoral staff	Base compensation paid to Deacons (not included in 41a or 41b)	Housing benefits paid to Senior or Lead Pastor	Housing benefits paid to all Associate/Assistant Pastors and other pastoral staff	Deacons (not included in 42a or 42b)	Total paid to pastor and associate(s)/assistant(s) for accountable reimbursements	Total paid to pastor and associate(s)/assistant(s) for other cash allowances	Total paid in salary and benefits for all other church staff and diaconal ministers	Local church program expenses	Local church operating expenses	
967026	St. Peter's (Randleman)	0	0	0	0	0	0	0	1460	6020	10340	
968156	St. Stephen's (Madison)	0	0	0	0	0	300	800	0	530	10221	
295337	St. Timothy's (Jamestown)	0	0	16500	0	0	748	0	11196	1974	22643	
295942	Stokesdale (Stokesdale)	0	0	16000	0	0	968	0	45605	2964	42977	
296057	Summerfield Peace (Summerfield)	0	0	4677	0	0	123	0	67851	3192	72155	
296024	Tabernade (Greensboro)	0	0	15000	0	0	2514	100	199636	35373	158545	
288148	The Good Neighbor Movement (NS)	0	0	15000	0	0	0	0	0	51931	1000	
295133	Triad Native American (Greensboro)	0	0	0	0	0	0	0	0	475	13000	
302046	Trinity Memorial (Trinity)	2732	0	0	0	0	0	0	4802	618	35175	
966897	Union Memorial (Greensboro)	0	0	8100	0	0	0	0	13215	304	16916	
295111	Vickrey (Greensboro)	0	0	0	0	0	0	871	9100	100	14395	
295383	Ward Street Mission (High Point)	12115	0	0	6000	0	2169	0	0	530	45739	
295406	Welch Memorial (High Point)	0	0	0	0	0	995	0	5400	651	27167	
294891	Wentworth (Wentworth)	0	0	0	0	0	0	0	0	200	7697	
967048	Wesley Chapel (Reidsville)	0	0	0	0	0	0	150	17075	300	15400	
295428	Wesley Memorial (High Point)	122213	0	0	26600	0	3427	1800	862688	216420	427773	
295100	West Market Street (Greensboro)	52500	0	17000	18000	0	2297	0	672558	122777	275521	
295838	Woodmont (Reidsville)	54260	0	0	15000	0	1944	0	133591	30944	95183	
301725	Worthville (Randleman)	0	0	0	0	0	1284	0	0	750	5996	
967185	Zion Hill (Colfax)	0	0	0	0	0	0	0	750	230	9068	
	Total Northern Piedmont District	820,380	-	490,899	160,850	-	141,697	22,081	7,568,969	1,564,100	6,778,897	

Northern Piedmont District Statistical Table 2		48	49	70
		Debt Payments and Building Improvements		
GCFA No	Church Name	Principal & interest on indebtedness, loans, mortgages, etc.	Capital expenditures for building, improvements, and major equipment purchases	TOTAL CHURCH EXPENSES
967026	St. Peter's (Randleman)	0	4490	40619
968156	St. Stephen's (Madison)	0	0	33500
295337	St. Timothy's (Jamestown)	18828	0	125826
295942	Stokesdale (Stokesdale)	29052	8002	253983
296057	Summerfield Peace (Summerfield)	0	11080	247355
296024	Tabernade (Greensboro)	36382	1823222	2480744
288148	The Good Neighbor Movement (NS)	0	0	109931
295133	Triad Native American (Greensboro)	0	0	29571
302046	Trinity Memorial (Trinity)	0	0	97678
966897	Union Memorial (Greensboro)	0	0	83817
295111	Vickrey (Greensboro)	0	12000	56447
295383	Ward Street Mission (High Point)	0	0	97767
295406	Welch Memorial (High Point)	1200	0	47682
294891	Wentworth (Wentworth)	0	0	21435
967048	Wesley Chapel (Reidsville)	0	500	71557
295428	Wesley Memorial (High Point)	0	448046	2637304
295100	West Market Street (Greensboro)	45364	128775	1781163
295838	Woodmont (Reidsville)	0	50837	547750
301725	Worthville (Randleman)	0	0	21228
967185	Zion Hill (Colfax)	0	9469	31113
	Total Northern Piedmont District	870,376	4,353,010	33,385,478

Smoky Mountain District Statistical Table 1		5a	5b	5c	5d	5e	5f	5g	5	6a	6b	6	7	7a	8a	8b	8	9	10
GCFA No	Church Name	Membership Ethnicity							Membership Gender										
		Asian members	Black members	Hispanic/Latino members	Native American members	Pacific Islander members	White members	Multi-Racial members	TOTAL MEMBERSHIP ETHNICITY	Female members	Male members	TOTAL MEMBERSHIP GENDER	Average attendance at all weekly worship services	Number of persons who worship online	Persons baptized this year (0-12 yrs.)	Persons baptized this year (13 yrs. or older)	TOTAL number of persons baptized this year	Total Baptized Members who have not become Professing Members	Number of other constituents of the church
302285	Andrews (Andrews)	0	1	0	0	1	328	5	335	180	155	335	67	27	0	0	0	30	41
303063	Asbury (Otto)	0	0	0	0	0	45	0	45	27	18	45	16	8	0	0	0	0	15
303041	Beaverdam (Canton)	0	0	0	0	0	74	0	74	34	40	74	8	8	0	0	0	0	3
302731	Bellview (Murphy)	0	0	0	0	0	88	0	88	48	40	88	9	0	0	0	0	0	0
302913	Bethel (Franklin)	0	0	0	0	0	160	0	160	81	79	160	25	30	0	0	0	3	94
302308	Bethel (Waynesville)	0	0	3	1	0	172	0	176	100	76	176	10	10	0	0	0	0	0
302321	Bryson City (Bryson City)	0	1	0	3	0	238	0	242	147	95	242	115	45	0	0	0	0	0
302560	Cashiers (Cashiers)	0	0	0	0	0	246	0	246	145	101	246	42	97	0	0	0	0	315
302343	Central (Canton)	0	2	6	0	0	398	1	407	229	178	407	153	135	5	1	6	49	0
302401	Central (Clyde)	0	0	0	0	0	229	0	229	149	80	229	43	16	1	0	1	22	12
302387	Cherokee (Cherokee)	0	4	0	170	0	41	4	219	150	69	219	24	83	0	0	0	0	40
302935	Clark's Chapel (Franklin)	1	0	0	0	0	87	0	88	50	38	88	27	189	0	0	0	0	38
302423	Crabtree (Clyde)	0	0	1	0	0	228	0	229	132	97	229	59	203	0	0	0	0	14
302651	Cruso (Canton)	0	0	0	0	0	35	0	35	23	12	35	8	9	0	0	0	0	61
302445	Cullowhee (Cullowhee)	0	2	0	3	0	436	4	445	240	205	445	232	250	1	0	1	29	185
302946	Dryman's Chapel (Franklin)	0	0	0	0	0	89	0	89	53	36	89	35	80	0	0	0	0	17
302478	Elizabeth Chapel (Waynesville)	0	0	1	0	0	170	0	171	111	60	171	26	5	0	0	0	0	0
302605	Faith (Waynesville)	0	0	1	0	0	92	0	93	51	42	93	20	20	0	0	0	0	11
302228	Fincher's Chapel (Clyde)	0	0	0	0	0	58	0	58	39	19	58	20	50	0	0	0	5	12
302480	Fines Creek (Clyde)	0	0	0	0	0	41	0	41	19	22	41	5	42	0	0	0	0	0
302365	First (Canton)	0	1	1	0	0	137	0	139	81	58	139	24	4	0	0	0	0	0
302503	First (Franklin)	0	0	0	1	0	571	0	572	340	232	572	122	823	0	0	0	28	77
302547	First (Hayesville)	1	0	0	2	0	500	0	503	283	220	503	220	237	2	0	2	16	47
302720	First (Murphy)	0	5	0	0	0	843	0	848	461	387	848	125	281	0	0	0	0	55
302866	First (Sylva)	2	0	0	1	0	465	1	469	279	190	469	163	281	1	0	1	22	104
302902	First (Waynesville)	9	1	4	1	0	1712	7	1734	953	781	1734	284	815	0	3	3	157	357
302616	Francis Cove (Waynesville)	0	0	0	0	0	94	0	94	49	45	94	22	20	0	0	0	0	0
302970	Hickory Knoll (Franklin)	0	0	2	0	0	121	0	123	81	42	123	48	115	0	0	0	12	0
303006	Hickory Stand (Brasstown)	0	0	0	0	0	82	2	84	52	32	84	20	0	0	0	0	0	13
302627	Highlands (Highlands)	0	0	2	0	0	450	0	452	264	188	452	49	383	0	0	0	99	161
302640	Iotla (Franklin)	0	0	0	0	0	27	0	27	19	8	27	20	20	0	0	0	0	17
302992	Ledford's Chapel (Hayesville)	1	0	0	0	0	81	0	82	52	30	82	22	7	0	0	0	5	24
302673	Long's (Canton)	0	0	0	0	0	49	0	49	30	19	49	21	11	2	0	2	0	40
302662	Long's Chapel (Lake Junaluska)	0	0	4	3	0	1138	0	1145	670	475	1145	126	716	2	0	2	163	588
302013	Louisa Chapel (Franklin)	0	0	0	0	0	159	0	159	89	70	159	40	0	0	0	0	0	0
302398	Love's Chapel (Sylva)	0	0	0	0	0	46	0	46	30	16	46	30	0	0	0	0	0	20
302811	Maggie Valley (Maggie Valley)	0	1	1	1	0	346	0	349	224	125	349	67	31	1	0	1	59	50
302035	Maiden's Chapel (Franklin)	0	0	0	0	0	50	0	50	26	24	50	30	10	0	0	0	0	21
302241	Maple Grove (Waynesville)	0	0	0	0	0	89	0	89	53	36	89	16	45	0	0	0	0	0
302638	Martin's Creek (Murphy)	0	0	0	1	0	27	0	28	19	9	28	10	15	0	0	0	0	0
302068	Memorial (Franklin)	0	0	0	0	0	62	0	62	38	24	62	27	28	0	0	0	0	0
302707	Morning Star (Canton)	0	1	1	0	0	251	0	253	130	123	253	50	48	0	0	0	0	33
302491	Mount Zion (Clyde)	0	0	0	1	0	76	0	77	48	29	77	25	50	4	2	6	4	16
303074	Mulberry (Otto)	1	0	0	0	0	30	0	31	17	14	31	19	12	0	0	0	0	6
303017	Oak Forest (Hayesville)	1	0	0	0	0	163	0	164	91	73	164	60	65	2	3	5	0	21
301907	Olivet (Whittier)	0	0	0	23	0	21	0	44	28	16	44	23	83	0	0	0	0	18
303085	Patton (Franklin)	0	0	0	0	0	81	0	81	61	20	81	34	31	0	0	0	5	15
302981	Peachtree (Maggie Valley)	0	0	0	0	0	87	0	87	74	13	87	34	16	0	0	0	0	0
302434	Pine Grove (Clyde)	0	0	0	0	0	16	0	16	9	7	16	5	32	0	0	0	0	0
302582	Piney Grove (Waynesville)	0	0	0	0	0	58	0	58	34	24	58	20	20	0	0	0	0	0
302718	Plains (Canton)	1	0	0	0	0	180	0	181	104	77	181	68	30	0	1	1	1	2
290701	Pleasant Hill (Candler)	0	0	0	1	0	93	0	94	56	38	94	26	26	0	0	0	0	11
302593	Ranger (Murphy)	0	0	0	0	0	85	0	85	49	36	85	15	60	0	0	0	0	30
302571	Reid's Chapel (Murphy)	0	0	0	0	0	54	0	54	25	29	54	28	0	0	0	0	0	19
302764	Robbinsville (Robbinsville)	0	1	0	0	0	172	0	173	105	68	173	58	88	0	1	1	0	63
302786	Rockwood (Canton)	0	0	0	0	0	121	0	121	69	52	121	27	42	0	0	0	0	25
302800	Shady Grove (Waynesville)	0	0	0	0	0	101	0	101	64	37	101	53	25	0	0	0	0	0
302844	Snow Hill (Franklin)	1	0	1	0	0	71	1	74	48	26	74	21	0	0	0	0	0	0
302558	Tomotla (Murphy)	0	0	0	0	0	52	0	52	27	25	52	12	20	0	0	0	0	0
303096	Union (Franklin)	0	0	0	0	0	50	0	50	33	17	50	21	91	0	0	0	0	18

Smoky Mountain District Statistical Table 1		11a	11b	11c	11d	11	12	13	14	15	16	16a	16b	17	18a	18b	19a	19b	
		PARTICIPANTS IN CHRISTIAN FORMATION GROUPS (CFG), including Sunday School, educational classes, and other small group ministries					Other Classes and Education												
GCFA No	Church Name	Number of CHILDREN CFG participants and leaders (ages 0- 11)	Number of YOUTH CFG participants and leaders (ages 12-18)	Number of YOUNG ADULT CFG participants and leaders (ages 19- 30)	Number of OTHER ADULT CFG participants and leaders (ages 31+)	TOTAL Christian Formation Group Participants	Total enrolled in confirmation preparation classes this year	Average weekly attendance (all ages) in Sunday Church School or other weekly education classes	Number of participants in Vacation Bible School	Ongoing Sunday Church School Classes offered	Ongoing small groups, support groups, or classes offered	Number of Gracious Accountability (GA) Discipleship Groups in line 16	Participants in GA groups	Support groups or small groups offered for a short term only	United Methodist Men membership	Amount paid for UMM projects	United Methodist Women membership	Amount paid for UMW projects	
302285	Andrews (Andrews)	10	8	0	0	18	0	15	0	2	2	1	5	1	15	1150	45	2050	
303063	Asbury (Otto)	2	0	0	8	10	0	10	0	1	1	0	0	1	3	0	1	0	
303041	Beaverdam (Canton)	0	0	0	9	9	0	0	0	1	0	0	0	0	0	0	17	734	
302731	Bellview (Murphy)	0	0	0	9	9	0	0	0	0	0	0	0	0	0	0	0	0	
302913	Bethel (Franklin)	4	0	0	16	20	0	0	0	1	0	0	0	0	0	0	0	0	
302308	Bethel (Waynesville)	0	0	0	18	18	0	10	0	2	0	0	0	0	4	255	0	0	
302321	Bryson City (Bryson City)	5	0	0	25	30	0	20	0	1	2	0	0	0	20	0	20	1717	
302560	Cashiers (Cashiers)	52	3	0	32	87	0	10	0	1	6	2	13	2	36	0	0	0	
302343	Central (Canton)	29	25	9	110	173	3	58	0	6	9	2	32	2	0	0	36	1567	
302401	Central (Clyde)	2	0	2	21	25	0	14	0	2	0	0	0	2	15	0	24	0	
302387	Cherokee (Cherokee)	14	0	0	0	14	0	10	0	0	0	0	0	0	0	0	0	0	
302935	Clark's Chapel (Franklin)	0	0	0	0	0	0	0	0	0	0	0	0	2	0	0	0	0	
302423	Crabtree (Clyde)	7	3	0	18	28	0	27	0	2	1	0	0	1	3	330	14	984	
302651	Cruso (Canton)	0	0	0	9	9	0	0	3	0	1	0	0	1	0	0	7	5041	
302445	Cullowhee (Cullowhee)	72	80	75	160	387	0	81	0	11	13	1	7	10	0	0	36	947	
302946	Dryman's Chapel (Franklin)	3	1	2	16	22	0	0	0	0	0	0	0	0	6	500	1	0	
302478	Elizabeth Chapel (Waynesville)	2	5	0	18	25	0	12	0	1	2	0	0	0	7	0	26	2400	
302605	Faith (Waynesville)	0	0	0	8	8	0	8	0	1	0	0	0	0	8	0	0	0	
302228	Fincher's Chapel (Clyde)	2	1	0	12	15	0	12	0	2	1	0	1	4	1	0	7	400	
302480	Fines Creek (Clyde)	0	0	0	5	5	0	0	0	0	0	0	0	0	0	0	0	0	
302365	First (Canton)	0	0	0	0	0	0	4	5	1	6	0	0	0	10	1920	19	2558	
302503	First (Franklin)	21	41	45	150	257	0	80	0	10	15	0	0	5	0	0	47	2237	
302547	First (Hayesville)	31	11	1	8	51	0	32	0	8	19	5	42	4	0	0	20	1800	
302720	First (Murphy)	11	25	2	140	178	8	10	0	2	0	0	0	2	31	5598	68	5640	
302866	First (Sylva)	28	13	6	64	111	0	12	0	4	7	3	39	7	20	1202	5	1375	
302902	First (Waynesville)	75	200	45	0	320	3	191	75	15	35	3	20	19	33	0	197	1919	
302616	Francis Cove (Waynesville)	0	0	0	0	0	0	0	0	0	0	0	0	0	0	0	0	0	
302970	Hickory Knoll (Franklin)	0	0	0	52	52	0	18	0	0	4	2	21	0	0	0	0	0	
303006	Hickory Stand (Brasstown)	4	6	0	15	25	0	0	0	0	2	2	9	1	0	0	0	0	
302627	Highlands (Highlands)	31	20	1	84	136	0	19	13	2	12	8	59	1	26	100	0	0	
302640	Iotla (Franklin)	0	0	0	0	0	0	0	0	0	0	0	0	0	0	0	0	0	
302992	Ledford's Chapel (Hayesville)	0	0	0	0	0	0	0	0	0	1	0	0	0	0	0	0	0	
302673	Long's (Canton)	0	0	0	8	8	0	8	0	1	2	0	0	2	0	0	0	0	
302662	Long's Chapel (Lake Junaluska)	89	32	12	361	494	0	43	0	13	18	0	0	10	0	0	98	6210	
302013	Louisa Chapel (Franklin)	9	2	3	12	26	0	10	0	2	1	0	5	0	0	0	0	0	
302398	Love's Chapel (Sylva)	0	0	0	0	0	0	12	0	2	1	0	0	0	0	0	4	0	
302811	Maggie Valley (Maggie Valley)	0	0	0	0	0	0	13	0	3	4	0	0	0	0	0	0	0	
302035	Maiden's Chapel (Franklin)	0	0	0	0	0	0	0	0	0	0	0	0	0	1	0	0	0	
302241	Maple Grove (Waynesville)	0	0	0	20	20	2	20	0	3	1	0	0	0	0	0	14	0	
302638	Martin's Creek (Murphy)	0	0	0	0	0	0	6	0	2	0	0	0	0	0	0	0	0	
302068	Memorial (Franklin)	2	1	0	9	12	0	9	0	1	1	0	0	1	0	400	0	0	
302707	Morning Star (Canton)	0	0	0	0	0	0	0	43	0	0	0	0	0	0	0	0	0	
302491	Mount Zion (Clyde)	6	0	0	10	16	0	17	0	2	2	1	4	1	0	0	0	0	
303074	Mulberry (Otto)	5	8	0	2	15	0	7	0	0	1	0	0	0	1	0	0	0	
303017	Oak Forest (Hayesville)	25	12	0	48	85	4	12	0	2	4	2	16	2	0	0	18	1200	
301907	Olivet (Whittier)	5	4	0	6	15	0	10	0	2	0	0	0	0	0	0	0	0	
303085	Patton (Franklin)	11	5	2	35	53	0	14	0	4	1	0	0	0	0	0	0	0	
302981	Peachtree (Maggie Valley)	1	1	4	1	7	0	4	0	1	1	0	0	0	0	0	0	1700	
302434	Pine Grove (Clyde)	0	0	0	0	0	0	0	0	0	0	0	0	1	0	0	0	0	
302582	Piney Grove (Waynesville)	3	1	0	10	14	0	5	0	2	1	1	6	1	0	0	4	0	
302718	Plains (Canton)	0	2	7	36	45	0	25	0	3	6	0	0	2	14	680	0	1329	
290701	Pleasant Hill (Candler)	0	0	0	0	0	0	7	0	2	3	0	0	0	0	4021	0	488	
302593	Ranger (Murphy)	0	0	0	17	17	0	5	0	0	1	0	0	0	0	0	17	2750	
302571	Reid's Chapel (Murphy)	0	0	0	12	12	0	12	0	1	7	0	0	0	2	0	0	0	
302764	Robbinsville (Robbinsville)	28	10	3	15	56	0	9	0	2	2	0	0	1	20	0	12	0	
302786	Rockwood (Canton)	1	0	0	0	1	0	11	0	1	2	2	2	0	0	0	0	0	
302800	Shady Grove (Waynesville)	0	0	0	12	12	0	9	0	1	2	2	12	3	0	0	13	2320	
302844	Snow Hill (Franklin)	0	0	0	25	25	0	5	0	2	0	0	0	2	0	0	0	0	
302558	Tomotla (Murphy)	0	0	0	0	0	0	0	0	0	0	0	0	0	0	0	20	398	
303096	Union (Franklin)	0	0	0	8	8	0	6	0	1	1	0	0	1	0	0	0	0	

Smoky Mountain District Statistical Table 1		20a	20b	21	21a	21b	22	23
GCFA No	Church Name	Mission Engagement						
		UMVIM teams sent from local church	Persons sent out on UMVIM teams	Total community ministries for outreach, justice, and mercy	Number of line 21 which focus on global/regional health	Number of line 21 which focus on engaging in ministry the poor/socially marginalized	Number of persons serving in mission/community ministries	Number of persons served by community ministries for outreach, justice, and mercy
302285	Andrews (Andrews)	0	0	10	7	6	21	348
303063	Asbury (Otto)	0	0	11	2	9	10	150
303041	Beaverdam (Canton)	0	0	0	0	0	7	450
302731	Bellview (Murphy)	0	0	0	0	0	1	0
302913	Bethel (Franklin)	0	0	2	0	2	20	50
302308	Bethel (Waynesville)	0	0	4	0	2	6	0
302321	Bryson City (Bryson City)	0	0	9	6	9	35	550
302560	Cashiers (Cashiers)	0	0	24	22	23	55	2083
302343	Central (Canton)	0	0	45	2	22	200	15610
302401	Central (Clyde)	0	0	1	1	1	16	90
302387	Cherokee (Cherokee)	0	0	3	0	2	9	12
302935	Clark's Chapel (Franklin)	0	0	14	0	14	54	700
302423	Crabtree (Clyde)	0	0	4	1	0	3	54
302651	Cruso (Canton)	0	0	14	4	9	5	220
302445	Cullowhee (Cullowhee)	1	24	13	3	7	275	330
302946	Dryman's Chapel (Franklin)	0	0	6	0	2	34	500
302478	Elizabeth Chapel (Waynesville)	0	0	1	0	1	25	200
302605	Faith (Waynesville)	0	0	6	0	3	25	1800
302228	Fincher's Chapel (Clyde)	0	0	7	1	6	10	100
302480	Fines Creek (Clyde)	0	0	3	0	3	5	100
302365	First (Canton)	0	0	10	1	10	35	980
302503	First (Franklin)	0	0	24	8	17	350	2900
302547	First (Hayesville)	0	0	5	0	5	70	1500
302720	First (Murphy)	0	0	4	0	3	35	7493
302866	First (Sylva)	0	0	7	1	6	118	855
302902	First (Waynesville)	0	0	9	2	7	200	3000
302616	Francis Cove (Waynesville)	0	0	1	0	1	9	400
302970	Hickory Knoll (Franklin)	0	0	3	0	3	34	423
303006	Hickory Stand (Brasstown)	0	0	3	1	2	16	500
302627	Highlands (Highlands)	0	0	22	5	5	18	11375
302640	Iotla (Franklin)	0	0	3	3	3	6	135
302992	Ledford's Chapel (Hayesville)	0	0	3	1	2	12	200
302673	Long's (Canton)	0	0	7	0	3	14	230
302662	Long's Chapel (Lake Junaluska)	0	0	13	4	9	300	29865
302013	Louisa Chapel (Franklin)	0	0	0	0	0	150	50
302398	Love's Chapel (Sylva)	0	0	1	0	1	3	0
302811	Maggie Valley (Maggie Valley)	0	0	0	0	0	60	0
302035	Maiden's Chapel (Franklin)	0	0	0	0	0	15	0
302241	Maple Grove (Waynesville)	0	0	1	0	1	3	100
302638	Martin's Creek (Murphy)	0	0	0	0	0	15	500
302068	Memorial (Franklin)	0	0	3	0	1	15	400
302707	Morning Star (Canton)	0	0	4	1	3	20	240
302491	Mount Zion (Clyde)	0	0	18	1	17	20	150
303074	Mulberry (Otto)	0	0	7	1	4	19	150
303017	Oak Forest (Hayesville)	0	0	8	3	3	58	500
301907	Olivet (Whittier)	0	0	20	7	13	27	1342
303085	Patton (Franklin)	0	0	3	0	3	25	200
302981	Peachtree (Maggie Valley)	0	0	0	0	0	4	76
302434	Pine Grove (Clyde)	0	0	3	0	5	5	5
302582	Piney Grove (Waynesville)	0	0	3	1	3	15	75
302718	Plains (Canton)	0	0	9	3	5	44	650
290701	Pleasant Hill (Candler)	0	0	0	0	0	0	0
302593	Ranger (Murphy)	0	0	3	0	3	20	500
302571	Reid's Chapel (Murphy)	0	0	14	14	10	28	7118
302764	Robbinsville (Robbinsville)	0	0	6	1	2	15	1200
302786	Rockwood (Canton)	0	0	3	3	3	0	0
302800	Shady Grove (Waynesville)	0	0	3	1	3	12	400
302844	Snow Hill (Franklin)	0	0	2	1	1	12	425
302558	Tomotla (Murphy)	0	0	0	0	0	0	0
303096	Union (Franklin)	0	0	7	1	6	39	500



Smoky Mountain District Statistical Table 2		24	25	26	27	28a	28a	29a	29b	30	31	32	33
GCF No.	Church Name	Assets and Debt				Church Expenditures			Benevolent Giving				
		Market value of church-owned land, buildings, vehicles and equipment	Market value of financial and other liquid assets	Debt secured by church physical assets	Other debt	Amount APPORTIONED by the CONFERENCE	Amount APPORTIONED by the DISTRICT (if applicable)	Amount PAID to the CONFERENCE for all apportioned causes	Amount PAID to the DISTRICT for all apportioned causes (if applicable)	General Advance Specials	World Service Specials	Annual Conference Advance Specials	Youth Service Fund
302285	Andrews (Andrews)	6108000	189637	0	33763	19658	963	3982	963	0	0	0	0
303063	Asbury (Otto)	668462	13430	0	0	3125	153	3125	153	0	0	0	0
303041	Beaverdam (Canton)	1398277	95095	0	0	3664	180	3664	180	0	0	0	0
302731	Bellview (Murphy)	346625	140502	0	0	1259	62	1259	62	0	0	0	0
302913	Bethel (Franklin)	1274950	253679	0	0	8987	440	8238	403	0	0	0	0
302308	Bethel (Waynesville)	931000	273353	0	0	5907	289	5907	289	0	0	0	0
302321	Bryson City (Bryson City)	1527300	87214	0	0	12678	620	12678	620	0	0	0	0
302560	Cashiers (Cashiers)	3937302	419991	0	63900	51110	2503	51110	2503	0	0	0	0
302343	Central (Canton)	5152732	216745	17456	0	27095	1327	27095	1327	0	0	50	0
302401	Central (Clyde)	3459150	255773	0	0	15622	765	15622	765	0	0	0	0
302387	Cherokee (Cherokee)	1863000	20000	0	0	3577	175	500	175	0	0	0	0
302935	Clark's Chapel (Franklin)	1588000	178410	0	0	5141	252	5599	274	0	0	0	0
302423	Crabtree (Clyde)	2086730	121818	0	0	8189	400	8189	400	0	0	0	0
302651	Cruso (Canton)	1052000	70418	0	6250	4021	197	4021	197	0	0	0	0
302445	Cullowhee (Cullowhee)	3257000	567150	0	0	26511	1298	26511	1298	0	0	0	0
302946	Dryman's Chapel (Franklin)	420000	56447	0	0	4165	204	4165	204	100	0	0	0
302478	Elizabeth Chapel (Waynesville)	935750	77484	0	0	6670	327	6670	327	0	0	0	0
302605	Faith (Waynesville)	644000	115846	0	0	3401	167	3401	167	0	0	0	0
302228	Fincher's Chapel (Clyde)	555000	14509	0	0	1287	63	1287	63	0	0	20	0
302480	Fines Creek (Clyde)	286000	28047	0	0	1143	56	1143	56	0	0	0	0
302365	First (Canton)	2077000	176809	0	0	6115	300	6115	300	0	0	0	0
302503	First (Franklin)	6015560	2288699	164355	0	53921	2640	53921	2640	0	0	0	0
302547	First (Hayesville)	5361000	338473	0	0	33865	1658	33865	1658	0	0	0	0
302720	First (Murphy)	2740437	179477	223989	0	25253	1237	25253	1237	0	0	200	0
302866	First (Sylva)	5114541	247622	70046	0	27367	1340	27367	1340	0	0	0	0
302902	First (Waynesville)	14316574	1926857	1483430	0	93967	4603	93967	4603	0	168	3755	0
302616	Francis Cove (Waynesville)	780000	129834	0	0	5501	269	5501	269	0	0	0	0
302970	Hickory Knoll (Franklin)	1291000	49314	0	0	8192	400	8192	400	0	0	0	0
303006	Hickory Stand (Brasstown)	545000	0	0	0	2432	120	2432	120	0	0	0	0
302627	Highlands (Highlands)	8959956	1395361	572448	0	57647	2823	57647	2823	0	0	0	0
302640	Iotla (Franklin)	572660	38543	0	0	2548	125	2548	125	0	0	0	0
302992	Ledford's Chapel (Hayesville)	728000	274000	0	0	3442	168	3442	168	0	0	0	0
302673	Long's (Canton)	1061500	34614	0	0	3612	177	3789	177	0	0	0	0
302662	Long's Chapel (Lake Junaluska)	3380560	1619122	3634143	304900	115962	5680	18676	5680	0	0	5500	0
302013	Louisa Chapel (Franklin)	1200000	21276	0	0	5736	280	3720	280	0	0	0	0
302398	Love's Chapel (Sylva)	1465080	114240	0	0	2247	111	2247	111	0	0	0	0
302811	Maggie Valley (Maggie Valley)	2836500	520000	0	0	22550	1105	22550	1105	0	0	0	0
302035	Maiden's Chapel (Franklin)	320000	45439	0	0	2066	100	2066	100	0	0	0	0
302241	Maple Grove (Waynesville)	903000	1989053	0	0	8076	395	8075	395	0	0	0	0
302638	Martin's Creek (Murphy)	157000	23586	0	0	1023	51	1023	51	0	0	0	0
302068	Memorial (Franklin)	1140400	19591	0	0	7683	377	7683	377	0	0	0	0
302707	Morning Star (Canton)	924800	81652	0	0	11925	584	12126	584	0	0	0	0
302491	Mount Zion (Clyde)	520900	21977	0	0	3054	149	3054	149	0	0	0	0
303074	Mulberry (Otto)	246900	26655	0	0	1707	83	1707	83	0	0	0	0
303017	Oak Forest (Hayesville)	1955450	175000	0	0	11987	587	11987	587	0	0	0	0
301907	Olivet (Whittier)	412360	266759	0	0	2660	131	2660	131	0	0	400	0
303085	Patton (Franklin)	750240	181340	0	0	5622	275	5622	275	0	0	0	0
302981	Peachtree (Maggie Valley)	1299000	22000	0	0	3620	177	3620	177	0	0	0	0
302434	Pine Grove (Clyde)	431000	37005	0	0	1344	65	1344	65	0	0	0	0
302582	Piney Grove (Waynesville)	543000	4627	0	0	2084	103	2084	103	0	0	0	0
302718	Plains (Canton)	990000	956828	0	0	8229	403	8229	403	0	0	0	0
290701	Pleasant Hill (Candler)	1347000	244806	0	0	3930	192	3930	192	0	0	0	0
302593	Ranger (Murphy)	1250000	117919	0	0	6238	305	6238	305	0	0	0	0
302571	Reid's Chapel (Murphy)	390000	61989	0	0	3237	159	3236	159	0	0	0	0
302764	Robbinsville (Robbinsville)	2177000	241678	0	0	11975	587	11975	587	0	0	0	0
302786	Rockwood (Canton)	862750	38167	0	0	6763	331	6743	331	0	0	0	0
302800	Shady Grove (Waynesville)	1485000	116203	0	0	6144	300	6452	325	0	0	0	0
302844	Snow Hill (Franklin)	554200	50740	0	0	4855	237	4663	228	0	0	0	0
302558	Tomotla (Murphy)	452500	23904	0	0	2624	128	2624	128	0	0	0	0
303096	Union (Franklin)	284000	40678	0	0	2196	108	2196	108	0	0	0	0

Smoky Mountain District Statistical Table 2		34	35	36a	36b	36c	36d	36e	36f	37	38	39	40	41a
GCFA No.	Church Name	Benevolent Giving										Clergy and Staff		
		All other funds sent to the Conference for connectional mission and ministry	Annual Conference Special Sunday offerings	Human Relations Sunday offering	UMCOR offering (formerly One Great Hour of Sharing offering)	Peace with Justice Sunday offering	Native American Ministries Sunday offering	World Communion Sunday offering	UM Student Day offering	Amount given directly to United Methodist causes (not sent to Conference)	Amount given to non-United Methodist benevolent and charitable causes	Clergy pension and non-health benefits	Clergy health benefits	Base compensation paid to Senior or Lead Pastor
302285	Andrews (Andrews)	0	0	0	450	0	0	0	0	0	21341	4720	9159	55600
303063	Asbury (Otto)	0	0	0	0	0	0	0	0	0	0	2588	0	9300
303041	Beaverdam (Canton)	0	0	0	0	0	0	0	0	0	4280	0	5546	17326
302731	Bellview (Murphy)	0	0	0	0	0	0	0	0	0	1232	0	0	4000
302913	Bethel (Franklin)	0	0	0	0	0	0	0	0	0	2372	4556	10411	43350
302308	Bethel (Waynesville)	0	0	0	0	0	0	0	0	0	0	0	0	22825
302321	Bryson City (Bryson City)	0	0	0	0	0	0	0	0	0	42853	4780	10411	47721
302560	Cashiers (Cashiers)	0	0	0	0	0	0	0	0	1050	10159	6075	10475	53661
302343	Central (Canton)	0	0	76	473	0	0	0	0	0	0	5447	10695	60264
302401	Central (Clyde)	0	0	0	0	0	0	0	0	0	0	4127	9639	40499
302387	Cherokee (Cherokee)	0	0	0	0	0	0	0	0	0	0	0	0	9000
302935	Clark's Chapel (Franklin)	0	0	0	0	0	0	0	0	100	1634	2808	7288	28000
302423	Crabtree (Clyde)	2730	0	0	0	0	0	0	0	700	9564	0	0	21875
302651	Cruso (Canton)	0	0	0	500	0	0	0	0	100	954	2140	5206	19000
302445	Cullowhee (Cullowhee)	0	0	0	900	0	0	0	0	0	13042	10647	10088	78850
302946	Dryman's Chapel (Franklin)	0	0	0	0	0	0	0	0	200	1591	1723	0	24535
302478	Elizabeth Chapel (Waynesville)	1000	0	0	1000	0	0	0	0	0	8015	3012	6545	30928
302605	Faith (Waynesville)	150	0	0	0	0	0	0	0	4130	1250	979	0	12000
302228	Fincher's Chapel (Clyde)	0	20	20	20	20	25	25	25	0	654	479	0	3508
302480	Fines Creek (Clyde)	0	0	0	0	0	0	0	0	0	500	0	0	1400
302365	First (Canton)	0	0	0	0	0	0	0	0	0	6081	0	5545	17304
302503	First (Franklin)	0	0	0	1150	0	0	0	0	1240	61574	7532	10667	101082
302547	First (Hayesville)	4590	65	1285	0	0	0	0	0	1000	11124	6714	12006	85228
302720	First (Murphy)	0	0	0	0	0	0	0	0	2368	27464	6110	10088	73500
302866	First (Sylva)	0	0	0	0	0	0	0	0	100	16865	5600	10195	69531
302902	First (Waynesville)	100	0	0	6059	0	0	30	0	6609	48067	11054	11540	95000
302616	Francis Cove (Waynesville)	0	0	0	0	0	0	0	0	0	875	994	0	12300
302970	Hickory Knoll (Franklin)	0	0	0	0	0	0	0	0	0	4574	3813	10170	37624
303006	Hickory Stand (Brasstown)	0	0	0	0	0	0	0	0	0	2000	1459	3127	12500
302627	Highlands (Highlands)	0	0	112	50	0	0	0	0	0	24370	6512	9981	77310
302640	Iotla (Franklin)	0	0	0	0	0	0	0	0	0	3000	483	0	10000
302992	Ledford's Chapel (Hayesville)	0	60	0	0	0	0	0	0	677	0	539	1268	18114
302673	Long's (Canton)	0	0	0	0	0	0	0	0	0	1250	2140	5206	19000
302662	Long's Chapel (Lake Junaluska)	500	0	0	0	0	0	0	0	0	229953	13908	21977	90000
302013	Louisa Chapel (Franklin)	0	0	0	0	0	0	0	0	0	867	1973	0	25119
302398	Love's Chapel (Sylva)	0	0	0	0	0	0	0	0	0	849	827	0	11249
302811	Maggie Valley (Maggie Valley)	0	0	0	0	0	0	0	0	0	0	3697	6797	61470
302035	Maiden's Chapel (Franklin)	0	0	0	0	0	0	0	0	150	4825	591	691	2675
302241	Maple Grove (Waynesville)	0	0	0	755	0	0	0	0	0	9675	2678	4483	35926
302638	Martin's Creek (Murphy)	0	0	0	0	0	0	0	0	0	0	0	0	6000
302068	Memorial (Franklin)	0	0	0	0	0	0	0	0	0	1706	2637	5726	24750
302707	Morning Star (Canton)	0	0	0	0	0	0	0	0	0	6181	5452	11653	55178
302491	Mount Zion (Clyde)	0	0	0	0	0	0	0	0	0	2250	1245	0	13892
303074	Mulberry (Otto)	0	0	0	0	0	0	0	0	0	1025	722	0	7200
303017	Oak Forest (Hayesville)	250	155	0	0	0	0	0	0	0	3200	4374	9879	37500
301907	Olivet (Whittier)	200	0	0	0	0	500	200	11500	0	8900	0	0	11500
303085	Patton (Franklin)	0	0	0	0	0	0	0	0	0	1900	2158	4685	20250
302981	Peachtree (Maggie Valley)	0	0	0	0	0	0	0	0	0	0	0	0	12000
302434	Pine Grove (Clyde)	0	0	0	0	0	0	0	0	0	4750	258	0	9413
302582	Piney Grove (Waynesville)	0	0	0	0	0	0	0	0	0	0	598	0	7500
302718	Plains (Canton)	0	0	0	0	0	0	0	0	0	0	2177	4879	41667
290701	Pleasant Hill (Candler)	0	0	0	0	0	0	0	0	0	1100	2132	5384	22600
302593	Ranger (Murphy)	0	0	0	0	0	0	0	0	0	500	3172	9308	27760
302571	Reid's Chapel (Murphy)	0	0	0	0	0	0	0	0	0	9132	0	0	8058
302764	Robbinsville (Robbinsville)	0	0	0	200	0	50	0	0	20	11508	5338	12366	51038
302786	Rockwood (Canton)	0	0	0	0	0	0	0	0	0	1817	1990	5027	21100
302800	Shady Grove (Waynesville)	0	0	0	0	0	0	0	0	1000	1650	1395	0	17500
302844	Snow Hill (Franklin)	0	0	0	0	0	0	0	0	0	2263	725	0	15000
302558	Tomotla (Murphy)	0	0	0	0	0	0	0	0	0	654	1057	2603	9253
303096	Union (Franklin)	0	0	0	500	0	0	0	0	0	1250	1203	3123	9521

Smoky Mountain District Statistical Table 2		41b	41c	42a	42b	42c	43	44	45	46	47
		Clergy and Staff								Programming and Operating Expenses	
GCFA No.	Church Name	Base compensation paid to all Associate/Assistant Pastors and other pastoral staff	Base compensation paid to Deacons (not included in 41a or 41b)	Housing benefits paid to Senior or Lead Pastor	Housing benefits paid to all Associate/Assistant Pastors and other pastoral staff	Housing benefits paid to Deacons (not included in 42a or 42b)	Total paid to pastor and associate(s)/assistant(s) for accountable reimbursements	Total paid to pastor and associate(s)/assistant(s) for any other cash allowances	Total paid in salary and benefits for all other church staff and diaconal ministers	Local church program expenses	Local church operating expenses
302285	Andrews (Andrews)	0	0	0	0	0	161	0	103309	7026	51565
303063	Asbury (Otto)	3100	0	0	0	0	0	0	0	49	8237
303041	Beaverdam (Canton)	0	0	0	0	0	1300	0	0	898	8570
302731	Bellview (Murphy)	0	0	12500	0	0	0	0	0	1412	3637
302913	Bethel (Franklin)	0	0	0	0	0	0	0	12150	2423	9781
302308	Bethel (Waynesville)	0	0	0	0	0	2400	0	18493	0	19406
302321	Bryson City (Bryson City)	0	0	8000	0	0	0	0	33626	8000	18325
302560	Cashiers (Cashiers)	0	0	13889	0	0	169	100	172995	38541	124945
302343	Central (Canton)	0	0	0	0	0	2062	0	71407	11788	90117
302401	Central (Clyde)	0	0	15600	0	0	1313	0	35618	7523	30968
302387	Cherokee (Cherokee)	0	0	0	0	0	0	0	0	5517	23643
302935	Clark's Chapel (Franklin)	0	0	1000	0	0	586	0	0	1008	11783
302423	Crabtree (Clyde)	0	0	13200	0	0	547	0	21047	2522	15276
302651	Cruso (Canton)	0	0	0	0	0	371	0	260	806	12707
302445	Cullowhee (Cullowhee)	27578	0	0	0	0	4977	0	55506	18262	78842
302946	Dryman's Chapel (Franklin)	0	0	0	0	0	1500	0	0	585	5185
302478	Elizabeth Chapel (Waynesville)	0	0	5000	0	0	0	0	0	4095	17261
302605	Faith (Waynesville)	0	0	6000	0	0	0	0	7200	248	6853
302228	Fincher's Chapel (Clyde)	0	0	4700	0	0	854	0	0	809	7409
302480	Fines Creek (Clyde)	0	0	4800	0	0	2400	0	0	200	1251
302365	First (Canton)	0	0	1200	0	0	0	0	18900	4536	20321
302503	First (Franklin)	14224	0	0	0	0	5787	0	288347	36983	112121
302547	First (Hayesville)	0	0	6000	0	0	1507	0	83907	15496	81493
302720	First (Murphy)	0	6155	0	0	0	500	0	88500	15325	67284
302866	First (Sylva)	0	0	0	0	0	735	4043	154403	7570	59515
302902	First (Waynesville)	45000	0	0	0	0	2468	0	338743	83987	317605
302616	Francis Cove (Waynesville)	0	0	6000	0	0	34	0	4100	1079	14798
302970	Hickory Knoll (Franklin)	0	0	2000	0	0	1665	1760	3611	2161	15598
303006	Hickory Stand (Brasstown)	1200	0	0	0	0	0	0	0	2000	4111
302627	Highlands (Highlands)	0	0	4000	0	0	0	0	280563	39401	133760
302640	Iotla (Franklin)	0	0	0	0	0	0	0	0	1050	4744
302992	Ledford's Chapel (Hayesville)	0	0	7200	0	0	715	400	5400	354	3878
302673	Long's (Canton)	0	0	0	0	0	342	0	1250	3250	3309
302662	Long's Chapel (Lake Junaluska)	100822	0	12000	20688	0	1221	0	679629	46374	244171
302013	Louisa Chapel (Franklin)	0	0	11200	0	0	2400	0	0	2895	13341
302398	Love's Chapel (Sylva)	0	0	1199	0	0	0	0	0	1025	11279
302811	Maggie Valley (Maggie Valley)	0	0	0	0	0	0	0	62500	9000	88000
302035	Maiden's Chapel (Franklin)	0	0	10000	0	0	1350	0	0	362	6434
302241	Maple Grove (Waynesville)	0	0	0	0	0	132	1000	27289	3162	16236
302638	Martin's Creek (Murphy)	0	0	0	0	0	0	0	0	2000	5000
302068	Memorial (Franklin)	0	0	8250	0	0	0	0	16135	1754	15953
302707	Morning Star (Canton)	0	0	0	0	0	1150	0	19082	3557	33011
302491	Mount Zion (Clyde)	0	0	5308	0	0	2316	0	0	905	15519
303074	Mulberry (Otto)	2400	0	0	0	0	0	0	0	1394	5251
303017	Oak Forest (Hayesville)	1634	0	0	600	0	0	0	10792	14763	36224
301907	Olivet (Whittier)	0	0	0	0	0	0	0	0	9878	7349
303085	Patton (Franklin)	0	0	6750	0	0	0	0	1665	3797	15506
302981	Peachtree (Maggie Valley)	0	0	0	0	0	1200	0	7000	400	15000
302434	Pine Grove (Clyde)	0	0	0	0	0	9413	0	0	202	4702
302582	Piney Grove (Waynesville)	0	0	7000	0	0	0	0	0	518	6676
302718	Plains (Canton)	0	0	8333	0	0	486	0	13425	11341	25667
290701	Pleasant Hill (Candler)	0	0	0	0	0	0	0	0	1744	18497
302593	Ranger (Murphy)	0	0	0	0	0	908	0	0	245	18177
302571	Reid's Chapel (Murphy)	0	0	14964	0	0	2626	0	0	706	23643
302764	Robbinsville (Robbinsville)	0	0	7500	0	0	4523	0	17920	2516	18725
302786	Rockwood (Canton)	0	0	0	0	0	0	0	14467	0	17050
302800	Shady Grove (Waynesville)	0	0	5000	0	0	775	400	9626	1486	16373
302844	Snow Hill (Franklin)	0	0	0	0	0	0	0	6147	1702	8864
302558	Tomotla (Murphy)	0	0	0	0	0	2900	0	0	364	9491
303096	Union (Franklin)	0	0	0	0	0	0	0	0	2603	12151

Smoky Mountain District Statistical Table 2		48	49	70
		Debt Payments and Building Improvements		
GCFA No.	Church Name	Principal & interest on indebtedness, loans, mortgages, etc.	Capital expenditures for building, improvements, and major equipment purchases	TOTAL CHURCH EXPENSES
302285	Andrews (Andrews)	5256	33763	297295
303063	Asbury (Otto)	0	0	26552
303041	Beaverdam (Canton)	0	12834	54598
302731	Bellview (Murphy)	0	0	24102
302913	Bethel (Franklin)	0	0	93684
302308	Bethel (Waynesville)	0	0	69320
302321	Bryson City (Bryson City)	0	12500	199514
302560	Cashiers (Cashiers)	0	10233	495905
302343	Central (Canton)	0	0	280801
302401	Central (Clyde)	0	1800	163474
302387	Cherokee (Cherokee)	0	0	38835
302935	Clark's Chapel (Franklin)	0	0	60080
302423	Crabtree (Clyde)	0	8085	104135
302651	Cruso (Canton)	1500	7008	54770
302445	Cullowhee (Cullowhee)	0	2435	328936
302946	Dryman's Chapel (Franklin)	0	8010	47798
302478	Elizabeth Chapel (Waynesville)	0	0	83853
302605	Faith (Waynesville)	0	0	42378
302228	Fincher's Chapel (Clyde)	0	8357	28270
302480	Fines Creek (Clyde)	0	422	12172
302365	First (Canton)	0	0	80302
302503	First (Franklin)	21130	106475	824873
302547	First (Hayesville)	0	54543	400481
302720	First (Murphy)	20547	50777	395308
302866	First (Sylva)	30616	32167	420047
302902	First (Waynesville)	112605	0	1181360
302616	Francis Cove (Waynesville)	0	3562	49512
302970	Hickory Knoll (Franklin)	0	7946	99514
303006	Hickory Stand (Brasstown)	0	0	28949
302627	Highlands (Highlands)	388091	3922205	4946825
302640	Iotla (Franklin)	0	4290	26240
302992	Ledford's Chapel (Hayesville)	0	56513	98728
302673	Long's (Canton)	0	7328	47041
302662	Long's Chapel (Lake Junaluska)	17768	5640046	7148913
302013	Louisa Chapel (Franklin)	0	0	61795
302398	Love's Chapel (Sylva)	0	0	28786
302811	Maggie Valley (Maggie Valley)	0	22500	277619
302035	Maiden's Chapel (Franklin)	0	1299	30543
302241	Maple Grove (Waynesville)	0	2308	112114
302638	Martin's Creek (Murphy)	0	0	14074
302068	Memorial (Franklin)	0	0	84971
302707	Morning Star (Canton)	0	0	147974
302491	Mount Zion (Clyde)	0	1378	46016
303074	Mulberry (Otto)	0	0	19782
303017	Oak Forest (Hayesville)	25000	3500	160445
301907	Olivet (Whittier)	0	4385	46103
303085	Patton (Franklin)	0	0	62608
302981	Peachtree (Maggie Valley)	0	1450	40847
302434	Pine Grove (Clyde)	0	0	30147
302582	Piney Grove (Waynesville)	0	0	24479
302718	Plains (Canton)	0	10674	127281
290701	Pleasant Hill (Candler)	0	0	55579
302593	Ranger (Murphy)	0	1389	68002
302571	Reid's Chapel (Murphy)	0	0	62524
302764	Robbinsville (Robbinsville)	0	14512	158778
302786	Rockwood (Canton)	0	0	68525
302800	Shady Grove (Waynesville)	0	6046	68028
302844	Snow Hill (Franklin)	0	0	39592
302558	Tomotla (Murphy)	0	263	29337
303096	Union (Franklin)	0	0	32655



Smoky Mountain District Statistical Table 1		1	2a	2b	2c	2d	2e	2f	3a	3b	3c	3d	3e	3f	4
		Professing Membership													
GCFA No	Church Name	Professing members as of end of prior year	Received this year on Profession of Faith through confirmation	Received this year on Profession of Faith other than confirmation	Membership restored by Affirmation of Faith	Added by correction	Transferred in from another UMC	Transferred in from a non-United Methodist Church	Removed by Charge Conference Action	Withdrawn from Professing Membership	Removed by Correction	Transferred out to another United Methodist Church	Transferred out to a non-United Methodist Church	Removed by death/deceased	TOTAL PROFESSING MEMBERS reported at the close of this year
302924	WEBSTER	23	0	0	0	0	0	0	0	0	0	0	0	0	23
302252	Wesleyanna (Sylva)	60	0	0	0	0	0	0	0	0	0	0	0	5	55
302968	Whittier (Whittier)	78	0	0	0	0	0	0	0	0	0	0	0	0	78
	Closed/Disaffiliated Churches	64								52		12			
Total Smoky Mountain District		12,746	43	19	3	3	74	16	22	92	16	44	13	191	12,526

Smoky Mountain District Statistical Table 1		5a	5b	5c	5d	5e	5f	5g	5	6a	6b	6	7	7a	8a	8b	8	9	10
		Membership Ethnicity							Membership Gender										
GCFA No	Church Name	Asian members	Black members	Hispanic/Latino members	Native American members	Pacific Islander members	White members	Multi-Racial members	TOTAL MEMBERSHIP ETHNICITY	Female members	Male members	TOTAL MEMBERSHIP GENDER	Average attendance at all weekly worship services	Number of persons who worship online	Persons baptized this year (0-12 yrs.)	Persons baptized this year (13 yrs. or older)	TOTAL number of persons baptized this year	Total Baptized Members who have not become Professing Members	Number of other constituents of the church
302924	WEBSTER	0	0	0	2	0	21	0	23	16	7	23	18	0	0	0	0	0	0
302252	Wesleyanna (Sylva)	0	0	0	0	0	55	0	55	34	21	55	15	0	0	0	0	0	0
302968	Whittier (Whittier)	0	0	0	4	0	66	8	78	44	34	78	17	0	0	0	0	0	8
	Closed/Disaffiliated Churches																		
Total Smoky Mountain District		18	20	28	218	1	12,208	33	12,526	7,267	5,259	12,526	3,079	5,888	21	11	32	709	2,717

Smoky Mountain District Statistical Table 1		11a	11b	11c	11d	11	12	13	14	15	16	16a	16b	17	18a	18b	19a	19b	
		PARTICIPANTS IN CHRISTIAN FORMATION GROUPS (CFG), including Sunday School, educational classes, and other small group ministries					Other Classes and Education												
GCFA No	Church Name	Number of CHILDREN CFG participants and leaders (ages 0- 11)	Number of YOUTH CFG participants and leaders (ages 12-18)	Number of YOUNG ADULT CFG participants and leaders (ages 19- 30)	Number of OTHER ADULT CFG participants and leaders (ages 31+)	TOTAL Christian Formation Group Participants	Total enrolled in confirmation preparation classes this year	Average weekly attendance (all ages) in Sunday Church School or other weekly education classes	Number of participants in Vacation Bible School	Ongoing Sunday Church School Classes offered	Ongoing small groups, support groups, or classes offered	Number of Gracious Accountability (GA) Discipleship Groups in line 16	Participants in GA groups	Support groups or small groups offered for a short term only	United Methodist Men membership	Amount paid for UMM projects	United Methodist Women membership	Amount paid for UMW projects	
302924	WEBSTER	1	0	0	7	8	0	7	1	1	1	0	0	0	0	0	5	155	
302252	Wesleyanna (Sylva)	0	0	0	2	2	0	0	0	0	0	0	0	0	0	0	0	0	
302968	Whittier (Whittier)	0	1	0	9	10	0	6	0	1	1	0	0	0	0	0	0	0	
Closed/Disaffiliated Churches																			
Total Smoky Mountain District		591	521	219	1,672	3,003	20	945	140	128	207	38	296	89	275	16,156	795	47,919	

Smoky Mountain District Statistical Table 1		20a	20b	21	21a	21b	22	23
		Mission Engagement						
GCFA No	Church Name	UMVIM teams sent from local church	Persons sent out on UMVIM teams	Total community ministries for outreach, justice, and mercy	Number of line 21 which focus on global/regional health	Number of line 21 which focus on engaging in ministry the poor/socially marginalized	Number of persons serving in mission/community ministries	Number of persons served by community ministries for outreach, justice, and mercy
302924	WEBSTER	0	0	5	3	3	6	900
302252	Wesleyanna (Sylva)	0	0	2	0	0	2	335
302968	Whittier (Whittier)	0	0	3	0	3	25	1200
Closed/Disaffiliated Churches								
Total Smoky Mountain District		1	24	419	116	290	2,690	100,219

Smoky Mountain District Statistical Table 2		24	25	26	27	28a	28a	29a	29b	30	31	32	33
		Assets and Debt				Church Expenditures		Benevolent Giving					
GCFA No.	Church Name	Market value of church-owned land, buildings, vehicles and equipment	Market value of financial and other liquid assets	Debt secured by church physical assets	Other debt	Amount APPORTIONED by the CONFERENCE	Amount APPORTIONED by the DISTRICT (if applicable)	Amount PAID to the CONFERENCE for all apportioned causes	Amount PAID to the DISTRICT for all apportioned causes (if applicable)	General Advance Specials	World Service Specials	Annual Conference Advance Specials	Youth Service Fund
302924	WEBSTER	223660	42609	0	0	1734	85	0	0	0	0	0	0
302252	Wesleyanna (Sylva)	730940	99442	0	0	1802	88	1802	88	0	0	0	0
302968	Whittier (Whittier)	1645000	177230	0	0	6387	312	4985	312	0	0	0	0
Total Smoky Mountain District		117,932,746	17,656,666	6,165,867	408,813	812,532	39,789	691,522	39,705	100	168	9,925	-

Smoky Mountain District Statistical Table 2		34	35	36a	36b	36c	36d	36e	36f	37	38	39	40	41a
		Benevolent Giving										Clergy and		
GCFA No.	Church Name	All other funds sent to the Conference for connectonal mission and ministry	Annual Conference Special Sunday offerings	Human Relations Sunday offering	UMCOR offering (formerly One Great Hour of Sharing offering)	Peace with Justice Sunday offering	Native American Ministries Sunday offering	World Communion Sunday offering	UM Student Day offering	Amount given directly to United Methodist causes (not sent to Conference)	Amount given to non-United Methodist benevolent and charitable causes	Clergy pension and non-health benefits	Clergy health benefits	Base compensation paid to Senior or Lead Pastor
302924	WEBSTER	0	0	0	0	0	0	0	0	335	250	827	0	11250
302252	Wesleyanna (Sylva)	0	0	0	0	0	0	0	0	0	1000	76	208	12208
302968	Whittier (Whittier)	0	0	0	0	0	0	0	0	0	9410	3977	9161	36230
Total Smoky Mountain District		9,520	-	488	13,342	20	570	255	25	19,779	643,300	172,218	303,206	1,926,942

2021 JOURNAL OF THE ANNUAL CONFERENCE

Smoky Mountain District Statistical Table 2		41b	41c	42a	42b	42c	43	44	45	46	47
		Staff			Clergy and Staff				Programming and Operating Expenses		
GCFA No.	Church Name	Base compensation paid to all Associate/Assistant Pastors and other pastoral staff	Base compensation paid to Deacons (not included in 41a or 41b)	Housing benefits paid to Senior or Lead Pastor	Housing benefits paid to all Associate/Assistant Pastors and other pastoral staff	Housing benefits paid to Deacons (not included in 42a or 42b)	Total paid to pastor and associate(s)/assistant(s) for accountable reimbursements	Total paid to pastor and associate(s)/assistant(s) for any other cash allowances	Total paid in salary and benefits for all other church staff and diaconal ministers	Local church program expenses	Local church operating expenses
302924	WEBSTER	0	0	0	0	0	0	0	0	900	4324
302252	Wesleyanna (Sylva)	0	0	0	0	0	0	400	1800	876	2410
302968	Whittier (Whittier)	0	0	0	0	0	5000	0	11650	2500	19250
Total Smoky Mountain District		195,958	6,155	208,593	21,288	-	68,793	8,103	2,698,462	453,873	2,118,572

Smoky Mountain District Statistical Table 2		48	49	70
		Debt Payments and Building Improvements		
GCFA No.	Church Name	Principal & interest on indebtedness, loans, mortgages, etc.	Capital expenditures for building, improvements, and major equipment purchases	TOTAL CHURCH EXPENSES
302924	WEBSTER	0	0	17886
302252	Wesleyanna (Sylva)	0	12028	32896
302968	Whittier (Whittier)	0	0	102475
Total Smoky Mountain District		622,513	10,073,031	20,306,426


Uwharrie District Statistical Table 1		1	2a	2b	2c	2d	2e	2f	3a	3b	3c	3d	3e	3f	4
		Professing Membership													
GCFA No	Church Name	Professing members as of end of prior year	Received this year on Profession of Faith through confirmation	Received this year on Profession of Faith other than confirmation	Membership restored by Affirmation of Faith	Added by correction	Transferred in from another UMC	Transferred in from a non-United Methodist Church	Removed by Charge Conference Action	Withdrawn from Professing Membership	Removed by Correction	Transferred out to another United Methodist Church	Transferred out to a non-United Methodist Church	Removed by death/deceased	TOTAL PROFESSING MEMBERS reported at the close of this year
301931	Adonai Mission (Asheboro)	121	0	0	0	0	0	0	0	10	0	0	0	4	107
301521	Alleghany (Denton)	88	0	0	0	0	0	0	0	0	0	0	0	1	87
291501	Ansonville (Ansonville)	42	0	0	0	0	0	0	0	0	0	0	0	3	39
298205	Badin (Badin)	178	2	6	0	0	6	0	0	0	0	0	0	0	192
298227	Bethany (Albemarle)	312	0	0	0	0	0	0	0	0	0	0	0	7	305
301111	Bethany (Lexington)	518	0	0	0	0	0	0	0	1	7	0	0	6	504
298832	Bethel (New London)	119	0	0	1	0	0	0	0	0	0	0	0	0	120
298934	Bethel (Salisbury)	149	0	0	0	0	0	0	0	0	0	0	0	1	148
291545	Bethel (Wadesboro)	58	0	0	0	0	0	0	0	0	0	0	0	0	58
298570	Bethlehem (Gold Hill)	82	0	0	0	0	0	0	0	0	0	0	0	3	79
291567	Bethlehem (Waxhaw)	593	0	0	0	0	1	0	0	0	0	0	4	4	586
300470	Brower's Chapel (Asheboro)	86	0	0	0	0	0	0	0	0	0	0	0	6	80
300504	Canaan (Denton)	45	0	0	0	0	0	0	0	0	0	0	0	0	45
300721	Cedar Falls (Asheboro)	130	0	0	0	0	0	0	0	0	0	0	0	6	124
298854	Cedar Grove (Norwood)	154	5	2	0	1	0	0	0	0	3	0	0	4	155
291512	Cedar Hill (Wadesboro)	11	0	0	1	0	1	0	0	0	0	0	0	2	11
301190	Center (Troy)	12	0	0	0	0	0	0	0	0	0	0	0	0	12
298103	Central (Albemarle)	594	0	0	0	0	3	1	0	7	2	13	10	4	562
300641	Central (Asheboro)	1047	0	3	0	0	6	0	0	0	0	6	1	7	1042
300960	Central (Denton)	308	4	0	0	0	0	0	0	0	0	4	0	3	305
292403	Central (Monroe)	720	0	2	0	0	3	0	0	0	0	7	0	11	707
299142	Central (Spencer)	140	0	0	0	0	0	0	0	0	0	0	0	2	138
300710	Central Falls (Asheboro)	45	0	0	0	0	0	0	0	0	0	0	0	0	45
300550	Chandler's Grove (New London)	212	0	0	0	0	1	0	0	0	0	0	1	8	204
301532	Chapel Hill (Denton)	127	0	0	0	0	0	0	0	0	0	0	0	2	125
300413	Charlotte (Asheboro)	52	0	0	0	0	0	0	0	0	0	0	0	3	49
298980	Christ (Salisbury)	227	0	0	0	1	0	0	0	5	0	2	5	2	214
300823	Cid (Denton)	53	0	1	0	0	0	0	0	0	0	0	0	0	54
300993	Clear Springs (Denton)	34	0	0	0	0	2	1	0	0	0	0	1	0	36
299027	Coburn Memorial (Salisbury)	207	0	0	0	0	0	1	0	0	0	0	0	3	205
289564	Concord (Ramseur)	20	0	0	0	0	0	0	0	0	0	0	0	0	20
291556	Concord (Wadesboro)	47	0	0	0	0	0	0	0	0	0	0	0	0	47
300903	Cotton Grove (Lexington)	58	0	0	0	0	0	0	0	0	0	0	0	4	54
966820	Cox Chapel (Ramseur)	18	0	0	0	0	0	0	0	0	0	0	0	0	18
301020	Ebenezer (Lexington)	99	0	0	1	0	0	0	0	0	0	0	0	2	98
298513	Ebenezer (Mount Ulla)	37	0	0	0	0	0	0	0	0	0	0	0	0	37
300834	Fairview (Denton)	83	0	0	0	0	0	0	0	0	8	0	0	1	74
301122	Farmer (Denton)	48	0	0	0	0	0	0	0	0	0	0	0	0	48
300663	First (Asheboro)	1157	0	3	0	0	4	0	0	0	0	6	0	19	1139
300982	First (Denton)	45	1	0	0	0	0	0	0	0	0	0	0	2	44
301281	First (Lexington)	562	0	0	0	15	4	0	53	0	0	0	0	13	515
298843	First (Norwood)	486	0	0	0	0	3	2	0	0	0	0	0	12	479
299040	First (Salisbury)	936	0	0	0	18	5	2	0	0	3	1	3	21	933
292766	First (Wadesboro)	254	0	0	0	0	0	0	0	0	0	0	0	4	250
298125	First Street (Albemarle)	87	0	0	0	0	0	0	0	0	0	0	0	0	87
301873	Flag Springs (Asheboro)	291	0	0	0	0	0	0	0	0	0	1	1	3	286
292232	Forestville (Lilesville)	133	0	0	0	0	0	0	0	0	0	0	0	3	130
289006	Fountain Hill (Peachland)	60	0	0	0	0	0	0	0	0	0	0	0	0	60
301166	Franklinville (Franklinville)	112	0	0	0	0	0	0	0	0	20	0	0	1	91
298488	Friendship (Albemarle)	133	0	0	0	0	2	0	0	0	0	0	0	2	133
292334	Gilboa (Marshville)	70	0	1	0	0	0	1	0	0	0	0	1	2	69
300696	Giles Chapel (Asheboro)	29	0	0	0	0	0	0	0	0	0	0	0	0	29
298502	Gold Hill (Gold Hill)	89	0	0	0	0	0	0	0	0	0	0	0	2	87
298730	Grace (Salisbury)	97	0	0	0	0	0	0	0	0	0	1	1	2	93
301188	Grays Chapel (Franklinville)	363	0	1	0	0	0	1	0	0	0	2	0	4	359
298967	Green Memorial (Norwood)	99	0	0	0	0	0	0	0	0	0	0	0	0	99
301202	Greer's Chapel (Linwood)	89	0	0	0	0	0	0	0	0	0	0	0	0	89
291818	Hanna Chapel (Wadesboro)	28	0	0	0	0	0	0	0	0	0	0	0	0	28
289028	Hopewell (Peachland)	156	0	0	0	0	0	0	0	0	0	0	0	1	155
301851	Jordan Memorial (Ramseur)	210	0	0	0	0	0	0	0	0	0	0	2	1	207

Uwharrie District Statistical Table 1		5a	5b	5c	5d	5e	5f	5g	5	6a	6b	6	7	7a	8a	8b	8	9	10
GCFA No	Church Name	Membership Ethnicity							Membership Gender										
		Asian members	Black members	Hispanic/Latino members	Native American members	Pacific Islander members	White members	Multi-Racial members	TOTAL MEMBERSHIP ETHNICITY	Female members	Male members	TOTAL MEMBERSHIP GENDER	Average attendance at all weekly worship services	Number of persons who worship online	Persons baptized this year (0-12 yrs.)	Persons baptized this year (13 yrs. or older)	TOTAL number of persons baptized this year	Total Baptized Members who have not become Professing Members	Number of other constituents of the church
301931	Adonai Mission (Asheboro)	0	0	97	0	0	9	1	107	64	43	107	70	80	0	0	0	0	0
301521	Alleghany (Denton)	0	0	0	0	0	87	0	87	50	37	87	10	15	0	0	0	1	0
291501	Ansonville (Ansonville)	0	0	0	0	0	39	0	39	21	18	39	11	160	0	0	0	0	0
298205	Badin (Badin)	0	2	1	0	0	189	0	192	119	73	192	25	100	0	0	0	0	0
298227	Bethany (Albemarle)	0	1	0	0	0	302	2	305	171	134	305	61	100	2	0	2	0	28
301111	Bethany (Lexington)	0	0	0	0	0	504	0	504	266	238	504	86	200	1	0	1	71	23
298832	Bethel (New London)	0	0	0	0	0	120	0	120	72	48	120	55	133	0	0	0	0	14
298934	Bethel (Salisbury)	0	0	0	0	0	148	0	148	91	57	148	30	54	0	0	0	0	0
291545	Bethel (Wadesboro)	0	0	0	0	0	58	0	58	34	24	58	9	0	0	0	0	0	0
298570	Bethlehem (Gold Hill)	0	0	0	0	0	79	0	79	47	32	79	10	0	0	0	0	0	5
291567	Bethlehem (Waxhaw)	0	0	0	0	0	585	1	586	317	269	586	40	40	0	0	0	58	75
300470	Brower's Chapel (Asheboro)	0	0	0	0	0	80	0	80	41	39	80	12	2	0	0	0	0	0
300504	Canaan (Denton)	0	0	3	0	0	42	0	45	23	22	45	30	0	0	0	0	0	1
300721	Cedar Falls (Asheboro)	0	0	0	0	0	124	0	124	72	52	124	25	25	0	0	0	0	0
298854	Cedar Grove (Norwood)	1	0	0	0	0	153	1	155	88	67	155	66	123	4	2	6	21	37
291512	Cedar Hill (Wadesboro)	0	0	0	0	0	11	0	11	5	6	11	6	84	0	0	0	0	0
301190	Center (Troy)	0	0	0	0	0	12	0	12	8	4	12	9	5	0	0	0	0	0
298103	Central (Albemarle)	2	2	1	0	0	555	2	562	292	270	562	136	130	0	0	0	65	61
300641	Central (Asheboro)	1	2	0	0	0	1038	1	1042	529	513	1042	175	987	0	0	0	0	0
300960	Central (Denton)	0	0	0	0	0	305	0	305	143	162	305	65	0	4	1	5	1	0
292403	Central (Monroe)	1	5	1	0	0	700	0	707	396	311	707	223	294	2	0	2	89	56
299142	Central (Spencer)	0	1	0	0	0	137	0	138	74	64	138	35	15	0	0	0	0	10
300710	Central Falls (Asheboro)	0	0	0	0	0	45	0	45	25	20	45	17	0	0	0	0	0	0
300550	Chandler's Grove (New London)	0	0	0	0	0	204	0	204	129	75	204	52	55	0	0	0	0	0
301532	Chapel Hill (Denton)	0	0	0	0	0	125	0	125	62	63	125	72	0	0	0	0	0	0
300413	Charlotte (Asheboro)	1	0	0	0	0	48	0	49	31	18	49	30	0	0	0	0	0	0
298980	Christ (Salisbury)	0	1	0	0	0	212	1	214	108	106	214	42	41	0	0	0	49	56
300823	Cid (Denton)	0	0	0	0	0	54	0	54	32	22	54	44	0	0	0	0	0	0
300993	Clear Springs (Denton)	0	0	0	0	0	36	0	36	21	15	36	23	0	0	0	0	1	6
299027	Coburn Memorial (Salisbury)	5	1	0	0	0	199	0	205	84	121	205	30	0	1	0	1	0	0
289564	Concord (Ramseur)	0	0	0	0	0	18	2	20	14	6	20	9	4	0	0	0	0	0
291556	Concord (Wadesboro)	0	0	0	0	0	47	0	47	29	18	47	16	160	0	0	0	0	0
300903	Cotton Grove (Lexington)	0	0	0	1	0	53	0	54	35	19	54	17	0	0	0	0	0	0
966820	Cox Chapel (Ramseur)	0	18	0	0	0	0	0	18	13	5	18	20	12	0	0	0	0	0
301020	Ebenezer (Lexington)	0	0	1	0	0	97	0	98	54	44	98	32	45	0	0	0	0	0
298513	Ebenezer (Mount Ulla)	0	0	0	0	0	37	0	37	19	18	37	28	120	0	0	0	0	6
300834	Fairview (Denton)	0	0	0	0	0	74	0	74	39	35	74	26	8	0	0	0	4	2
301122	Farmer (Denton)	0	0	0	0	0	48	0	48	25	23	48	9	0	0	0	0	0	0
300663	First (Asheboro)	6	5	6	0	0	1121	1	1139	646	493	1139	445	525	1	1	2	45	120
300982	First (Denton)	0	0	0	0	0	44	0	44	32	12	44	27	0	0	0	0	0	10
301281	First (Lexington)	0	0	0	0	0	515	0	515	286	229	515	159	248	1	0	1	65	62
298843	First (Norwood)	1	0	0	0	0	478	0	479	263	216	479	60	229	0	0	0	21	178
299040	First (Salisbury)	0	5	0	1	0	926	1	933	495	438	933	255	250	1	0	1	46	21
292766	First (Wadesboro)	0	4	0	0	2	244	0	250	131	119	250	54	274	0	0	0	0	0
298125	First Street (Albemarle)	0	0	0	0	0	87	0	87	44	43	87	10	6	0	0	0	0	4
301873	Flag Springs (Asheboro)	0	0	0	0	0	286	0	286	165	121	286	42	179	0	0	0	14	40
292232	Forestville (Lilesville)	0	0	0	0	0	130	0	130	69	61	130	31	43	0	0	0	4	1
289006	Fountain Hill (Peachland)	0	0	0	0	0	60	0	60	42	18	60	20	0	0	0	0	0	0
301166	Franklinville (Franklinville)	0	0	0	0	0	91	0	91	42	49	91	18	8	0	0	0	16	16
298488	Friendship (Albemarle)	0	0	0	0	0	133	0	133	73	60	133	20	30	0	0	0	0	0
292334	Gilboa (Marshville)	0	0	0	0	0	69	0	69	40	29	69	19	11	0	1	1	0	1
300696	Giles Chapel (Asheboro)	0	0	0	0	0	29	0	29	22	7	29	13	13	0	0	0	2	0
298502	Gold Hill (Gold Hill)	0	0	0	0	0	87	0	87	64	23	87	12	20	0	0	0	0	0
298730	Grace (Salisbury)	0	0	0	0	0	93	0	93	58	35	93	26	46	0	0	0	0	0
301188	Grays Chapel (Franklinville)	0	2	1	0	0	355	1	359	209	150	359	79	0	0	0	0	20	23
298967	Green Memorial (Norwood)	0	0	0	0	0	99	0	99	58	41	99	37	0	0	0	0	0	0
301202	Greer's Chapel (Linwood)	0	0	1	0	0	79	9	89	58	31	89	22	350	0	0	0	0	8
291818	Hanna Chapel (Wadesboro)	0	0	0	0	0	28	0	28	17	11	28	9	0	0	0	0	2	2
289028	Hopewell (Peachland)	0	0	0	0	0	155	0	155	85	70	155	27	31	0	0	0	4	17
301851	Jordan Memorial (Ramseur)	0	0	0	0	0	202	5	207	110	97	207	10	400	0	0	0	0	12

Uwharrie District Statistical Table 1		11a	11b	11c	11d	11	12	13	14	15	16	16a	16b	17	18a	18b	19a	19b	
		PARTICIPANTS IN CHRISTIAN FORMATION GROUPS (CFG), including Sunday School, educational classes, and other small group ministries					Other Classes and Education												
GCFA No	Church Name	Number of CHILDREN CFG participants and leaders (ages 0- 11)	Number of YOUTH CFG participants and leaders (ages 12-18)	Number of YOUNG ADULT CFG participants and leaders (ages 19- 30)	Number of OTHER ADULT CFG participants and leaders (ages 31+)	TOTAL Christian Formation Group Participants	Total enrolled in confirmation preparation classes this year	Average weekly attendance (all ages) in Sunday Church School or other weekly education classes	Number of participants in Vacation Bible School	Ongoing Sunday Church School Classes offered	Ongoing small groups, support groups, or classes offered	Number of Gracious Accountability (GA) Discipleship Groups in line 16	Participants in GA groups	Support groups or small groups offered for a short term only	United Methodist Men membership	Amount paid for UMM projects	United Methodist Women membership	Amount paid for UMW projects	
301931	Adonai Mission (Asheboro)	0	0	0	60	60	0	60	0	0	1	0	0	1	0	0	0	0	
301521	Alleghany (Denton)	0	0	0	29	29	0	10	0	2	1	0	0	0	4	0	11	975	
291501	Ansonville (Ansonville)	2	0	0	11	13	0	9	0	3	0	0	0	2	0	0	0	0	
298205	Badin (Badin)	18	14	7	30	69	0	0	0	0	0	0	0	0	0	0	0	1000	
298227	Bethany (Albemarle)	22	19	2	59	102	0	33	0	8	5	0	0	0	6	0	23	484	
301111	Bethany (Lexington)	6	10	12	27	55	0	24	0	3	0	0	0	0	16	4000	28	2500	
298832	Bethel (New London)	0	0	0	0	0	2	21	0	2	3	1	16	1	12	0	0	2000	
298934	Bethel (Salisbury)	8	2	1	9	20	0	10	12	3	2	0	0	1	4	1500	10	1000	
291545	Bethel (Wadesboro)	0	0	0	6	6	0	5	0	1	0	0	0	0	6	0	0	0	
298570	Bethlehem (Gold Hill)	0	0	0	10	10	0	10	0	1	2	0	0	0	12	500	0	0	
291567	Bethlehem (Waxhaw)	38	8	10	36	92	0	10	0	1	4	0	0	0	20	2257	49	4745	
300470	Brower's Chapel (Asheboro)	0	0	0	12	12	0	12	0	1	3	0	0	1	0	0	10	145	
300504	Canaan (Denton)	3	0	1	19	23	0	15	0	3	1	0	0	0	3	0	0	0	
300721	Cedar Falls (Asheboro)	0	0	0	0	0	0	0	0	0	1	0	0	0	7	0	8	0	
298854	Cedar Grove (Norwood)	21	10	23	61	115	5	58	0	4	1	0	0	2	0	0	0	0	
291512	Cedar Hill (Wadesboro)	0	0	0	0	0	0	0	0	0	1	0	0	0	0	0	1	0	
301190	Center (Troy)	0	0	0	0	0	0	0	0	0	0	0	0	0	0	0	0	0	
298103	Central (Albemarle)	14	45	4	135	198	0	54	0	11	17	0	0	0	23	523	21	2050	
300641	Central (Asheboro)	18	72	6	41	137	0	137	0	7	5	0	0	2	0	0	51	0	
300960	Central (Denton)	10	8	0	20	38	6	30	0	4	1	0	0	2	4	10024	21	10959	
292403	Central (Monroe)	43	36	3	208	290	14	99	50	13	10	0	0	3	15	0	90	3502	
299142	Central (Spencer)	0	0	0	12	12	0	12	0	1	0	0	0	0	6	0	35	1340	
300710	Central Falls (Asheboro)	2	2	3	8	15	0	14	0	3	1	0	0	0	0	0	0	0	
300550	Chandler's Grove (New London)	0	6	2	96	104	0	25	0	3	3	3	0	2	0	0	0	0	
301532	Chapel Hill (Denton)	25	12	0	0	37	2	28	0	8	5	0	0	0	14	0	14	1100	
300413	Charlotte (Asheboro)	0	0	0	10	10	0	10	0	1	0	0	0	0	0	0	0	0	
298980	Christ (Salisbury)	8	5	3	25	41	0	25	0	4	1	0	0	1	0	0	1	211	
300823	Cid (Denton)	3	0	4	28	35	0	0	0	0	0	0	0	0	9	8400	8	1200	
300993	Clear Springs (Denton)	3	0	0	24	27	0	10	0	2	0	0	0	0	0	0	0	0	
299027	Coburn Memorial (Salisbury)	4	0	2	16	22	0	18	0	2	1	0	0	1	12	223	0	0	
289564	Concord (Ramseur)	0	0	0	0	0	0	0	0	0	0	0	0	0	0	0	0	0	
291556	Concord (Wadesboro)	7	1	0	8	16	0	13	0	0	1	0	0	1	0	0	6	0	
300903	Cotton Grove (Lexington)	0	0	0	16	16	0	15	0	1	0	0	0	0	6	0	14	1000	
966820	Cox Chapel (Ramseur)	3	0	3	0	6	0	6	0	1	0	0	0	0	0	0	0	0	
301020	Ebenezer (Lexington)	3	0	0	18	21	0	12	0	3	0	0	0	0	15	0	0	0	
298513	Ebenezer (Mount Ulla)	0	0	0	16	16	0	16	0	1	1	0	0	0	0	0	0	0	
300834	Fairview (Denton)	4	0	0	32	36	0	22	0	3	0	0	0	1	0	0	14	298	
301122	Farmer (Denton)	2	0	1	5	8	0	7	0	2	1	0	0	0	2	0	0	0	
300663	First (Asheboro)	58	13	0	180	251	0	60	61	4	8	1	7	6	0	0	126	2600	
300982	First (Denton)	4	1	2	13	20	1	12	0	3	1	0	0	0	7	0	0	0	
301281	First (Lexington)	32	28	8	63	131	0	57	0	11	13	0	0	3	76	7560	42	751	
298843	First (Norwood)	40	21	0	205	266	0	51	0	5	7	4	17	2	23	6448	84	9498	
299040	First (Salisbury)	23	51	20	198	292	8	93	0	1	14	5	30	9	0	0	138	1300	
292766	First (Wadesboro)	12	2	0	10	24	0	21	20	3	1	1	0	0	0	0	20	515	
298125	First Street (Albemarle)	0	0	0	0	0	0	0	0	0	0	0	0	0	0	0	0	0	
301873	Flag Springs (Asheboro)	1	8	3	46	58	0	43	0	4	3	0	0	0	17	6728	0	3998	
292232	Forestville (Lilesville)	2	0	0	18	20	0	20	0	2	0	0	0	3	0	0	0	0	
289006	Fountain Hill (Peachland)	1	1	2	20	24	0	20	0	2	0	0	0	0	0	0	10	0	
301166	Franklinville (Franklinville)	0	0	0	8	8	0	8	0	0	0	0	0	0	0	0	12	375	
298488	Friendship (Albemarle)	0	0	0	7	7	0	7	0	1	0	0	0	0	0	0	7	0	
292334	Gilboa (Marshville)	4	2	2	18	26	0	9	0	1	1	0	0	2	0	0	10	0	
300696	Giles Chapel (Asheboro)	0	0	0	0	0	0	0	0	0	1	0	0	0	0	0	0	0	
298502	Gold Hill (Gold Hill)	0	0	0	8	8	0	4	1	1	0	0	0	0	0	0	0	0	
298730	Grace (Salisbury)	0	1	0	22	23	0	7	0	2	3	2	10	1	0	0	0	0	
301188	Grays Chapel (Franklinville)	64	7	2	112	185	0	21	100	6	7	0	0	3	16	2900	24	3938	
298967	Green Memorial (Norwood)	4	8	2	26	40	0	20	0	5	3	0	0	0	0	0	0	0	
301202	Greer's Chapel (Linwood)	1	1	0	8	10	0	8	0	1	1	0	0	0	2	0	7	450	
291818	Hanna Chapel (Wadesboro)	0	0	0	0	0	0	4	0	1	0	0	0	0	0	0	0	0	
289028	Hopewell (Peachland)	7	3	13	35	58	0	6	0	6	2	0	0	2	0	0	0	0	
301851	Jordan Memorial (Ramseur)	25	12	20	25	82	0	0	0	0	8	1	7	2	0	0	29	552	

UWHARRIE

Uwharrie District Statistical Table 1		20a	20b	21	21a	21b	22	23
		Mission Engagement						
GCFA No	Church Name	UNMIM teams sent from local church	Persons sent out on UNMIM teams	Total community ministries for outreach, justice, and mercy	Number of line 21 which focus on global/regional health	Number of line 21 which focus on engaging in ministry the poor/socially marginalized	Number of persons serving in mission/community ministries	Number of persons served by community ministries for outreach, justice, and mercy
301931	Adonai Mission (Asheboro)	0	0	0	0	0	10	200
301521	Alleghany (Denton)	0	0	1	0	0	3	65
291501	Ansonville (Ansonville)	0	0	2	1	1	3	1500
298205	Badin (Badin)	0	0	0	0	0	30	1000
298227	Bethany (Albemarle)	0	0	19	5	17	70	550
301111	Bethany (Lexington)	0	0	1	0	1	3	0
298832	Bethel (New London)	0	0	3	0	1	29	146
298934	Bethel (Salisbury)	0	0	0	0	0	14	150
291545	Bethel (Wadesboro)	0	0	4	0	4	0	0
298570	Bethlehem (Gold Hill)	0	0	0	0	2	10	108
291567	Bethlehem (Waxhaw)	0	0	0	0	0	50	300
300470	Brower's Chapel (Asheboro)	0	0	1	0	0	7	10
300504	Canaan (Denton)	0	0	5	0	0	30	200
300721	Cedar Falls (Asheboro)	0	0	0	0	0	0	0
298854	Cedar Grove (Norwood)	0	0	10	10	5	36	816
291512	Cedar Hill (Wadesboro)	0	0	2	0	0	2	1500
301190	Center (Troy)	0	0	5	0	5	9	500
298103	Central (Albemarle)	0	1	13	7	11	73	2867
300641	Central (Asheboro)	0	0	18	4	7	86	2474
300960	Central (Denton)	0	0	6	0	5	40	150
292403	Central (Monroe)	0	0	8	0	5	241	6826
299142	Central (Spencer)	0	0	0	0	0	4	0
300710	Central Falls (Asheboro)	0	0	0	0	0	6	0
300550	Chandler's Grove (New London)	0	0	4	0	3	103	1100
301532	Chapel Hill (Denton)	0	0	0	0	0	6	0
300413	Charlotte (Asheboro)	0	0	2	1	2	20	20
298980	Christ (Salisbury)	0	0	6	2	3	23	225
300823	Gid (Denton)	0	0	4	1	4	38	6
300993	Clear Springs (Denton)	0	0	1	0	1	8	600
299027	Coburn Memorial (Salisbury)	0	0	2	1	2	1	125
289564	Concord (Ramseur)	0	0	0	0	0	15	0
291556	Concord (Wadesboro)	0	0	2	0	0	0	1500
300903	Cotton Grove (Lexington)	0	0	2	0	2	14	200
966820	Cox Chapel (Ramseur)	0	0	0	0	0	1	0
301020	Ebenezer (Lexington)	0	0	0	0	0	0	0
298513	Ebenezer (Mount Ulla)	0	0	4	0	2	24	300
300834	Fairview (Denton)	0	0	0	2	2	7	45
301122	Farmer (Denton)	0	0	0	0	0	0	0
300663	First (Asheboro)	0	0	14	0	14	30	300
300982	First (Denton)	0	0	5	0	0	27	200
301281	First (Lexington)	0	0	23	4	12	50	500
298843	First (Norwood)	0	0	28	11	17	175	1015
299040	First (Salisbury)	0	0	4	0	4	160	40000
292766	First (Wadesboro)	0	0	3317	0	2	10	3317
298125	First Street (Albemarle)	0	0	0	0	0	0	0
301873	Flag Springs (Asheboro)	0	0	5	1	3	47	750
292232	Forestville (Liesville)	0	0	2	0	0	6	500
289006	Fountain Hill (Peachland)	0	0	0	0	0	0	0
301166	Franklinville (Franklinville)	0	0	2	0	2	16	160
298488	Friendship (Albemarle)	0	0	0	0	7	20	200
292334	Gilboa (Marshville)	0	0	2	0	1	15	935
300696	Giles Chapel (Asheboro)	0	0	0	0	0	0	0
298502	Gold Hill (Gold Hill)	0	0	8	0	4	10	400
298730	Grace (Salisbury)	0	0	2	0	0	10	0
301188	Grays Chapel (Franklinville)	0	0	10	0	4	96	2285
298967	Green Memorial (Norwood)	0	0	6	0	0	20	475
301202	Greer's Chapel (Linwood)	0	0	0	0	0	11	1000
291818	Hanna Chapel (Wadesboro)	0	0	0	0	0	0	0
289028	Hopewell (Peachland)	0	0	3	0	2	10	400
301851	Jordan Memorial (Ramseur)	4	4	2	1	2	50	5000



	Uwharrie District Statistical Table 2	24	25	26	27	28a	28a	29a	29b	30	31	32	33
		Assets and Debt				Church Expenditures			Benevolent Giving				
GCFA No.	Church Name	Market value of church-owned land, buildings, vehicles and equipment	Market value of financial and other liquid assets	Debt secured by church physical assets	Other debt	Amount APPORTIONED by the CONFERENCE	Amount APPORTIONED by the DISTRICT (if applicable)	Amount PAID to the CONFERENCE for all apportioned causes	Amount PAID to the DISTRICT for all apportioned causes (if applicable)	General Advance Specials	World Service Specials	Annual Conference Advance Specials	Youth Service Fund
301931	Adonai Mission (Asheboro)	0	72597	0	0	0	0	0	0	0	0	0	0
301521	Alleghany (Denton)	610000	20000	0	0	1626	205	1216	136	0	0	0	0
291501	Ansonville (Ansonville)	305000	35000	0	0	1840	232	1840	232	0	0	0	0
298205	Badin (Badin)	842000	0	0	0	4091	517	4091	517	0	0	0	0
298227	Bethany (Albemarle)	332000	162000	0	0	11290	1425	11290	1425	0	0	0	0
301111	Bethany (Lexington)	1997740	258996	317858	0	21307	2691	21307	2691	0	0	0	0
298832	Bethel (New London)	835000	77715	0	0	4328	546	4328	546	0	0	0	0
298934	Bethel (Salisbury)	1002400	24500	0	0	5825	737	0	0	0	0	0	0
291545	Bethel (Wadesboro)	0	80000	0	0	3173	401	3173	401	0	0	0	0
298570	Bethlehem (Gold Hill)	189000	325000	0	0	1880	237	1880	237	0	0	0	0
291567	Bethlehem (Waxhaw)	4489000	200000	0	0	27195	3434	27195	3434	0	0	0	0
300470	Brower's Chapel (Asheboro)	2431000	63464	0	0	5582	705	5582	705	0	0	0	0
300504	Canaan (Denton)	200000	63981	0	0	3249	410	3249	410	0	0	0	0
300721	Cedar Falls (Asheboro)	653000	0	0	0	5745	725	0	725	0	0	0	0
298854	Cedar Grove (Norwood)	594003	38528	0	10000	8925	1127	8925	1127	0	0	0	0
291512	Cedar Hill (Wadesboro)	0	34411	0	0	698	89	698	89	0	0	0	0
301190	Center (Troy)	0	0	0	0	829	104	829	104	0	0	0	0
298103	Central (Albemarle)	6314727	904384	128543	0	28551	3606	28551	3606	0	0	0	0
300641	Central (Asheboro)	7585000	930325	0	0	55753	7040	55753	7040	0	0	0	0
300960	Central (Denton)	1016280	213059	0	0	17662	2231	17662	2231	0	0	0	0
292403	Central (Monroe)	9367069	4159927	0	0	63440	8012	11418	6677	0	0	0	0
299142	Central (Spencer)	6883000	55369	0	0	9875	1247	9875	1247	0	0	0	0
300710	Central Falls (Asheboro)	275570	71237	0	0	2801	354	2801	354	0	0	200	0
300550	Chandler's Grove (New London)	2075000	0	39000	0	14788	1868	2465	311	0	0	0	0
301532	Chapel Hill (Denton)	750000	79833	0	0	6573	831	6573	831	0	0	0	0
300413	Charlotte (Asheboro)	289377	176359	0	0	3686	466	3686	466	0	0	0	0
298980	Christ (Salisbury)	2819130	125476	329894	0	15137	1911	2853	1911	0	0	0	0
300823	Cid (Denton)	870000	11000	0	0	3299	417	3299	417	0	0	0	0
300993	Clear Springs (Denton)	327270	25000	0	0	2395	302	2395	302	0	0	0	0
299027	Coburn Memorial (Salisbury)	3050000	0	0	0	4363	551	4363	551	0	0	0	0
289564	Concord (Ramseur)	405791	42083	0	0	3208	405	3208	405	0	0	0	0
291556	Concord (Wadesboro)	0	35500	0	0	1430	181	1430	181	0	0	0	0
300903	Cotton Grove (Lexington)	1398560	28252	111585	0	2648	335	2648	335	0	0	0	0
966820	Cox Chapel (Ramseur)	385000	0	0	0	1691	213	1691	213	0	0	0	0
301020	Ebenezer (Lexington)	1846000	854360	0	0	4510	570	4510	570	0	0	0	0
298513	Ebenezer (Mount Ulla)	3600	0	0	0	1465	185	1465	185	0	0	0	0
300834	Fairview (Denton)	370000	30443	0	0	2142	271	2142	271	0	0	0	0
301122	Farmer (Denton)	532000	81852	0	0	2094	265	2094	265	0	0	0	0
300663	First (Asheboro)	5625000	583653	300000	0	58850	7432	58850	7432	0	0	0	0
300982	First (Denton)	278000	29307	0	0	3735	471	3735	471	0	0	0	0
301281	First (Lexington)	8960900	2448527	0	0	41556	5249	41556	5249	0	0	0	0
298843	First (Norwood)	2672500	199176	0	0	22253	2811	22253	2811	0	0	0	0
299040	First (Salisbury)	16434000	990773	0	0	68584	8661	24610	4635	0	0	0	0
292766	First (Wadesboro)	9974400	0	0	0	18876	2384	18876	2384	0	0	0	0
298125	First Street (Albemarle)	2500000	27800	0	0	4909	620	4909	620	0	0	0	0
301873	Flag Springs (Asheboro)	3217000	110720	0	0	12270	1550	12270	1550	0	0	100	0
292232	Forestville (Lilesville)	470000	378677	0	0	2711	342	2711	342	0	0	0	0
289006	Fountain Hill (Peachland)	440352	237757	0	0	1912	241	1909	241	0	0	0	0
301166	Franklinville (Franklinville)	2393000	0	0	0	4248	537	4248	537	0	0	0	0
298488	Friendship (Albemarle)	1705000	690000	0	0	2858	361	2858	361	0	0	0	0
292334	Gilboa (Marshville)	120700	20000	0	0	3590	454	1172	454	0	0	0	0
300696	Giles Chapel (Asheboro)	506000	18060	0	0	2445	309	0	0	0	0	0	0
298502	Gold Hill (Gold Hill)	1040500	232998	0	0	2652	335	2652	335	0	0	0	0
298730	Grace (Salisbury)	1978000	0	0	0	5225	660	5225	660	0	0	0	0
301188	Grays Chapel (Franklinville)	2588500	0	0	0	22997	2904	7237	2904	0	0	0	0
298967	Green Memorial (Norwood)	294111	49000	0	0	5578	705	5578	705	0	0	0	0
301202	Greer's Chapel (Linwood)	1161200	31000	0	0	4878	616	4878	616	0	0	0	0
291818	Hanna Chapel (Wadesboro)	490000	129995	0	0	2134	268	2134	268	0	0	0	0
289028	Hopewell (Peachland)	1695532	0	0	0	9377	1184	9377	1184	0	0	0	0
301851	Jordan Memorial (Ramseur)	1970000	248600	0	10400	13390	1691	13390	1691	0	0	0	0


UWHARRIE

Uwharrie District Statistical Table 2		34	35	36a	36b	36c	36d	36e	36f	37	38	39	40	41a
		Benevolent Giving												
GCFA No.	Church Name	All other funds sent to the Conference for connectioal mission and ministry	Annual Conference Special Sunday offerings	Human Relations Sunday offering	UMCOR offering (formerly One Great Hour of Sharing offering)	Peace with Justice Sunday offering	Native American Ministries Sunday offering	World Communion Sunday offering	UM Student Day offering	Amount given directly to United Methodist causes (not sent to Conference)	Amount given to non-United Methodist benevolent and charitable causes	Clergy pension and non-health benefits	Clergy health benefits	Base compensation paid to Senior or Lead Pastor
301931	Adonai Mission (Asheboro)	0	0	0	0	0	0	0	0	0	0	4665	10303	52000
301521	Alleghany (Denton)	0	0	0	0	0	0	0	0	250	0	0	0	7460
291501	Ansonville (Ansonville)	0	0	0	0	0	0	0	0	0	1450	798	0	10897
298205	Badin (Badin)	0	0	0	0	0	0	0	0	0	1000	1897	4685	18026
298227	Bethany (Albemarle)	0	0	0	0	0	0	0	0	0	2207	4331	10411	39000
301111	Bethany (Lexington)	0	0	0	0	0	0	0	0	0	0	0	0	32000
298832	Bethel (New London)	0	0	0	0	0	0	0	0	0	6500	1449	3123	14596
298934	Bethel (Salisbury)	0	0	0	0	0	0	0	0	0	0	1907	5206	13164
291545	Bethel (Wadesboro)	0	0	0	0	0	0	0	0	0	0	378	1012	10000
298570	Bethlehem (Gold Hill)	0	500	0	0	0	0	0	0	0	5730	0	0	13200
291567	Bethlehem (Waxhaw)	0	0	0	0	0	0	0	0	0	1204	5767	10195	66859
300470	Brower's Chapel (Asheboro)	0	0	0	0	0	0	0	0	0	0	2191	5730	20000
300504	Canaan (Denton)	0	0	0	0	0	0	0	0	0	805	0	0	8500
300721	Cedar Falls (Asheboro)	0	0	0	0	0	0	0	0	0	0	2746	6995	28786
298854	Cedar Grove (Norwood)	0	0	0	0	0	0	0	0	0	2156	4795	10411	46274
291512	Cedar Hill (Wadesboro)	0	0	0	0	0	0	0	0	0	0	424	0	5796
301190	Center (Troy)	0	0	0	0	0	0	0	0	0	500	0	0	3600
298103	Central (Albemarle)	0	0	0	0	0	0	0	0	0	5203	6434	10651	72800
300641	Central (Asheboro)	0	1641	0	0	0	0	0	0	2732	5250	7436	8681	100430
300960	Central (Denton)	0	0	0	0	0	0	0	0	0	5000	4593	10411	42803
292403	Central (Monroe)	0	0	270	0	0	0	0	0	0	17876	8762	15765	85000
299142	Central (Spencer)	0	0	0	0	0	0	0	0	0	1295	4550	11686	42360
300710	Central Falls (Asheboro)	0	0	0	0	0	0	0	0	0	5549	1580	0	19165
300550	Chandler's Grove (New London)	0	0	0	0	0	0	0	0	0	1959	4872	10863	61300
301532	Chapel Hill (Denton)	0	0	0	0	0	0	0	0	0	0	1789	0	27944
300413	Charlotte (Asheboro)	0	0	0	0	0	0	0	0	366	175	0	0	16074
298980	Christ (Salisbury)	0	0	0	0	0	100	0	0	0	3484	717	0	23500
300823	Cid (Denton)	239	0	0	0	0	0	0	0	239	1377	1226	2313	10983
300993	Clear Springs (Denton)	0	0	0	0	0	0	0	0	0	6450	183	0	10604
299027	Coburn Memorial (Salisbury)	0	0	0	0	0	0	0	0	330	1520	0	0	12000
289564	Concord (Ramseur)	0	0	0	0	0	0	0	0	0	0	1717	4268	16699
291556	Concord (Wadesboro)	0	0	0	0	0	0	0	0	0	300	475	0	6492
300903	Cotton Grove (Lexington)	0	0	0	0	0	0	0	0	0	1000	0	0	0
966820	Cox Chapel (Ramseur)	0	0	0	0	0	0	0	0	0	0	0	0	7200
301020	Ebenezer (Lexington)	0	0	0	0	0	0	0	0	0	1919	1919	4690	20023
298513	Ebenezer (Mount Ulla)	0	0	0	0	0	0	0	0	0	0	0	0	0
300834	Fairview (Denton)	0	0	0	0	0	0	0	0	0	266	190	0	5850
301122	Farmer (Denton)	0	0	0	0	0	0	0	0	1211	2605	586	1562	6300
300663	First (Asheboro)	0	278	1230	1750	0	0	0	0	0	12188	14285	22877	120000
300982	First (Denton)	0	0	0	0	0	0	0	0	0	1505	0	0	8500
301281	First (Lexington)	0	20	2600	0	0	0	0	0	0	45481	7424	13854	98800
298843	First (Norwood)	1000	20	0	0	0	0	0	0	0	12640	6085	8967	76915
299040	First (Salisbury)	0	0	0	0	0	0	0	0	2300	5000	10897	22945	86805
292766	First (Wadesboro)	0	0	0	0	0	0	0	0	0	715	4898	12366	50000
298125	First Street (Albemarle)	0	0	0	0	0	0	0	0	0	450	376	0	5000
301873	Flag Springs (Asheboro)	0	0	0	0	0	0	0	0	900	2040	4241	9063	53040
292232	Forestville (Lilesville)	0	0	0	0	0	0	0	0	0	4105	2094	5206	5000
289006	Fountain Hill (Peachland)	300	0	0	0	0	0	0	0	0	0	2094	5206	11616
301166	Franklinville (Franklinville)	0	0	0	0	0	0	0	0	100	200	1027	0	13401
298488	Friendship (Albemarle)	0	0	0	0	0	0	0	0	1600	7867	1327	3123	15900
292334	Gilboa (Marshville)	0	0	0	0	0	0	0	0	0	0	2063	4842	19090
300696	Giles Chapel (Asheboro)	0	0	0	0	0	0	0	0	0	0	1341	3416	14060
298502	Gold Hill (Gold Hill)	0	0	0	0	0	0	0	0	0	1025	1647	0	17304
298730	Grace (Salisbury)	100	0	0	0	0	0	0	0	0	1215	1907	5206	13164
301188	Grays Chapel (Franklinville)	0	0	0	0	0	0	0	0	0	2500	5602	10195	63947
298967	Green Memorial (Norwood)	0	0	0	0	0	0	0	0	0	6024	567	0	20000
301202	Greer's Chapel (Linwood)	0	0	0	0	0	0	0	0	0	1250	2441	5206	24850
291818	Hanna Chapel (Wadesboro)	0	0	0	0	0	0	0	0	0	500	0	0	12100
289028	Hopewell (Peachland)	0	0	0	0	0	0	0	0	0	4555	4227	10411	37008
301851	Jordan Memorial (Ramseur)	0	0	0	0	0	0	0	0	0	27286	4406	10411	42167

Uwharrie District Statistical Table 2		41b	41c	42a	42b	42c	43	44	45	46	47
		Clergy and Staff								Programming and Operating Expenses	
GCFA No.	Church Name	Base compensation paid to all Associate/Assistant Pastors and other pastoral staff	Base compensation paid to Deacons (not included in 41a or 41b)	Housing benefits paid to Senior or Lead Pastor	Housing benefits paid to all Associate/Assistant Pastors and other pastoral staff	Housing benefits paid to Deacons (not included in 42a or 42b)	Total paid to pastor and associate(s)/assistant(s) for accountable reimbursements	Total paid to pastor and associate(s)/assistant(s) for other cash allowances	Total paid in salary and benefits for all other church staff and diaconal ministers	Local church program expenses	Local church operating expenses
301931	Adonai Mission (Asheboro)	0	0	15000	0	0	5000	0	0	0	14271
301521	Alleghany (Denton)	0	0	0	0	0	0	3135	0	1500	3725
291501	Ansonville (Ansonville)	0	0	0	0	0	648	0	0	505	6091
298205	Badin (Badin)	0	0	0	0	0	0	0	0	800	14000
298227	Bethany (Albemarle)	0	0	0	0	0	914	0	12297	5789	41664
301111	Bethany (Lexington)	0	0	39758	0	0	3733	0	48151	6090	76146
298832	Bethel (New London)	0	0	0	0	0	0	0	6560	2272	17010
298934	Bethel (Salisbury)	0	0	0	4950	0	0	0	25227	2443	12234
291545	Bethel (Wadesboro)	0	0	0	0	0	0	0	3600	900	14000
298570	Bethlehem (Gold Hill)	0	0	0	0	0	0	0	180	1150	4415
291567	Bethlehem (Waxhaw)	0	0	0	0	0	1072	0	73758	17304	97560
300470	Brower's Chapel (Asheboro)	0	0	0	0	0	0	0	0	638	15142
300504	Canaan (Denton)	0	0	7000	0	0	1800	0	5000	1656	3704
300721	Cedar Falls (Asheboro)	0	0	0	0	0	1041	0	6300	2130	9400
298854	Cedar Grove (Norwood)	0	0	0	0	0	2537	0	0	4789	27019
291512	Cedar Hill (Wadesboro)	0	0	0	0	0	0	345	0	69	2421
301190	Center (Troy)	0	0	0	0	0	0	0	0	200	4000
298103	Central (Albemarle)	0	0	7000	0	0	6503	0	84956	3803	131021
300641	Central (Asheboro)	0	0	0	0	0	3399	0	282071	28327	195227
300960	Central (Denton)	0	0	5000	0	0	180	0	40526	12610	60211
292403	Central (Monroe)	33014	0	20000	0	0	325	0	278034	30039	185823
299142	Central (Spencer)	0	0	0	0	0	0	0	7984	0	26784
300710	Central Falls (Asheboro)	0	0	0	0	0	362	0	0	512	7503
300550	Chandler's Grove (New London)	0	0	18000	0	0	0	15756	8200	367	14008
301532	Chapel Hill (Denton)	0	0	0	0	0	7500	0	0	3935	23085
300413	Charlotte (Asheboro)	0	0	0	0	0	107	0	0	1649	37296
298980	Christ (Salisbury)	0	0	11000	0	0	0	0	10932	1365	37126
300823	Cid (Denton)	0	0	1400	0	0	240	400	3700	839	11693
300993	Clear Springs (Denton)	0	0	0	0	0	270	0	0	0	13012
299027	Coburn Memorial (Salisbury)	0	0	0	0	0	452	0	17175	556	10878
289564	Concord (Ramseur)	0	0	0	0	0	0	0	0	200	8470
291556	Concord (Wadesboro)	0	0	0	0	0	0	0	0	956	3813
300903	Cotton Grove (Lexington)	0	0	14000	0	0	0	0	0	1182	7584
966820	Cox Chapel (Ramseur)	0	0	1500	0	0	0	0	0	0	6834
301020	Ebenezer (Lexington)	0	0	0	0	0	435	0	1889	1889	11378
298513	Ebenezer (Mount Ulla)	0	0	14400	0	0	600	0	0	200	3250
300834	Fairview (Denton)	0	0	7000	0	0	0	480	0	2097	7590
301122	Farmer (Denton)	0	0	0	0	0	1200	0	0	786	7950
300663	First (Asheboro)	21000	0	0	0	0	2048	0	325322	18167	174512
300982	First (Denton)	0	0	7000	0	0	1800	0	5000	2056	8711
301281	First (Lexington)	0	0	4200	0	0	0	0	149649	18068	88263
298843	First (Norwood)	0	0	0	0	0	5828	0	73403	7504	54797
299040	First (Salisbury)	41097	0	0	12000	0	0	0	358046	25000	292069
292766	First (Wadesboro)	0	0	0	0	0	411	1000	55451	4826	46623
298125	First Street (Albemarle)	0	0	0	0	0	0	0	8874	200	13600
301873	Flag Springs (Asheboro)	0	0	7200	0	0	0	0	9665	6129	26937
292232	Forestville (Lilesville)	0	0	7500	0	0	587	0	550	1603	13454
289006	Fountain Hill (Peachland)	0	0	2350	0	0	2289	300	0	2129	3792
301166	Franklinville (Franklinville)	0	0	0	0	0	107	0	2800	740	27564
298488	Friendship (Albemarle)	0	0	1200	0	0	647	0	0	1244	10487
292334	Gilboa (Marshville)	0	0	1800	0	0	793	0	0	3099	8984
300696	Giles Chapel (Asheboro)	0	0	0	0	0	0	0	0	403	4956
298502	Gold Hill (Gold Hill)	0	0	0	0	0	400	0	0	102	17046
298730	Grace (Salisbury)	0	0	4950	0	0	350	0	2639	750	31040
301188	Grays Chapel (Franklinville)	0	0	0	0	0	3429	0	62479	10692	45450
298967	Green Memorial (Norwood)	0	0	0	0	0	0	0	4100	4752	19372
301202	Greer's Chapel (Linwood)	0	0	0	0	0	841	0	10000	660	7343
291818	Hanna Chapel (Wadesboro)	0	0	3000	0	0	0	0	0	1422	6539
289028	Hopewell (Peachland)	0	0	0	0	0	0	500	0	2640	48388
301851	Jordan Memorial (Ramseur)	0	0	5000	0	0	1358	0	16811	781	45900

UWHARRIE

Uwharrie District Statistical Table 2		48	49	70
		Debt Payments and Building Improvements		
GCFA No.	Church Name	Principal & interest on indebtedness, loans, mortgages, etc.	Capital expenditures for building, improvements, and major equipment purchases	TOTAL CHURCH EXPENSES
301931	Adonai Mission (Asheboro)	0	0	101239
301521	Alleghany (Denton)	0	0	17422
291501	Ansonville (Ansonville)	0	0	22461
298205	Badin (Badin)	0	0	45016
298227	Bethany (Albemarle)	0	26074	155402
301111	Bethany (Lexington)	79540	0	309416
298832	Bethel (New London)	0	0	56384
298934	Bethel (Salisbury)	0	0	65131
291545	Bethel (Wadesboro)	0	0	33464
298570	Bethlehem (Gold Hill)	0	43712	71004
291567	Bethlehem (Waxhaw)	0	0	304348
300470	Brower's Chapel (Asheboro)	0	0	49988
300504	Canaan (Denton)	0	0	32124
300721	Cedar Falls (Asheboro)	0	0	58123
298854	Cedar Grove (Norwood)	0	25000	133033
291512	Cedar Hill (Wadesboro)	0	0	9842
301190	Center (Troy)	0	0	9233
298103	Central (Albemarle)	15966	10388	386882
300641	Central (Asheboro)	0	0	697987
300960	Central (Denton)	0	21575	222802
292403	Central (Monroe)	0	17951	710954
299142	Central (Spencer)	0	4798	110579
300710	Central Falls (Asheboro)	0	0	38026
300550	Chandler's Grove (New London)	19782	8000	165883
301532	Chapel Hill (Denton)	0	0	71657
300413	Charlotte (Asheboro)	0	0	59819
298980	Christ (Salisbury)	25069	0	118057
300823	Cid (Denton)	0	5410	43775
300993	Clear Springs (Denton)	0	0	33216
299027	Coburn Memorial (Salisbury)	0	0	47825
289564	Concord (Ramseur)	0	0	34967
291556	Concord (Wadesboro)	0	0	13647
300903	Cotton Grove (Lexington)	11112	8270	46131
966820	Cox Chapel (Ramseur)	0	0	17438
301020	Ebenezer (Lexington)	0	9026	58248
298513	Ebenezer (Mount Ulla)	0	0	20100
300834	Fairview (Denton)	0	2564	28450
301122	Farmer (Denton)	0	5850	30409
300663	First (Asheboro)	872	78000	858811
300982	First (Denton)	0	0	38778
301281	First (Lexington)	0	71967	547131
298843	First (Norwood)	0	9199	281422
299040	First (Salisbury)	0	55930	941334
292766	First (Wadesboro)	0	0	197550
298125	First Street (Albemarle)	0	0	34029
301873	Flag Springs (Asheboro)	0	3494	136629
292232	Forestville (Lilesville)	0	0	43152
289006	Fountain Hill (Peachland)	0	0	32226
301166	Franklinville (Franklinville)	0	0	50724
298488	Friendship (Albemarle)	0	78585	125199
292334	Gilboa (Marshville)	0	0	42297
300696	Giles Chapel (Asheboro)	0	0	24176
298502	Gold Hill (Gold Hill)	0	0	40511
298730	Grace (Salisbury)	21400	0	88606
301188	Grays Chapel (Franklinville)	0	5945	220380
298967	Green Memorial (Norwood)	0	0	61098
301202	Greer's Chapel (Linwood)	0	0	58085
291818	Hanna Chapel (Wadesboro)	0	0	25963
289028	Hopewell (Peachland)	0	0	118290
301851	Jordan Memorial (Ramseur)	0	23819	193020



Uwharrie District Statistical Table 1		1	2a	2b	2c	2d	2e	2f	3a	3b	3c	3d	3e	3f	4
		Professing Membership													
GCFA No	Church Name	Professing members as of end of prior year	Received this year on Profession of Faith through confirmation	Received this year on Profession of Faith other than confirmation	Membership restored by Affirmation of Faith	Added by correction	Transferred in from another UMC	Transferred in from a non-United Methodist Church	Removed by Charge Conference Action	Withdrawn from Professing Membership	Removed by Correction	Transferred out to another United Methodist Church	Transferred out to a non-United Methodist Church	Removed by death/deceased	TOTAL PROFESSING MEMBERS reported at the close of this year
298637	Liberty (Gold Hill)	147	0	0	0	0	0	0	0	0	0	0	3	3	141
301554	Lineberry (Denton)	58	0	0	0	0	0	0	0	0	0	0	0	0	58
301383	Linwood (Linwood)	187	0	0	0	0	0	0	0	0	0	0	0	3	184
291831	Long Pine (Peachland)	25	0	0	0	0	0	0	0	0	0	0	0	0	25
289245	Love's Chapel (Stanfield)	117	2	0	0	0	0	0	0	0	0	1	0	2	116
289267	Love's Grove (Stanfield)	479	5	1	0	0	6	0	0	0	0	1	1	3	487
301406	Macedonia (Lexington)	367	2	1	0	0	2	2	0	0	0	0	0	4	370
300572	Macedonia (Troy)	29	0	0	0	0	0	0	0	0	0	0	0	2	27
298147	Main Street (Albemarle)	335	0	0	0	0	0	0	0	0	0	0	0	6	329
299062	Main Street (Salisbury)	60	0	0	0	0	0	0	0	48	0	8	0	4	0
289586	Maple Springs (Ramseur)	49	0	0	0	0	0	5	0	0	0	0	0	0	54
292323	Marshville (Marshville)	217	0	0	0	0	0	0	0	0	0	0	0	1	216
298912	Matton's Grove (Gold Hill)	129	0	0	0	0	0	0	0	0	0	0	0	1	128
967061	McCrary Chapel (Ramseur)	72	0	0	0	0	0	0	0	0	0	0	0	0	72
289201	Midway (Monroe)	20	0	0	0	0	0	0	0	0	0	0	0	0	20
299084	Milford Hills (Salisbury)	358	6	0	0	0	0	0	34	6	0	3	0	14	307
967072	Mitchell (Asheboro)	22	0	0	0	0	0	0	0	0	0	0	0	0	22
292460	Morven (Morven)	32	0	0	0	0	0	0	0	0	0	0	0	0	32
301485	Mount Carmel (Lexington)	141	4	0	0	0	0	0	0	0	0	0	0	1	144
292276	Mount Carmel (Monroe)	150	0	0	0	0	0	0	0	0	0	0	0	3	147
289041	Mount Moriah (Marshville)	77	0	0	0	0	0	0	44	0	0	0	0	0	33
289600	Mount Olivet (Seagrove)	42	0	0	0	0	0	0	0	0	0	0	0	0	42
300787	Mount Shepherd (Asheboro)	45	0	0	0	0	1	1	0	0	0	0	0	0	47
298956	Mount Tabor (Salisbury)	126	0	0	0	0	0	0	0	0	0	0	0	1	125
289063	Mount Vernon (Polkton)	68	0	0	0	0	0	0	0	0	0	0	0	4	64
289781	Mount Zion (Bennett)	66	0	0	0	0	0	0	0	0	0	0	0	2	64
298978	Mount Zion (Norwood)	105	0	0	0	0	0	0	0	0	0	0	0	5	100
301840	New Hope (Asheboro)	173	0	0	0	0	0	0	0	0	0	0	0	5	168
300652	New Hope (Denton)	93	0	0	0	0	0	0	0	0	0	0	0	1	92
292505	New Hope (Monroe)	202	0	0	0	0	0	0	0	0	0	0	0	9	193
292527	New Hope (Wadesboro)	48	0	0	0	0	0	1	4	0	0	0	0	0	49
298808	New London (New London)	170	0	0	0	0	0	0	0	0	0	0	0	6	164
292664	New Mount Tabor (Richfield)	174	0	3	0	0	0	0	0	0	0	0	0	1	176
300355	New Union (Asheboro)	153	0	0	0	0	0	0	0	0	0	0	0	4	149
300754	Oak Grove (Asheboro)	39	0	0	0	0	0	0	0	0	0	0	0	1	38
298158	Oak Grove (Mount Pleasant)	112	0	8	0	0	2	6	0	0	0	0	0	0	128
298876	Oakboro (Oakboro)	62	0	0	0	0	0	0	0	0	0	0	0	0	62
292378	Olivet (Lilesville)	61	0	0	0	0	0	0	0	0	0	0	0	1	60
298810	Palestine (Albemarle)	175	0	0	0	0	0	1	0	0	0	0	0	2	174
292562	Peachland (Peachland)	110	0	0	0	0	1	1	0	0	0	0	0	2	110
298171	Pine Grove (Albemarle)	215	0	0	0	0	0	0	0	0	0	0	0	3	212
301678	Piney Grove (Denton)	90	0	0	0	0	0	0	0	0	1	0	0	0	89
967141	Piney Ridge (Seagrove)	66	0	0	0	0	0	0	0	0	0	0	0	1	65
301838	Pisgah (Asheboro)	59	0	0	0	0	0	0	0	0	0	0	0	1	58
301612	Pleasant Grove (Denton)	54	0	0	0	0	0	0	0	0	0	0	0	2	52
301177	Pleasant Grove (Trinity)	115	0	1	0	0	0	0	0	0	0	0	0	3	113
967152	Pleasant Hill (Empire - Seagrove)	48	0	0	0	0	0	0	0	0	0	0	0	1	47
292493	Pleasant Hill (McFarlan)	40	0	0	0	0	0	0	0	0	0	0	0	0	40
289804	Pleasant Hill (Seagrove)	86	0	0	0	0	1	0	0	0	0	0	0	1	86
292620	Polkton (Polkton)	45	0	0	0	0	0	0	0	0	0	0	0	0	45
289085	Poplar Hill (Wadesboro)	22	0	0	0	0	0	0	0	0	0	0	0	0	22
298193	Porter (Albemarle)	144	0	0	0	0	0	0	0	0	0	0	0	0	144
292642	Prospect (Monroe)	305	0	0	0	0	0	0	0	0	0	0	0	3	302
298901	Providence (Salisbury)	314	0	0	0	0	0	0	0	7	0	0	6	3	298
298991	Randall (Norwood)	129	0	0	0	0	0	0	55	0	0	0	0	9	65
301758	Reeds (Lexington)	233	0	0	0	0	0	0	0	0	0	0	0	5	228
289622	Rehobeth (Ramseur)	50	0	0	0	0	0	0	0	0	0	0	0	1	49
298923	Richfield (Richfield)	23	0	0	0	0	0	0	0	0	0	0	0	2	21
298592	Rockwell (Rockwell)	188	0	0	0	0	0	0	0	0	0	0	0	5	183
299005	Salem (Albemarle)	371	0	0	0	0	2	1	0	0	0	0	1	5	368

UWHARRIE

Uwharrie District Statistical Table 1		5a	5b	5c	5d	5e	5f	5g	5	6a	6b	6	7	7a	8a	8b	8	9	10
GCFA No	Church Name	Membership Ethnicity							Membership Gender										
		Asian members	Black members	Hispanic/Latino members	Native American members	Pacific Islander members	White members	Multi-Racial members	TOTAL MEMBERSHIP ETHNICITY	Female members	Male members	TOTAL MEMBERSHIP GENDER	Average attendance at all weekly worship services	Number of persons who worship online	Persons baptized this year (0-12 yrs.)	Persons baptized this year (13 yrs. or older)	TOTAL number of persons baptized this year	Total Baptized Members who have not become Professing Members	Number of other constituents of the church
298637	Liberty (Gold Hill)	0	0	0	0	0	141	0	141	76	65	141	43	10	0	0	0	0	0
301554	Lineberry (Denton)	0	0	0	0	0	58	0	58	38	20	58	21	0	0	0	0	0	0
301383	Linwood (Linwood)	0	0	4	0	0	180	0	184	112	72	184	25	250	0	0	0	7	28
291831	Long Pine (Peachland)	0	0	0	0	0	25	0	25	15	10	25	6	0	0	0	0	0	0
289245	Love's Chapel (Stanfield)	0	0	0	0	0	116	0	116	64	52	116	23	11	0	0	0	0	6
289267	Love's Grove (Stanfield)	0	3	0	0	0	481	3	487	261	226	487	103	178	1	1	2	57	180
301406	Macedonia (Lexington)	0	0	0	3	0	367	0	370	214	156	370	121	30	2	0	2	8	21
300572	Macedonia (Troy)	0	0	0	0	0	27	0	27	18	9	27	15	0	0	0	0	0	0
298147	Main Street (Albemarle)	4	0	0	0	0	324	1	329	189	140	329	49	173	1	0	1	27	46
299062	Main Street (Salisbury)	0	0	0	0	0	0	0	0	0	0	0	0	0	0	0	0	0	0
289586	Maple Springs (Ramseur)	0	0	0	0	0	54	0	54	31	23	54	31	0	0	0	0	0	0
292323	Marshville (Marshville)	0	0	2	0	0	214	0	216	123	93	216	62	100	0	0	0	0	0
298912	Matton's Grove (Gold Hill)	0	0	0	0	0	128	0	128	70	58	128	40	50	0	0	0	0	27
967061	McCrary Chapel (Ramseur)	0	70	0	0	0	2	0	72	38	34	72	72	0	0	0	0	0	0
289201	Midway (Monroe)	0	0	0	0	0	20	0	20	15	5	20	5	0	0	0	0	0	0
299084	Milford Hills (Salisbury)	0	3	1	0	0	301	2	307	188	119	307	148	396	2	3	5	34	60
967072	Mitchell (Asheboro)	0	20	0	0	0	2	0	22	16	6	22	15	19	0	0	0	0	0
292460	Morven (Morven)	0	0	0	0	0	32	0	32	17	15	32	9	0	0	0	0	0	0
301485	Mount Carmel (Lexington)	0	0	0	0	0	144	0	144	80	64	144	50	6	3	2	5	4	20
292276	Mount Carmel (Monroe)	0	0	0	0	0	147	0	147	79	68	147	30	20	0	0	0	0	0
289041	Mount Moriah (Marshville)	0	0	0	0	0	33	0	33	17	16	33	10	0	0	0	0	0	0
289600	Mount Olivet (Seagrove)	0	0	0	0	0	42	0	42	23	19	42	18	0	0	0	0	0	0
300787	Mount Shepherd (Asheboro)	0	0	1	0	0	46	0	47	26	21	47	35	75	0	3	3	12	25
298956	Mount Tabor (Salisbury)	0	0	0	0	0	125	0	125	67	58	125	25	15	0	0	0	12	17
289063	Mount Vernon (Polkton)	0	0	0	0	0	64	0	64	40	24	64	16	3	0	0	0	0	0
289781	Mount Zion (Bennett)	0	0	0	0	0	64	0	64	40	24	64	20	6	0	0	0	5	11
298978	Mount Zion (Norwood)	0	0	0	0	0	99	1	100	67	33	100	48	0	0	0	0	0	0
301840	New Hope (Asheboro)	0	0	0	0	0	168	0	168	94	74	168	57	8	0	0	0	0	0
300652	New Hope (Denton)	0	1	0	0	0	91	0	92	50	42	92	32	0	0	0	0	10	4
292505	New Hope (Monroe)	0	0	0	0	0	193	0	193	102	91	193	57	0	4	0	4	4	0
292527	New Hope (Wadesboro)	0	0	0	0	0	49	0	49	32	17	49	4	0	0	0	0	0	0
298808	New London (New London)	0	0	0	0	0	164	0	164	90	74	164	33	49	0	0	0	10	28
292664	New Mount Tabor (Richfield)	0	2	0	0	0	174	0	176	106	70	176	50	25	0	0	0	0	14
300355	New Union (Asheboro)	0	0	1	0	0	147	1	149	85	64	149	45	65	0	0	0	3	4
300754	Oak Grove (Asheboro)	0	0	0	0	0	38	0	38	20	18	38	16	0	0	0	0	4	0
298158	Oak Grove (Mount Pleasant)	0	0	0	0	0	128	0	128	70	58	128	60	100	0	0	0	0	0
298876	Oakboro (Oakboro)	0	0	0	0	0	62	0	62	39	23	62	35	25	0	0	0	0	6
292378	Olivet (Lilesville)	0	0	0	0	0	60	0	60	35	25	60	23	42	0	0	0	0	2
298810	Palestine (Albemarle)	0	0	0	0	0	174	0	174	100	74	174	89	179	2	1	3	14	0
292562	Peachland (Peachland)	0	3	0	0	0	106	1	110	65	45	110	35	24	0	0	0	0	10
298171	Pine Grove (Albemarle)	0	1	0	0	0	209	2	212	106	106	212	40	38	0	0	0	3	2
301678	Piney Grove (Denton)	0	0	0	2	0	87	0	89	50	39	89	37	45	0	0	0	0	6
967141	Piney Ridge (Seagrove)	0	65	0	0	0	0	0	65	42	23	65	60	0	0	0	0	0	28
301838	Pisgah (Asheboro)	0	0	0	0	0	58	0	58	39	19	58	30	15	0	0	0	1	9
301612	Pleasant Grove (Denton)	0	0	0	0	0	52	0	52	25	27	52	13	3	0	0	0	0	0
301177	Pleasant Grove (Trinity)	0	0	2	0	0	111	0	113	63	50	113	46	26	0	1	1	1	9
967152	Pleasant Hill (Empire - Seagrove)	0	44	0	0	0	1	2	47	29	18	47	23	23	0	0	0	0	0
292493	Pleasant Hill (McFarlan)	0	0	0	0	0	40	0	40	25	15	40	15	0	0	0	0	0	0
289804	Pleasant Hill (Seagrove)	0	0	0	0	0	86	0	86	47	39	86	23	11	0	0	0	0	8
292620	Polkton (Polkton)	0	0	0	0	0	45	0	45	28	17	45	18	0	0	0	0	0	0
289085	Poplar Hill (Wadesboro)	0	0	0	0	0	22	0	22	12	10	22	10	0	0	0	0	0	0
298193	Porter (Albemarle)	0	0	0	0	0	144	0	144	81	63	144	10	45	0	0	0	11	9
292642	Prospect (Monroe)	0	4	0	0	0	298	0	302	199	103	302	69	0	0	0	0	0	0
298901	Providence (Salisbury)	0	2	0	0	0	296	0	298	168	130	298	73	38	0	0	0	13	22
298991	Randall (Norwood)	0	0	0	0	0	65	0	65	33	32	65	35	15	0	0	0	6	14
301758	Reeds (Lexington)	0	0	0	0	0	228	0	228	122	106	228	43	65	1	0	1	14	15
289622	Rehobeth (Ramseur)	0	0	0	0	0	49	0	49	24	25	49	11	5	0	0	0	0	9
298923	Richfield (Richfield)	0	0	0	0	0	21	0	21	18	3	21	9	35	0	0	0	0	0
298592	Rockwell (Rockwell)	0	0	0	0	0	183	0	183	98	85	183	44	80	2	0	2	5	0
299005	Salem (Albemarle)	0	0	10	0	0	358	0	368	203	165	368	130	75	0	0	0	38	72

Uwharrie District Statistical Table 1		11a	11b	11c	11d	11	12	13	14	15	16	16a	16b	17	18a	18b	19a	19b	
		PARTICIPANTS IN CHRISTIAN FORMATION GROUPS (CFG), including Sunday School, educational classes, and other small group ministries					Other Classes and Education												
GCFA No	Church Name	Number of CHILDREN CFG participants and leaders (ages 0-11)	Number of YOUTH CFG participants and leaders (ages 12-18)	Number of YOUNG ADULT CFG participants and leaders (ages 19-30)	Number of OTHER ADULT CFG participants and leaders (ages 31+)	TOTAL Christian Formation Group Participants	Total enrolled in confirmation preparation classes this year	Average weekly attendance (all ages) in Sunday Church School or other weekly education classes	Number of participants in Vacation Bible School	Ongoing Sunday Church School Classes offered	Ongoing small groups, support groups, or classes offered	Number of Gracious Accountability (GA) Discipleship Groups in line 16	Participants in GA groups	Support groups or small groups offered for a short term only	United Methodist Men membership	Amount paid for UMM projects	United Methodist Women membership	Amount paid for UMW projects	
298637	Liberty (Gold Hill)	0	0	0	0	0	2	0	0	0	0	0	0	1	30	1742	0	0	
301554	Lineberry (Denton)	0	0	0	6	6	0	8	0	1	1	0	0	1	9	275	10	575	
301383	Linwood (Linwood)	4	0	0	0	4	0	15	0	1	0	0	0	0	9	0	12	0	
291831	Long Pine (Peachland)	0	0	0	0	0	0	5	0	1	0	0	0	0	0	0	0	0	
289245	Love's Chapel (Stanfield)	4	0	0	12	16	16	9	0	1	0	0	0	0	0	0	17	0	
289267	Love's Grove (Stanfield)	38	20	11	140	209	5	94	0	10	5	0	0	3	0	0	38	2386	
301406	Macedonia (Lexington)	3	11	0	12	26	8	25	0	3	1	0	0	1	23	1967	15	3604	
300572	Macedonia (Troy)	0	0	0	0	0	0	0	0	0	0	0	0	0	0	0	0	0	
298147	Main Street (Albemarle)	18	12	3	33	66	0	23	0	5	2	0	0	2	22	0	0	0	
299062	Main Street (Salisbury)	0	0	0	0	0	0	0	0	0	0	0	0	0	0	0	0	0	
289586	Maple Springs (Ramseur)	0	0	0	0	0	0	10	0	0	0	0	0	0	0	0	0	0	
292323	Marshville (Marshville)	2	5	15	60	82	0	41	0	5	10	0	0	0	15	1000	17	4000	
298912	Matton's Grove (Gold Hill)	24	24	10	49	107	0	50	0	2	2	0	0	1	0	0	22	192	
967061	McCrary Chapel (Ramseur)	0	0	0	0	0	0	14	0	3	1	0	0	0	0	0	0	0	
289201	Midway (Monroe)	0	0	5	5	10	0	0	0	0	0	0	0	0	0	0	0	0	
299084	Milford Hills (Salisbury)	32	25	4	90	151	6	50	0	5	7	0	0	4	25	0	87	2161	
967072	Mitchell (Asheboro)	1	2	0	0	3	0	0	0	0	0	0	0	0	0	0	0	0	
292460	Morven (Morven)	0	0	0	9	9	0	6	0	1	0	0	0	0	0	0	6	3000	
301485	Mount Carmel (Lexington)	14	4	2	30	50	5	10	18	3	2	15	0	0	14	455	14	975	
292276	Mount Carmel (Monroe)	5	0	0	25	30	0	17	0	4	0	0	0	0	0	0	15	2000	
289041	Mount Moriah (Marshville)	5	0	0	10	15	0	5	0	2	1	0	0	0	0	0	7	0	
289600	Mount Olivet (Seagrove)	0	0	0	0	0	0	0	0	0	0	0	0	0	0	0	0	0	
300787	Mount Shepherd (Asheboro)	8	0	6	16	30	0	10	0	2	1	2	30	0	0	0	0	0	
298956	Mount Tabor (Salisbury)	7	3	0	34	44	0	26	0	5	1	0	0	1	0	0	14	95	
289063	Mount Vernon (Polkton)	0	1	0	14	15	0	10	0	2	1	0	0	0	0	0	10	290	
289781	Mount Zion (Bennett)	6	4	3	10	23	0	13	20	3	0	0	0	0	0	0	0	0	
298978	Mount Zion (Norwood)	0	0	0	0	0	0	27	0	1	0	0	0	0	0	0	22	3079	
301840	New Hope (Asheboro)	9	5	0	24	38	0	12	0	3	2	0	0	0	13	1325	15	1700	
300652	New Hope (Denton)	4	10	4	14	32	0	20	0	3	1	0	0	0	3	0	14	2600	
292505	New Hope (Monroe)	0	0	0	0	0	0	20	0	3	0	0	0	0	0	0	0	0	
292527	New Hope (Wadesboro)	0	0	0	0	0	0	3	0	1	0	0	0	0	0	0	0	0	
298808	New London (New London)	16	8	2	31	57	0	26	0	6	7	0	0	1	10	430	19	1503	
292664	New Mount Tabor (Richfield)	22	20	24	46	112	0	58	0	1	2	1	10	1	0	0	0	0	
300355	New Union (Asheboro)	8	0	0	32	40	0	20	0	3	2	0	0	0	0	0	17	424	
300754	Oak Grove (Asheboro)	4	0	2	10	16	0	10	0	2	1	0	0	0	1	0	0	0	
298158	Oak Grove (Mount Pleasant)	20	25	12	35	92	0	7	0	2	25	0	0	0	0	0	0	4000	
298876	Oakboro (Oakboro)	3	2	0	13	18	0	12	0	2	0	0	0	1	0	0	12	300	
292378	Olivet (Lilesville)	3	1	1	9	14	0	9	0	3	1	0	0	3	0	0	5	395	
298810	Palestine (Albemarle)	0	0	0	0	0	5	57	0	7	2	1	18	2	11	900	14	2949	
292562	Peachland (Peachland)	50	30	10	47	137	0	26	0	4	3	0	0	2	0	0	0	0	
298171	Pine Grove (Albemarle)	2	2	8	60	72	0	28	0	3	1	0	0	0	10	245	15	1554	
301678	Piney Grove (Denton)	1	4	5	25	35	0	23	0	2	3	0	0	2	0	0	10	0	
967141	Piney Ridge (Seagrove)	2	8	0	17	27	0	25	0	5	2	0	0	0	16	900	8	0	
301838	Pisgah (Asheboro)	1	4	1	3	9	0	18	0	0	1	0	0	0	0	0	11	1476	
301612	Pleasant Grove (Denton)	0	0	0	0	0	0	5	0	0	0	0	0	1	2	0	0	0	
301177	Pleasant Grove (Trinity)	4	4	7	31	46	1	9	0	2	2	0	0	2	0	0	12	0	
967152	Pleasant Hill (Empire - Seagrove)	0	0	1	4	5	0	23	0	1	1	1	8	0	2	0	6	0	
292493	Pleasant Hill (McFarlan)	5	0	2	12	19	0	17	0	3	1	0	0	0	0	0	3	0	
289804	Pleasant Hill (Seagrove)	3	0	1	21	25	0	24	0	4	0	0	0	0	0	0	0	0	
292620	Polkton (Polkton)	0	0	1	5	6	0	5	0	1	0	0	0	1	0	0	0	0	
289085	Poplar Hill (Wadesboro)	0	0	0	10	10	0	10	0	1	0	0	0	0	0	0	0	0	
298193	Porter (Albemarle)	0	0	0	0	0	0	0	0	0	2	0	0	1	0	0	0	0	
292642	Prospect (Monroe)	152	10	0	72	234	0	22	30	7	4	0	0	0	23	500	46	11000	
298901	Providence (Salisbury)	16	8	5	48	77	0	20	0	4	3	0	0	2	23	0	36	1937	
298991	Randall (Norwood)	2	2	1	10	15	0	12	0	1	3	0	0	1	0	0	11	627	
301758	Reeds (Lexington)	12	0	2	25	39	0	20	0	3	0	0	0	0	0	0	0	0	
289622	Rehobeth (Ramseur)	0	0	0	14	14	0	11	0	2	0	0	0	0	0	0	6	60	
298923	Richfield (Richfield)	0	0	0	9	9	0	9	0	1	0	0	0	2	0	0	0	0	
298592	Rockwell (Rockwell)	14	1	7	33	55	1	20	0	3	1	0	0	0	12	700	0	0	
299005	Salem (Albemarle)	24	20	14	90	148	0	79	0	12	6	0	0	2	0	0	33	1440	

UWHARRIE

Uwharrie District Statistical Table 1		20a	20b	21	21a	21b	22	23
		Mission Engagement						
GCFA No	Church Name	UMVIM teams sent from local church	Persons sent out on UMVIM teams	Total community ministries for outreach, justice, and mercy	Number of line 21 which focus on global/regional health	Number of line 21 which focus on engaging in ministry the poor/socially marginalized	Number of persons serving in mission/community ministries	Number of persons served by community ministries for outreach, justice, and mercy
298637	Liberty (Gold Hill)	0	0	0	0	0	12	0
301554	Lineberry (Denton)	0	0	2	1	1	10	57
301383	Linwood (Linwood)	0	0	7	0	7	7	500
291831	Long Pine (Peachland)	0	0	4	0	4	0	1400
289245	Love's Chapel (Stanfield)	0	0	2	0	0	15	30
289267	Love's Grove (Stanfield)	0	0	5	2	4	265	957
301406	Macedonia (Lexington)	0	0	2	0	2	45	2232
300572	Macedonia (Troy)	0	0	5	1	4	8	400
298147	Main Street (Albemarle)	0	0	10	3	7	40	605
299062	Main Street (Salisbury)	0	0	0	0	0	0	0
289586	Maple Springs (Ramseur)	0	0	2	0	2	15	30
292323	Marshville (Marshville)	0	0	0	0	0	410	5600
298912	Matton's Grove (Gold Hill)	0	0	4	3	2	37	640
967061	McCrary Chapel (Ramseur)	0	0	0	0	0	14	0
289201	Midway (Monroe)	0	0	0	0	0	0	0
299084	Milford Hills (Salisbury)	0	0	16	2	11	50	500
967072	Mitchell (Asheboro)	0	0	5	2	2	1	1
292460	Morven (Morven)	5	0	4	0	4	5	1500
301485	Mount Carmel (Lexington)	0	0	5	5	5	32	1100
292276	Mount Carmel (Monroe)	0	0	4	0	3	12	53
289041	Mount Moriah (Marshville)	0	0	0	0	0	0	0
289600	Mount Olivet (Seagrove)	0	0	0	0	0	20	30
300787	Mount Shepherd (Asheboro)	0	0	3	1	3	7	10
298956	Mount Tabor (Salisbury)	0	0	5	2	3	84	250
289063	Mount Vernon (Polkton)	0	0	2	0	2	10	300
289781	Mount Zion (Bennett)	0	0	0	0	0	18	0
298978	Mount Zion (Norwood)	0	0	0	0	0	0	8
301840	New Hope (Asheboro)	0	0	5	1	3	24	75
300652	New Hope (Denton)	0	0	0	0	0	0	0
292505	New Hope (Monroe)	0	0	1	0	0	15	0
292527	New Hope (Wadesboro)	0	0	0	0	0	0	1200
298808	New London (New London)	0	0	5	0	3	44	444
292664	New Mount Tabor (Richfield)	1	3	6	2	6	10	500
300355	New Union (Asheboro)	0	0	5	3	3	45	175
300754	Oak Grove (Asheboro)	0	0	0	0	0	0	0
298158	Oak Grove (Mount Pleasant)	0	0	0	0	0	70	500
298876	Oakboro (Oakboro)	0	0	0	0	0	12	100
292378	Olivet (Lilesville)	0	0	22	0	2	6	500
298810	Palestine (Albemarle)	0	0	3	0	3	15	397
292562	Peachland (Peachland)	0	0	5	0	4	37	1500
298171	Pine Grove (Albemarle)	0	0	10	5	4	25	4000
301678	Piney Grove (Denton)	0	0	0	0	2	6	500
967141	Piney Ridge (Seagrove)	0	0	5	0	1	6	300
301838	Pisgah (Asheboro)	0	0	7	1	6	16	121
301612	Pleasant Grove (Denton)	0	0	3	0	3	2	190
301177	Pleasant Grove (Trinity)	0	0	6	0	4	21	600
967152	Pleasant Hill (Empire - Seagrove)	0	0	4	4	4	10	175
292493	Pleasant Hill (McFarlan)	0	0	4	0	4	10	60
289804	Pleasant Hill (Seagrove)	0	0	0	0	0	4	0
292620	Polkton (Polkton)	0	0	4	1	4	5	100
289085	Poplar Hill (Wadesboro)	0	0	2	0	2	8	152
298193	Porter (Albemarle)	0	0	1	1	1	3	70
292642	Prospect (Monroe)	0	0	4	1	3	45	2500
298901	Providence (Salisbury)	0	0	6	2	4	125	173
298991	Randall (Norwood)	0	0	4	1	3	20	262
301758	Reeds (Lexington)	0	0	0	0	0	0	0
289622	Rehobeth (Ramseur)	0	0	2	0	2	15	70
298923	Richfield (Richfield)	0	0	3	2	2	5	30
298592	Rockwell (Rockwell)	0	0	0	0	0	7	70
299005	Salem (Albemarle)	0	0	6	5	5	65	490



Uwharrie District Statistical Table 2		24	25	26	27	28a	28a	29a	29b	30	31	32	33
GCFA No.	Church Name	Assets and Debt				Church Expenditures		Benevolent Giving					
		Market value of church-owned land, buildings, vehicles and equipment	Market value of financial and other liquid assets	Debt secured by church physical assets	Other debt	Amount APPORTIONED by the CONFERENCE	Amount APPORTIONED by the DISTRICT (if applicable)	Amount PAID to the CONFERENCE for all apportioned causes	Amount PAID to the DISTRICT for all apportioned causes (if applicable)	General Advance Specials	World Service Specials	Annual Conference Advance Specials	Youth Service Fund
298637	Liberty (Gold Hill)	1430656	171400	0	0	7065	893	0	0	0	0	0	0
301554	Lineberry (Denton)	851000	9590	0	0	2453	309	1840	208	0	0	0	0
301383	Linwood (Linwood)	633010	0	0	0	7196	909	7196	909	0	0	0	0
291831	Long Pine (Peachland)	131600	0	0	0	1019	129	1019	129	0	0	0	0
289245	Love's Chapel (Stanfield)	675000	156284	0	0	2804	355	2804	355	0	0	0	0
289267	Love's Grove (Stanfield)	3197000	372061	0	0	23040	2910	23040	2910	0	0	0	0
301406	Macedonia (Lexington)	3812301	262959	999225	30239	19654	2482	19651	2482	0	0	0	0
300572	Macedonia (Troy)	0	0	0	0	2650	335	2650	335	0	0	0	0
298147	Main Street (Albemarle)	3997000	54861	351109	0	16581	2094	16581	2094	0	0	0	0
299062	Main Street (Salisbury)	898233	0	0	0	0	0	1424	200	0	0	0	0
289586	Maple Springs (Ramseur)	491000	11614	0	0	2467	312	2467	624	0	0	0	0
292323	Marshville (Marshville)	2141509	183957	0	0	9768	1234	9768	1234	0	0	0	0
298912	Matton's Grove (Gold Hill)	1419527	200000	0	0	8230	1039	8230	1039	0	0	0	0
967061	McCrary Chapel (Ramseur)	350000	50000	0	0	3078	389	3078	389	0	0	0	0
289201	Midway (Monroe)	165000	16200	0	0	1649	208	1649	208	0	0	0	0
299084	Milford Hills (Salisbury)	6523400	0	445000	0	28678	3621	28678	3621	0	0	500	0
967072	Mitchell (Asheboro)	590300	0	0	0	1638	208	1638	208	0	0	0	0
292460	Morven (Morven)	882000	250000	0	0	2980	377	2980	377	0	0	0	0
301485	Mount Carmel (Lexington)	910000	200000	0	0	5212	659	5871	659	0	0	0	0
292276	Mount Carmel (Monroe)	1628000	43000	0	0	7157	904	3579	452	0	0	0	0
289041	Mount Moriah (Marshville)	582000	54171	0	0	2879	364	2879	364	0	0	0	0
289600	Mount Olivet (Seagrove)	327000	362435	0	0	2149	271	2149	271	0	0	0	0
300787	Mount Shepherd (Asheboro)	728000	90480	0	0	3635	459	3635	459	0	0	0	0
298956	Mount Tabor (Salisbury)	1080000	79337	0	0	7646	966	7646	966	150	0	0	0
289063	Mount Vernon (Polkton)	248625	160842	0	0	2530	319	2530	319	0	0	0	0
289781	Mount Zion (Bennett)	271000	38000	0	0	2798	354	2271	354	0	0	0	0
298978	Mount Zion (Norwood)	300000	135597	0	0	3715	469	3715	469	0	0	0	0
301840	New Hope (Asheboro)	1874000	153252	0	0	7474	944	7474	944	0	0	0	0
300652	New Hope (Denton)	462000	0	0	0	4781	603	4781	603	0	0	0	0
292505	New Hope (Monroe)	1605500	162597	0	0	7967	1006	7967	1006	0	0	0	0
292527	New Hope (Wadesboro)	0	0	0	0	1071	135	1071	135	0	0	0	0
298808	New London (New London)	1005470	186833	0	0	11313	1429	11313	1429	0	0	0	0
292664	New Mount Tabor (Richfield)	2012388	276545	948220	0	11326	1430	11326	1430	0	0	0	0
300355	New Union (Asheboro)	800000	130000	0	0	7584	958	7584	958	0	0	0	0
300754	Oak Grove (Asheboro)	307000	0	0	0	2713	342	2713	342	0	0	0	0
298158	Oak Grove (Mount Pleasant)	450000	0	0	0	7257	916	1210	153	0	0	0	0
298876	Oakboro (Oakboro)	792000	32171	0	0	2932	370	2932	370	0	0	0	0
292378	Olivet (Lilesville)	320000	52238	0	0	2685	339	2685	339	0	0	0	0
298810	Palestine (Albemarle)	1601000	77715	0	0	12914	1631	8146	1631	0	0	0	0
292562	Peachland (Peachland)	3476900	154153	0	0	7459	942	7459	942	0	0	0	0
298171	Pine Grove (Albemarle)	3463000	188129	0	0	11191	1413	11191	1413	0	0	0	0
301678	Piney Grove (Denton)	840500	0	0	0	2956	373	2956	373	0	0	0	0
967141	Piney Ridge (Seagrove)	1013600	170528	0	0	4073	514	4073	514	0	0	100	0
301838	Pisgah (Asheboro)	725000	67189	0	0	3752	474	3752	474	0	0	0	0
301612	Pleasant Grove (Denton)	729000	0	0	0	1487	188	1120	128	0	0	0	0
301177	Pleasant Grove (Trinity)	660000	800	0	0	2836	357	2836	357	0	0	0	0
967152	Pleasant Hill (Empire - Seagrove)	364000	56200	0	0	1537	194	1537	194	0	0	0	0
292493	Pleasant Hill (McFarlan)	261320	8400	0	0	2059	261	2059	261	0	0	0	0
289804	Pleasant Hill (Seagrove)	472000	87340	0	0	3905	493	1238	493	0	0	0	0
292620	Polkton (Polkton)	869000	55000	0	0	2445	309	2445	309	0	0	0	0
289085	Poplar Hill (Wadesboro)	200000	0	0	0	2021	256	1500	0	0	0	0	0
298193	Porter (Albemarle)	605392	116851	0	0	4834	611	4834	611	0	0	0	0
292642	Prospect (Monroe)	719906	439824	0	0	17305	2186	0	0	0	0	0	0
298901	Providence (Salisbury)	1882000	820626	0	0	15369	1942	15369	1942	0	0	0	0
298991	Randall (Norwood)	553131	373768	0	0	5974	754	5974	754	0	0	0	0
301758	Reeds (Lexington)	1357000	135685	0	0	8225	1038	8225	1038	0	0	0	0
289622	Rehobeth (Ramseur)	300000	0	0	0	1628	205	1628	205	0	0	0	0
298923	Richfield (Richfield)	450000	10000	0	0	1333	168	1333	168	0	0	0	0
298592	Rockwell (Rockwell)	807890	183087	0	0	8389	1059	0	0	0	0	0	0
299005	Salem (Albemarle)	3886000	476999	141450	0	19122	2415	19122	2415	0	0	0	0

UWHARRIE

Uwharrie District Statistical Table 2		34	35	36a	36b	36c	36d	36e	36f	37	38	39	40	41a
		Benevolent Giving												
GCFA No.	Church Name	All other funds sent to the Conference for connectioal mission and ministry	Annual Conference Special Sunday offerings	Human Relations Sunday offering	UMCOR offering (formerly One Great Hour of Sharing offering)	Peace with Justice Sunday offering	Native American Ministries Sunday offering	World Communion Sunday offering	UM Student Day offering	Amount given directly to United Methodist causes (not sent to Conference)	Amount given to non-United Methodist benevolent and charitable causes	Clergy pension and non-health benefits	Clergy health benefits	Base compensation paid to Senior or Lead Pastor
298637	Liberty (Gold Hill)	0	0	0	0	0	0	0	0	0	1000	1550	3471	23266
301554	Lineberry (Denton)	0	0	0	0	0	0	0	0	0	475	0	0	7872
301383	Linwood (Linwood)	0	0	0	0	0	0	0	0	0	1800	2441	5206	24850
291831	Long Pine (Peachland)	0	0	0	0	0	0	0	0	0	0	168	450	3850
289245	Love's Chapel (Stanfield)	0	0	0	0	0	0	0	0	0	800	0	0	14000
289267	Love's Grove (Stanfield)	1000	0	260	0	0	0	0	0	3000	28478	6127	10088	65831
301406	Macedonia (Lexington)	0	0	0	0	0	0	0	0	0	1500	5378	10195	66630
300572	Macedonia (Troy)	0	0	0	0	0	0	0	0	0	560	0	0	14400
298147	Main Street (Albemarle)	1000	0	0	0	0	0	0	0	0	2564	5381	10267	61050
299062	Main Street (Salisbury)	0	0	0	0	0	0	0	0	0	0	0	0	4167
289586	Maple Springs (Ramseur)	0	0	0	0	0	0	0	0	0	300	1298	3227	12626
292323	Marshville (Marshville)	0	0	0	0	0	0	0	0	415	18595	4660	10411	45385
298912	Matton's Grove (Gold Hill)	9400	0	2500	0	0	0	0	0	0	34169	4615	11311	47005
967061	McCrary Chapel (Ramseur)	0	151	0	0	0	0	0	0	0	3230	0	0	14068
289201	Midway (Monroe)	0	0	0	0	0	0	0	0	0	0	0	0	12000
299084	Milford Hills (Salisbury)	3100	0	236	0	145	0	0	0	4525	22036	9614	11529	68000
967072	Mitchell (Asheboro)	0	0	0	0	0	0	0	0	0	0	0	0	7311
292460	Morven (Morven)	0	0	0	0	0	0	0	0	0	100	582	1559	20000
301485	Mount Carmel (Lexington)	500	0	0	0	0	0	200	0	5356	550	0	0	25200
292276	Mount Carmel (Monroe)	0	0	0	0	0	0	0	0	0	0	3173	5044	39040
289041	Mount Moriah (Marshville)	0	0	0	0	0	0	0	0	0	0	2094	5206	11665
289600	Mount Olivet (Seagrove)	0	0	0	0	0	0	0	0	0	800	1173	2915	12747
300787	Mount Shepherd (Asheboro)	0	0	0	0	0	0	0	0	0	0	1657	0	22078
298956	Mount Tabor (Salisbury)	150	0	100	0	0	245	0	0	0	961	1789	0	15000
289063	Mount Vernon (Polkton)	0	0	0	0	0	0	0	0	918	0	1044	2603	9000
289781	Mount Zion (Bennett)	0	0	0	0	0	0	0	0	0	0	0	0	5280
298978	Mount Zion (Norwood)	0	0	0	0	0	0	0	0	0	1200	0	0	14125
301840	New Hope (Asheboro)	0	0	0	0	0	0	0	0	0	0	2191	6031	20000
300652	New Hope (Denton)	0	0	0	0	0	0	0	0	950	4955	2070	5518	22262
292505	New Hope (Monroe)	0	0	0	0	0	0	0	0	0	0	3549	8121	34244
292527	New Hope (Wadesboro)	0	0	0	0	0	0	0	0	0	100	168	450	3850
298808	New London (New London)	1080	0	0	0	0	0	0	0	816	6504	4382	8352	53045
292664	New Mount Tabor (Richfield)	500	0	0	0	0	0	0	0	3450	9537	4971	10303	54264
300355	New Union (Asheboro)	0	0	0	0	0	0	0	0	250	0	0	0	0
300754	Oak Grove (Asheboro)	0	0	0	0	0	0	0	0	900	2300	1250	3332	13440
298158	Oak Grove (Mount Pleasant)	0	0	0	0	0	0	0	0	0	0	2320	5726	20853
298876	Oakboro (Oakboro)	0	0	0	0	0	0	0	0	0	355	0	0	5000
292378	Olivet (Lilesville)	0	0	700	0	0	0	0	0	200	1395	2094	5206	5000
298810	Palestine (Albemarle)	0	0	0	0	0	0	0	0	0	0	3380	7288	34059
292562	Peachland (Peachland)	0	0	0	0	0	0	0	0	0	3626	2373	5569	21955
298171	Pine Grove (Albemarle)	0	0	0	0	0	0	0	0	0	13342	3096	7288	32900
301678	Piney Grove (Denton)	0	0	0	0	0	0	0	0	200	1852	850	2121	15127
967141	Piney Ridge (Seagrove)	100	134	200	0	0	100	100	1000	100	1828	3052	14313	
301838	Pisgah (Asheboro)	0	0	0	0	0	0	0	0	0	1127	2094	5206	18115
301612	Pleasant Grove (Denton)	100	0	0	0	0	0	0	0	0	0	0	0	4660
301177	Pleasant Grove (Trinity)	0	0	0	0	0	0	0	0	300	2171	1478	4049	15127
967152	Pleasant Hill (Empire - Seagrove)	0	0	0	0	0	0	0	0	0	0	357	378	7803
292493	Pleasant Hill (McFarlan)	0	0	0	0	0	0	0	0	0	0	984	3644	16388
289804	Pleasant Hill (Seagrove)	0	25	25	0	0	25	0	0	0	1000	71	0	7920
292620	Polkton (Polkton)	0	0	0	0	0	0	0	0	0	1000	1044	2603	9000
289085	Poplar Hill (Wadesboro)	0	0	0	0	0	0	0	0	0	0	1044	2603	9000
298193	Porter (Albemarle)	0	0	0	0	0	0	0	0	0	0	2195	5142	20350
292642	Prospect (Monroe)	0	0	0	0	0	0	0	0	0	0	3173	6919	39040
298901	Providence (Salisbury)	0	0	0	0	0	0	0	0	2015	10255	4736	13529	52120
298991	Randall (Norwood)	0	0	0	0	0	0	0	0	0	521	2249	5644	20850
301758	Reeds (Lexington)	0	0	0	0	0	0	0	0	0	0	3101	6364	32342
289622	Rehobeth (Ramseur)	0	0	0	0	0	0	0	0	0	0	688	0	10116
298923	Richfield (Richfield)	0	0	0	0	0	0	0	0	0	0	0	0	8001
298592	Rockwell (Rockwell)	0	0	0	0	0	0	0	0	0	990	2325	5206	22588
299005	Salem (Albemarle)	71	100	100	100	100	100	100	100	5522	7402	5114	10195	67734

Uwharrie District Statistical Table 2		41b	41c	42a	42b	42c	43	44	45	46	47
		Clergy and Staff								Programming and Operating Expenses	
GCFA No.	Church Name	Base compensation paid to all Associate/Pastors and other pastoral staff	Base compensation paid to Deacons (not included in 41a or 41b)	Housing benefits paid to Senior or Lead Pastor	Housing benefits paid to all Associate/Pastors and other pastoral staff	Housing benefits paid to Deacons (not included in 42a or 42b)	Total paid to pastor and associate(s)/assistant(s) for accountable reimbursements	Total paid to pastor and associate(s)/assistant(s) for other cash allowances	Total paid in salary and benefits for all other church staff and diaconal ministers	Local church program expenses	Local church operating expenses
298637	Liberty (Gold Hill)	0	0	780	0	0	693	0	1423	3204	19359
301554	Lineberry (Denton)	0	0	0	0	0	0	3300	0	2875	6593
301383	Linwood (Linwood)	0	0	0	0	0	619	0	20533	1206	18974
291831	Long Pine (Peachland)	0	0	0	0	0	0	0	0	1056	1800
289245	Love's Chapel (Stanfield)	0	0	0	0	0	922	0	0	715	12725
289267	Love's Grove (Stanfield)	0	0	8000	0	0	4490	0	41996	17879	92460
301406	Macedonia (Lexington)	0	0	10000	0	0	568	0	44093	5962	63376
300572	Macedonia (Troy)	0	0	0	0	0	0	0	0	800	8000
298147	Main Street (Albemarle)	0	0	0	0	0	0	0	40535	3752	37279
299062	Main Street (Salisbury)	0	0	833	0	0	0	0	2329	67	8035
289586	Maple Springs (Ramseur)	0	0	0	0	0	0	0	0	2404	7845
292323	Marshville (Marshville)	0	0	0	0	0	78	0	798	3384	26842
298912	Matton's Grove (Gold Hill)	0	0	0	0	0	0	1735	9500	4867	20956
967061	McCrary Chapel (Ramseur)	0	0	0	0	0	0	0	6011	2203	19460
289201	Midway (Monroe)	0	0	0	0	0	0	0	2600	0	5140
299084	Milford Hills (Salisbury)	42630	0	0	0	0	1736	0	57408	9860	101683
967072	Mitchell (Asheboro)	0	0	2754	0	0	0	0	1020	0	1752
292460	Morven (Morven)	0	0	0	0	0	0	0	3600	1400	3900
301485	Mount Carmel (Lexington)	0	0	0	0	0	1500	0	3034	3521	13903
292276	Mount Carmel (Monroe)	0	0	600	0	0	0	133	4700	1210	20577
289041	Mount Moriah (Marshville)	3363	0	0	0	0	2200	0	0	2420	9938
289600	Mount Olivet (Seagrove)	0	0	0	0	0	0	0	0	0	4329
300787	Mount Shepherd (Asheboro)	0	0	0	0	0	0	0	0	2802	14307
298956	Mount Tabor (Salisbury)	0	0	10000	0	0	0	0	5264	4513	31164
289063	Mount Vernon (Polkton)	0	0	0	0	0	0	1400	1600	1522	6996
289781	Mount Zion (Bennett)	0	0	10583	0	0	0	1200	0	401	8612
298978	Mount Zion (Norwood)	0	0	0	0	0	0	0	0	3765	8658
301840	New Hope (Asheboro)	0	0	0	0	0	0	0	11756	670	25275
300652	New Hope (Denton)	0	0	0	0	0	2504	0	0	2600	9125
292505	New Hope (Monroe)	0	0	0	0	0	0	0	12004	0	17064
292527	New Hope (Wadesboro)	0	0	0	0	0	0	0	0	400	5000
298808	New London (New London)	0	0	0	0	0	731	0	27127	2564	10432
292664	New Mount Tabor (Richfield)	0	0	0	0	0	3210	0	3600	5736	35938
300355	New Union (Asheboro)	0	0	25000	0	0	524	0	0	2704	13093
300754	Oak Grove (Asheboro)	0	0	0	0	0	1650	0	0	1206	4950
298158	Oak Grove (Mount Pleasant)	0	0	0	0	0	7275	0	0	14000	25400
298876	Oakboro (Oakboro)	0	0	10052	0	0	0	300	3320	1593	7921
292378	Olivet (Lilesville)	0	0	7500	0	0	587	0	0	1500	8651
298810	Palestine (Albemarle)	0	0	0	0	0	0	0	27778	8685	31581
292562	Peachland (Peachland)	0	0	0	0	0	1326	0	16825	7226	30750
298171	Pine Grove (Albemarle)	0	0	3500	0	0	1045	0	0	14167	49666
301678	Piney Grove (Denton)	0	0	3500	0	0	1112	300	3045	3057	6565
967141	Piney Ridge (Seagrove)	0	0	333	0	0	777	0	4120	2090	16106
301838	Pisgah (Asheboro)	0	0	0	0	0	252	0	0	1122	8896
301612	Pleasant Grove (Denton)	0	0	0	0	0	0	1956	0	2546	4168
301177	Pleasant Grove (Trinity)	0	0	3500	0	0	1678	250	1200	1576	11529
967152	Pleasant Hill (Empire - Seagrove)	0	0	2333	0	0	0	0	0	536	7432
292493	Pleasant Hill (McFarlan)	0	0	0	0	0	0	0	0	4506	8251
289804	Pleasant Hill (Seagrove)	0	0	15875	0	0	464	1800	3550	899	5849
292620	Polkton (Polkton)	1200	0	0	0	0	1250	0	1315	1326	4694
289085	Poplar Hill (Wadesboro)	0	0	0	0	0	1250	0	0	421	4564
298193	Porter (Albemarle)	0	0	0	0	0	194	0	0	2505	15663
292642	Prospect (Monroe)	0	0	0	0	0	0	0	46895	3054	58981
298901	Providence (Salisbury)	0	0	0	0	0	8700	0	10236	6816	47708
298991	Randall (Norwood)	0	0	0	0	0	493	0	0	1292	26899
301758	Reeds (Lexington)	0	0	1200	0	0	588	0	0	1576	31601
289622	Rehobeth (Ramseur)	0	0	0	0	0	25	0	0	659	2703
298923	Richfield (Richfield)	0	0	0	0	0	0	0	0	775	8522
298592	Rockwell (Rockwell)	0	0	0	0	0	1571	0	21198	2305	10965
299005	Salem (Albemarle)	0	0	10000	0	0	686	0	42488	5736	51039

UWHARRIE

	Uwharrie District Statistical Table 2	48	49	70
		Debt Payments and Building Improvements		
GCFA No.	Church Name	Principal & interest on indebtedness, loans, mortgages, etc.	Capital expenditures for building, improvements, and major equipment purchases	TOTAL CHURCH EXPENSES
298637	Liberty (Gold Hill)	0	0	54746
301554	Lineberry (Denton)	0	0	23163
301383	Linwood (Linwood)	0	0	83734
291831	Long Pine (Peachland)	0	0	8472
289245	Love's Chapel (Stanfield)	0	0	32321
289267	Love's Grove (Stanfield)	77952	35312	418823
301406	Macedonia (Lexington)	164249	0	394084
300572	Macedonia (Troy)	0	0	26745
298147	Main Street (Albemarle)	14666	0	195169
299062	Main Street (Salisbury)	0	0	17055
289586	Maple Springs (Ramseur)	0	0	30791
292323	Marshville (Marshville)	2803	0	124373
298912	Matton's Grove (Gold Hill)	0	21025	176352
967061	McCrary Chapel (Ramseur)	0	0	48590
289201	Midway (Monroe)	0	0	21597
299084	Milford Hills (Salisbury)	0	9869	375170
967072	Mitchell (Asheboro)	0	0	14683
292460	Morven (Morven)	0	2000	36498
301485	Mount Carmel (Lexington)	0	0	60094
292276	Mount Carmel (Monroe)	0	0	78508
289041	Mount Moriah (Marshville)	0	0	40129
289600	Mount Olivet (Seagrove)	0	0	24384
300787	Mount Shepherd (Asheboro)	0	600	45538
298956	Mount Tabor (Salisbury)	0	0	77948
289063	Mount Vernon (Polkton)	0	0	27932
289781	Mount Zion (Bennett)	0	0	28701
298978	Mount Zion (Norwood)	0	7713	39645
301840	New Hope (Asheboro)	0	0	74341
300652	New Hope (Denton)	0	0	55368
292505	New Hope (Monroe)	0	0	83955
292527	New Hope (Wadesboro)	0	0	11174
298808	New London (New London)	0	756	128531
292664	New Mount Tabor (Richfield)	63702	200534	408501
300355	New Union (Asheboro)	0	36638	86751
300754	Oak Grove (Asheboro)	0	0	32083
298158	Oak Grove (Mount Pleasant)	0	0	76937
298876	Oakboro (Oakboro)	0	0	31843
292378	Olivet (Lilesville)	0	0	35857
298810	Palestine (Albemarle)	65000	16322	203870
292562	Peachland (Peachland)	0	0	98051
298171	Pine Grove (Albemarle)	0	0	137608
301678	Piney Grove (Denton)	0	0	41058
967141	Piney Ridge (Seagrove)	0	0	49040
301838	Pisgah (Asheboro)	0	0	41038
301612	Pleasant Grove (Denton)	0	0	14678
301177	Pleasant Grove (Trinity)	0	2554	48605
967152	Pleasant Hill (Empire - Seagrove)	0	0	20570
292493	Pleasant Hill (McFarlan)	0	0	36093
289804	Pleasant Hill (Seagrove)	0	9664	48898
292620	Polkton (Polkton)	0	0	26186
289085	Poplar Hill (Wadesboro)	0	0	20382
298193	Porter (Albemarle)	0	0	51494
292642	Prospect (Monroe)	0	71931	229993
298901	Providence (Salisbury)	0	0	173426
298991	Randall (Norwood)	0	0	64676
301758	Reeds (Lexington)	0	0	86035
289622	Rehobeth (Ramseur)	0	0	16024
298923	Richfield (Richfield)	0	0	18799
298592	Rockwell (Rockwell)	7339	0	74487
299005	Salem (Albemarle)	106164	11318	345606



Uwharrie District Statistical Table 1		1	2a	2b	2c	2d	2e	2f	3a	3b	3c	3d	3e	3f	4
		Professing Membership													
GCFA No	Church Name	Professing members as of end of prior year	Received this year on Profession of Faith through confirmation	Received this year on Profession of Faith other than confirmation	Membership restored by Affirmation of Faith	Added by correction	Transferred in from another UMC	Transferred in from a non-United Methodist Church	Removed by Charge Conference Action	Withdrawn from Professing Membership	Removed by Correction	Transferred out to another United Methodist Church	Transferred out to a non-United Methodist Church	Removed by death/deceased	TOTAL PROFESSING MEMBERS reported at the close of this year
292471	Sandy Plains (Wadesboro)	40	0	0	0	0	0	0	0	0	0	0	0	2	38
301760	Seagrove (Seagrove)	70	0	0	0	0	0	0	0	0	0	0	0	0	70
299120	Shiloh (Granite Quarry)	224	0	0	0	0	0	0	0	0	0	0	0	6	218
292436	Shiloh (Morven)	27	0	0	0	0	0	0	0	0	0	0	1	1	25
289121	Smyrna (Monroe)	57	0	0	0	0	0	0	0	0	0	0	0	0	57
299211	South River (Woodleaf)	249	0	1	0	0	0	0	16	0	0	1	0	6	227
968098	St. Luke (Asheboro)	100	0	0	0	0	0	0	0	0	0	0	0	1	99
968065	St. Mark's (Asheboro)	11	0	0	0	0	0	0	0	0	0	0	0	0	11
298114	Stony Hill (Albemarle)	282	0	0	0	0	0	0	0	22	0	0	1	6	253
967163	Stout's Chapel (Ramseur)	27	0	0	0	0	0	0	0	0	0	0	1	3	23
301953	Tabernacle (Trinity)	77	0	0	0	0	0	0	0	0	0	0	0	0	77
298490	The Arbor (Salisbury)	213	0	0	0	0	0	0	0	0	0	0	0	7	206
301304	Trinity (Lexington)	109	0	0	0	0	0	0	0	0	0	0	0	2	107
289223	Trinity (Monroe)	24	0	0	0	0	0	0	0	0	0	0	0	2	22
301394	Tyro (Lexington)	1165	1	1	0	0	2	1	0	0	2	0	0	11	1157
298136	Union Chapel (Albemarle)	75	0	0	0	0	0	0	0	0	0	0	0	0	75
292846	Wade (Wadesboro)	57	0	0	0	0	0	0	0	0	0	0	0	0	57
299222	Wesley Chapel (Misenheimer)	149	0	0	0	0	0	0	0	0	4	0	0	6	139
301315	Wesley Heights (Lexington)	108	0	0	0	0	0	0	0	0	0	0	0	0	108
300685	West Bend (Asheboro)	211	0	0	0	0	0	0	0	0	0	2	0	8	201
300743	West Chapel (Asheboro)	55	0	0	0	0	0	0	0	0	0	0	0	1	54
289108	Wightman (Polkton)	80	0	0	0	0	0	0	0	0	0	0	0	2	78
292824	Wingate (Wingate)	104	0	0	0	0	0	0	0	0	0	0	0	2	102
299244	Woodleaf (Woodleaf)	175	0	0	0	0	0	0	0	0	0	0	0	2	173
Total Uwharrie District		23,741	32	32	6	35	58	28	202	106	50	58	44	395	23,077

UWHARRIE

Uwharrie District Statistical Table 1		5a	5b	5c	5d	5e	5f	5g	5	6a	6b	6	7	7a	8a	8b	8	9	10
GCFA No.	Church Name	Membership Ethnicity							Membership Gender										
		Asian members	Black members	Hispanic/Latino members	Native American members	Pacific Islander members	White members	Multi-Racial members	TOTAL MEMBERSHIP ETHNICITY	Female members	Male members	TOTAL MEMBERSHIP GENDER	Average attendance at all weekly worship services	Number of persons who worship online	Persons baptized this year (0-12 yrs.)	Persons baptized this year (13 yrs. or older)	TOTAL number of persons baptized this year	Total Baptized Members who have not become Professing Members	Number of other constituents of the church
292471	Sandy Plains (Wadesboro)	0	0	0	0	0	38	0	38	25	13	38	22	0	0	0	0	0	25
301760	Seagrove (Seagrove)	0	0	0	0	0	70	0	70	44	26	70	22	13	1	0	1	2	7
299120	Shiloh (Granite Quarry)	0	0	0	0	0	218	0	218	128	90	218	40	31	0	0	0	14	17
292436	Shiloh (Morven)	0	0	0	0	0	25	0	25	13	12	25	15	2	0	0	0	0	0
289121	Smyrna (Monroe)	0	0	3	0	0	54	0	57	34	23	57	18	0	0	0	0	0	0
299211	South River (Woodleaf)	0	0	0	0	0	225	2	227	131	96	227	51	182	0	0	0	0	0
968098	St. Luke (Asheboro)	0	98	0	0	0	1	0	99	64	35	99	28	0	0	0	0	0	0
968065	St. Mark's (Asheboro)	0	9	0	0	0	0	2	11	7	4	11	5	0	0	0	0	0	0
298114	Stony Hill (Albemarle)	0	3	0	1	0	249	0	253	136	117	253	65	176	0	0	0	40	55
967163	Stout's Chapel (Ramseur)	0	23	0	0	0	0	0	23	13	10	23	21	0	0	0	0	0	0
301953	Tabernacle (Trinity)	0	0	2	0	0	75	0	77	46	31	77	30	12	0	0	0	0	8
298490	The Arbor (Salisbury)	0	0	0	0	0	206	0	206	114	92	206	74	189	0	0	0	0	95
301304	Trinity (Lexington)	1	0	0	0	0	101	5	107	64	43	107	36	0	0	0	0	0	7
289223	Trinity (Monroe)	0	0	0	0	0	22	0	22	13	9	22	17	0	0	0	0	0	0
301394	Tyro (Lexington)	5	6	1	0	0	1145	0	1157	662	495	1157	293	60	0	1	1	186	406
298136	Union Chapel (Albemarle)	0	0	0	0	0	75	0	75	37	38	75	20	10	0	0	0	0	8
292846	Wade (Wadesboro)	0	0	0	0	0	57	0	57	38	19	57	11	0	0	0	0	0	2
299222	Wesley Chapel (Misenheimer)	1	0	4	0	0	134	0	139	72	67	139	63	21	0	0	0	30	20
301315	Wesley Heights (Lexington)	0	1	0	0	0	107	0	108	70	38	108	19	0	0	0	0	0	0
300685	West Bend (Asheboro)	0	0	1	0	0	200	0	201	100	101	201	54	743	0	0	0	0	28
300743	West Chapel (Asheboro)	0	0	1	0	0	53	0	54	35	19	54	17	19	0	0	0	0	15
289108	Wightman (Polkton)	0	0	0	0	0	77	1	78	36	42	78	15	0	1	0	1	0	0
292824	Wingate (Wingate)	0	3	3	0	0	96	0	102	59	43	102	54	39	0	0	0	6	19
299244	Woodleaf (Woodleaf)	0	0	0	0	0	173	0	173	96	77	173	45	0	0	0	0	0	0
	Total Uwharrie District	29	410	148	8	2	22,429	51	23,077	12,913	10,164	23,077	6,401	9,530	37	17	54	1,180	2,319

Uwharrie District Statistical Table 1		11a	11b	11c	11d	11	12	13	14	15	16	16a	16b	17	18a	18b	19a	19b	
PARTICIPANTS IN CHRISTIAN FORMATION GROUPS (CFG), including Sunday School, educational classes, and other small group ministries							Other Classes and Education												
GCFA No	Church Name	Number of CHILDREN CFG participants and leaders (ages 0- 11)	Number of YOUTH CFG participants and leaders (ages 12-18)	Number of YOUNG ADULT CFG participants and leaders (ages 19- 30)	Number of OTHER ADULT CFG participants and leaders (ages 31+)	TOTAL Christian Formation Group Participants	Total enrolled in confirmation preparation classes this year	Average weekly attendance (all ages) in Sunday Church School or other weekly education classes	Number of participants in Vacation Bible School	Ongoing Sunday Church School Classes offered	Ongoing small groups, support groups, or classes offered	Number of Gracious Accountability (GA) Discipleship Groups in Line 16	Participants in GA groups	Support groups or small groups offered for a short term only	United Methodist Men membership	Amount paid for UMM projects	United Methodist Women membership	Amount paid for UMW projects	
292471	Sandy Plains (Wadesboro)	7	5	1	25	38	0	16	0	2	0	0	0	0	0	0	8	0	
301760	Seagrove (Seagrove)	0	0	0	0	0	0	12	0	0	0	0	0	6	0	0	0	0	
299120	Shiloh (Granite Quarry)	9	5	13	34	61	0	12	0	2	1	0	0	1	4	160	16	400	
292436	Shiloh (Morven)	0	0	1	12	13	0	6	0	1	0	0	0	0	0	0	0	0	
289121	Smyrna (Monroe)	5	0	0	15	20	0	10	0	2	4	0	0	1	0	0	0	0	
299211	South River (Woodleaf)	10	5	11	20	46	4	47	0	6	3	2	30	2	0	0	0	0	
968098	St. Luke (Asheboro)	0	6	0	0	6	0	11	0	1	1	0	0	1	10	0	17	334	
968065	St. Mark's (Asheboro)	3	1	1	0	5	0	0	0	0	0	0	0	0	0	0	0	0	
298114	Stony Hill (Albemarle)	7	10	1	54	72	0	52	0	10	2	0	0	1	12	628	8	227	
967163	Stout's Chapel (Ramseur)	0	0	0	0	0	0	10	0	1	0	0	0	0	5	0	3	0	
301953	Tabernacle (Trinity)	4	0	0	17	21	0	9	0	2	2	2	54	2	6	0	13	250	
298490	The Arbor (Salisbury)	0	6	0	35	41	0	39	0	4	0	0	0	1	18	1800	19	1036	
301304	Trinity (Lexington)	0	0	0	13	13	0	13	0	1	0	0	0	0	7	1000	0	0	
289223	Trinity (Monroe)	0	0	0	0	0	0	0	0	0	0	0	0	0	0	0	0	0	
301394	Tyro (Lexington)	106	40	30	116	292	0	99	0	12	2	0	0	2	50	6506	30	6217	
298136	Union Chapel (Albemarle)	0	5	0	0	5	0	20	0	0	1	1	3	1	0	0	10	1600	
292846	Wade (Wadesboro)	0	0	0	0	0	0	5	0	1	0	0	0	0	0	0	0	0	
299222	Wesley Chapel (Misenheimer)	9	20	2	20	51	0	29	0	4	2	0	0	1	15	0	17	450	
301315	Wesley Heights (Lexington)	0	0	0	0	0	0	0	41	0	0	0	0	4	6	0	15	0	
300685	West Bend (Asheboro)	4	4	4	20	32	0	20	0	3	3	3	20	2	0	0	0	0	
300743	West Chapel (Asheboro)	7	0	0	0	7	0	9	0	1	1	2	18	1	0	0	0	0	
289108	Wightman (Polkton)	6	5	5	22	38	0	20	0	3	0	0	0	1	0	0	0	0	
292824	Wingate (Wingate)	12	0	7	40	59	0	24	0	3	17	0	0	0	9	0	10	490	
299244	Woodleaf (Woodleaf)	0	0	0	25	25	0	0	0	0	1	0	0	2	0	0	30	0	
Total Uwharrie District		1,282	796	406	3,882	6,366	91	2,892	353	375	296	48	278	121	752	71,596	1,725	123,812	

UWHARRIE

Uwharrie District Statistical Table 1		20a	20b	21	21a	21b	22	23
		Mission Engagement						
GCFA No	Church Name	UMVIM teams sent from local church	Persons sent out on UMVIM teams	Total community ministries for outreach, justice, and mercy	Number of line 21 which focus on global/regional health	Number of line 21 which focus on engaging in ministry the poor/socially marginalized	Number of persons serving in mission/community ministries	Number of persons served by community ministries for outreach, justice, and mercy
292471	Sandy Plains (Wadesboro)	0	0	2	0	0	0	0
301760	Seagrove (Seagrove)	0	0	3	1	2	15	85
299120	Shiloh (Granite Quarry)	0	0	8	2	8	35	150
292436	Shiloh (Morven)	0	0	3	0	3	4	300
289121	Smyrna (Monroe)	0	0	0	0	0	14	0
299211	South River (Woodleaf)	0	0	6	0	2	58	1800
968098	St. Luke (Asheboro)	0	0	3	0	2	9	225
968065	St. Mark's (Asheboro)	0	0	0	0	0	0	0
298114	Stony Hill (Albemarle)	0	0	6	4	4	98	465
967163	Stout's Chapel (Ramseur)	0	0	0	0	0	0	0
301953	Tabernacle (Trinity)	0	0	26	0	7	19	483
298490	The Arbor (Salisbury)	0	0	8	3	6	32	815
301304	Trinity (Lexington)	0	1	6	0	6	9	1600
289223	Trinity (Monroe)	0	0	0	0	0	0	20
301394	Tyro (Lexington)	1	19	16	4	9	91	2773
298136	Union Chapel (Albemarle)	0	0	7	0	0	10	1500
292846	Wade (Wadesboro)	0	0	0	0	0	0	0
299222	Wesley Chapel (Misenheimer)	0	0	3	0	3	36	1100
301315	Wesley Heights (Lexington)	0	0	4	0	0	9	80
300685	West Bend (Asheboro)	0	0	2	2	1	45	9360
300743	West Chapel (Asheboro)	0	0	0	0	0	14	478
289108	Wightman (Polkton)	0	0	5	0	5	15	300
292824	Wingate (Wingate)	0	0	16	6	7	13	3645
299244	Woodleaf (Woodleaf)	0	0	0	0	0	14	0
Total Uwharrie District		11	28	3,892	124	368	4,112	137,556



U
W
H
A
R
R
I
E

Uwharrie District Statistical Table 2		24	25	26	27	28a	28a	29a	29b	30	31	32	33
		Assets and Debt				Church Expenditures		Benevolent Giving					
GCFA No.	Church Name	Market value of church-owned land, buildings, vehicles and equipment	Market value of financial and other liquid assets	Debt secured by church physical assets	Other debt	Amount APPORTIONED by the CONFERENCE	Amount APPORTIONED by the DISTRICT (if applicable)	Amount PAID to the CONFERENCE for all apportioned causes	Amount PAID to the DISTRICT for all apportioned causes (if applicable)	General Advance Specials	World Service Specials	Annual Conference Advance Specials	Youth Service Fund
292471	Sandy Plains (Wadesboro)	240000	62217	0	0	1688	213	1688	213	0	0	0	0
301760	Seagrove (Seagrove)	1200000	28773	0	0	3745	473	0	473	0	0	0	0
299120	Shiloh (Granite Quarry)	4153000	128000	0	0	11253	1421	11253	1421	0	0	0	0
292436	Shiloh (Morven)	164000	23536	0	0	1098	138	1098	138	0	0	0	0
289121	Smyrna (Monroe)	183750	42000	0	0	3401	430	0	0	0	0	0	0
299211	South River (Woodleaf)	2325250	154099	0	0	13965	1763	0	0	0	0	0	0
968098	St. Luke (Asheboro)	316331	6619	22356	0	5782	730	5782	730	0	0	0	0
968065	St. Mark's (Asheboro)	160000	0	0	0	181	22	181	22	0	0	0	0
298114	Stony Hill (Albemarle)	1078745	183621	0	15105	13854	1749	13854	1749	0	0	0	0
967163	Stout's Chapel (Ramseur)	820000	125000	0	0	1087	137	1087	137	0	0	0	0
301953	Tabernacle (Trinity)	1465000	222600	0	0	2592	327	2592	327	0	0	0	0
298490	The Arbor (Salisbury)	2115000	213184	0	0	12376	1563	12376	1563	0	0	0	0
301304	Trinity (Lexington)	788000	478335	0	0	6089	769	6089	769	0	0	0	0
289223	Trinity (Monroe)	386000	40490	0	0	2133	268	2133	268	0	0	0	0
301394	Tyro (Lexington)	2340190	590094	0	0	43263	5464	43263	5464	0	0	0	0
298136	Union Chapel (Albemarle)	1802300	18000	0	0	8057	1017	8063	1036	0	0	0	0
292846	Wade (Wadesboro)	450000	65000	0	0	2277	288	2565	288	0	0	0	0
299222	Wesley Chapel (Misenheimer)	2406000	81992	0	0	9495	1199	9495	1199	0	0	0	0
301315	Wesley Heights (Lexington)	189900	18428	0	0	3923	496	504	496	0	0	0	0
300685	West Bend (Asheboro)	2725400	0	0	18196	10298	1301	10298	1301	0	0	0	0
300743	West Chapel (Asheboro)	1068000	23495	0	0	2518	319	2518	319	0	0	0	0
289108	Wightman (Polkton)	230125	195000	0	0	2841	360	2583	360	0	0	0	0
292824	Wingate (Wingate)	2281000	128575	0	0	10177	1286	10177	1286	0	60	0	0
299244	Woodleaf (Woodleaf)	1579000	348176	0	0	6609	1298	6609	1298	0	0	0	0
Total Uwharrie District		227,153,361	26,202,646	4,134,240	83,940	1,235,412	156,486	1,007,942	141,021	150	60	900	-

UWHARRIE

Uwharrie District Statistical Table 2		34	35	36a	36b	36c	36d	36e	36f	37	38	39	40	41a
		Benevolent Giving												
GCFA No.	Church Name	All other funds sent to the Conference for connectional mission and ministry	Annual Conference Special Sunday offerings	Human Relations Sunday offering	UMCOR offering (formerly One Great Hour of Sharing offering)	Peace with Justice Sunday offering	Native American Ministries Sunday offering	World Communion Sunday offering	UM Student Day offering	Amount given directly to United Methodist causes (not sent to Conference)	Amount given to non-United Methodist benevolent and charitable causes	Clergy pension and non-health benefits	Clergy health benefits	Base compensation paid to Senior or Lead Pastor
292471	Sandy Plains (Wadesboro)	0		0	0	0	0	0	0	0	1746	1124	4164	10382
301760	Seagrove (Seagrove)	0		0	0	0	0	0	0	0	750	1629	5206	18115
299120	Shiloh (Granite Quarry)	0		0	0	0	0	0	0	0	0	4640	11499	47400
292436	Shiloh (Morven)	0		0	0	0	0	0	0	0	5300	703	2602	6489
289121	Smyrna (Monroe)	0		0	0	0	0	0	0	0	0	1365	2783	14443
299211	South River (Woodleaf)	0		0	0	0	0	0	0	0	24552	5275	10303	57319
968098	St. Luke (Asheboro)	0		100	0	0	0	0	0	0	0	2243	5206	21000
968065	St. Mark's (Asheboro)	0		0	0	0	0	0	0	0	0	0	0	500
298114	Stony Hill (Albemarle)	0		0	1000	0	0	0	0	0	6465	5872	10088	67501
967163	Stout's Chapel (Ramseur)	0		32	35	30	0	35	0	500	300	429	254	5537
301953	Tabernacle (Trinity)	0		0	0	0	0	0	0	0	0	0	0	8500
298490	The Arbor (Salisbury)	0		0	0	0	0	0	0	0	5400	4898	10603	50000
301304	Trinity (Lexington)	0		0	350	0	0	0	0	0	0	766	0	21400
289223	Trinity (Monroe)	0		0	0	0	0	0	0	0	6920	1001	2290	9516
301394	Tyro (Lexington)	0		0	0	0	0	0	0	0	12571	9431	9767	93054
298136	Union Chapel (Albemarle)	0		0	0	0	0	0	0	0	1200	852	0	17000
292846	Wade (Wadesboro)	0		0	0	0	0	0	0	0	0	0	0	15173
299222	Wesley Chapel (Misenheimer)	0		0	0	0	0	0	0	0	4449	4438	10411	40000
301315	Wesley Heights (Lexington)	0		0	0	0	0	0	0	1200	818	0	0	14000
300685	West Bend (Asheboro)	0		0	0	0	0	0	0	150	1705	4438	9254	43260
300743	West Chapel (Asheboro)	0		0	0	0	0	0	0	0	1825	0	0	8500
289108	Wightman (Polkton)	0		0	0	0	0	0	0	0	0	1044	2603	9000
292824	Wingate (Wingate)	380		0	425	0	0	250	0	0	6610	3690	7520	38712
299244	Woodleaf (Woodleaf)	0		0	0	0	0	0	0	250	8427	1233	1388	18714
Total Uwharrie District		19,020	-	1,096	11,936	2,025	100	855	200	41,945	496,014	330,316	651,517	3,799,779

UWHARRIE

Uwharrie District Statistical Table 2		41b	41c	42a	42b	42c	43	44	45	46	47
		Clergy and Staff								Programming and Operating Expenses	
GCFA No.	Church Name	Base compensation paid to all Associate/Assistant Pastors and other pastoral staff	Base compensation paid to Deacons (not included in 41a or 41b)	Housing benefits paid to Senior or Lead Pastor	Housing benefits paid to all Associate/Assistant Pastors and other pastoral staff (not included in 42a or 42b)	Deacons (not included in 42a or 42b)	Total paid to pastor and associate(s)/assistant(s) for accountable reimbursements	Total paid to pastor and associate(s)/assistant(s) for any other cash allowances	Total paid in salary and benefits for all other church staff and diaconal ministers	Local church program expenses	Local church operating expenses
292471	Sandy Plains (Wadesboro)	0	0	0	0	0	0	0	0	4120	3642
301760	Seagrove (Seagrove)	0	0	0	0	0	333	0	0	0	12456
299120	Shiloh (Granite Quarry)	0	0	0	0	0	267	0	10100	928	33436
292436	Shiloh (Morven)	0	0	0	0	0	0	0	0	500	3800
289121	Smyrna (Monroe)	0	0	0	0	0	0	0	0	3200	14475
299211	South River (Woodleaf)	0	0	0	0	0	3398	0	17310	6790	24018
968098	St. Luke (Asheboro)	0	0	1200	0	0	0	0	5905	0	26413
968065	St. Mark's (Asheboro)	0	0	0	0	0	0	0	0	90	1306
298114	Stony Hill (Albemarle)	0	0	7600	0	0	1298	0	7753	10240	18132
967163	Stout's Chapel (Ramseur)	0	0	2340	0	0	0	0	0	453	6027
301953	Tabernacle (Trinity)	0	0	0	0	0	1545	0	0	0	13805
298490	The Arbor (Salisbury)	0	0	0	0	0	985	500	9814	1664	38660
301304	Trinity (Lexington)	0	0	0	0	0	0	0	16040	2722	11855
289223	Trinity (Monroe)	0	0	0	0	0	0	76	0	232	7573
301394	Tyro (Lexington)	25594	0	7900	4100	0	4246	0	191678	26034	116967
298136	Union Chapel (Albemarle)	0	0	0	0	0	0	0	9559	23618	13807
292846	Wade (Wadesboro)	0	0	0	0	0	0	500	0	200	10862
299222	Wesley Chapel (Misenheimer)	0	0	0	0	0	732	0	4550	2231	22655
301315	Wesley Heights (Lexington)	0	0	0	0	0	0	0	1276	356	26477
300685	West Bend (Asheboro)	0	0	0	0	0	965	0	20601	1510	41420
300743	West Chapel (Asheboro)	0	0	0	0	0	1325	0	1850	361	13445
289108	Wightman (Polkton)	0	0	0	0	0	0	0	0	497	6751
292824	Wingate (Wingate)	0	0	0	0	0	0	0	2687	755	36190
299244	Woodleaf (Woodleaf)	0	0	0	0	0	3689	0	11572	946	11592
Total Uwharrie District		167,898	-	350,641	21,050	-	128,687	35,366	2,794,925	527,597	3,866,573

Uwharrie District Statistical Table 2		48	49	70
		Debt Payments and Building Improvements		
GCFA No.	Church Name	Principal & interest on indebtedness, loans, mortgages, etc.	Capital expenditures for building, improvements, and major equipment purchases	TOTAL CHURCH EXPENSES
292471	Sandy Plains (Wadesboro)	0	0	27079
301760	Seagrove (Seagrove)	0	0	38962
299120	Shiloh (Granite Quarry)	0	0	120944
292436	Shiloh (Morven)	0	0	20630
289121	Smyrna (Monroe)	0	0	36266
299211	South River (Woodleaf)	0	0	148965
968098	St. Luke (Asheboro)	4020	529	73128
968065	St. Mark's (Asheboro)	0	0	2099
298114	Stony Hill (Albemarle)	0	927	152479
967163	Stout's Chapel (Ramseur)	0	2916	20112
301953	Tabernade (Trinity)	0	0	26769
298490	The Arbor (Salisbury)	0	0	136463
301304	Trinity (Lexington)	0	23673	83664
289223	Trinity (Monroe)	0	0	30009
301394	Tyro (Lexington)	0	174928	724997
298136	Union Chapel (Albemarle)	0	0	75135
292846	Wade (Wadesboro)	0	943	30531
299222	Wesley Chapel (Misenheimer)	0	0	100160
301315	Wesley Heights (Lexington)	0	0	45127
300685	West Bend (Asheboro)	0	5958	140860
300743	West Chapel (Asheboro)	0	10000	40143
289108	Wightman (Polkton)	0	0	22838
292824	Wingate (Wingate)	0	0	108742
299244	Woodleaf (Woodleaf)	0	0	65718
Total Uwharrie District		679,636	1,161,667	16,238,916



Yadkin Valley District Statistical Table 1		1	2a	2b	2c	2d	2e	2f	3a	3b	3c	3d	3e	3f	4
		Professing Membership													
GCFA No	Church Name	Professing members as of end of prior year	Received this year on Profession of Faith through confirmation	Received this year on Profession of Faith other than confirmation	Membership restored by Affirmation of Faith	Added by correction	Transferred in from another UMC	Transferred in from a non-United Methodist Church	Removed by Charge Conference Action	Withdrawn from Professing Membership	Removed by Correction	Transferred out to another United Methodist Church	Transferred out to a non-United Methodist Church	Removed by death/deceased	TOTAL PROFESSING MEMBERS reported at the close of this year
300583	Advance (Advance)	168	0	1	0	0	1	1	0	0	0	1	0	5	165
303416	Antioch (Belews Creek)	63	0	0	0	0	0	0	0	0	0	0	0	0	63
303212	Antioch (Rural Hall)	96	0	0	0	0	0	0	0	0	0	0	0	6	90
300914	Arcadia (Clemmons)	77	0	2	0	0	0	0	0	0	0	0	0	2	77
304240	Ardmore (Winston-Salem)	679	0	9	0	7	2	31	0	0	1	1	19	645	
297963	Asbury (Hamptonville)	70	0	3	1	0	0	0	0	0	0	0	1	73	
300594	Bailey's Chapel (Advance)	44	0	9	0	0	0	0	0	0	0	0	2	51	
303314	Baltimore (East Bend)	154	0	0	0	0	0	0	0	0	0	0	3	151	
303234	Bethel (King)	94	1	0	0	3	0	0	0	22	0	0	2	74	
301417	Bethel (Mocksville)	72	0	0	0	0	0	0	0	0	0	0	0	72	
301918	Bethel (Thomasville)	226	0	0	0	0	0	0	0	0	0	0	2	224	
303438	Bethel (Winston-Salem)	156	0	0	0	0	0	0	0	0	0	0	5	151	
300801	Bethesda (Lexington)	591	0	0	0	0	0	0	7	0	4	0	7	573	
303110	Bethesda (Pine Hall)	120	0	0	0	0	0	0	0	0	0	0	2	118	
301018	Bethlehem (Advance)	624	0	0	0	2	0	0	0	0	0	1	11	614	
303393	Bethlehem (Winston-Salem)	43	0	0	0	0	0	0	0	0	0	0	0	43	
303963	Beulah (Lowgap)	22	0	0	0	0	0	0	0	0	0	0	0	22	
303121	Blackwater (Ararat)	35	0	0	0	0	0	0	0	0	0	0	1	34	
303165	Boonville (Boonville)	312	0	0	0	2	0	0	0	0	0	1	6	307	
968624	Brooks Temple (Winston Salem)	211	0	0	0	0	0	0	0	0	0	0	13	198	
303553	Brookstown (Pflafftown)	369	0	0	0	3	2	0	0	0	0	2	372		
303201	Bunker Hill (Kernersville)	501	0	1	0	0	0	0	0	0	0	0	1	501	
304262	Burkhead (Winston-Salem)	186	0	0	0	0	0	0	0	10	0	0	2	174	
301576	Canaan (Winston-Salem)	526	0	0	0	4	0	0	0	0	0	0	6	524	
300878	Centenary (Clemmons)	97	0	0	0	1	0	0	0	0	0	0	1	97	
304284	Centenary (Winston-Salem)	2922	0	2	1	5	2	10	47	6	3	39	2827		
300958	Center (Mocksville)	160	0	0	0	0	0	0	0	0	0	0	0	160	
302081	Center (Welcome)	638	11	0	0	3	2	0	0	2	0	15	637		
304513	Center (Yadkinville)	221	0	0	0	0	0	0	0	0	0	0	8	213	
303586	Central (Mount Airy)	405	0	0	8	1	0	23	1	0	2	12	376		
968236	Central (Thomasville)	148	0	0	0	0	0	0	0	0	0	0	148		
304307	Central Terrace (Winston-Salem)	115	0	0	0	0	0	0	1	0	0	0	5	109	
303440	Cherry Street (Kernersville)	90	0	0	0	0	0	0	0	0	0	0	3	87	
303928	Chestnut Grove (King)	261	0	0	0	0	0	0	0	0	0	0	3	258	
301430	Chestnut Grove (Mocksville)	79	0	0	0	0	0	0	0	0	0	0	1	78	
303917	Clemmons (Clemmons)	1934	0	0	0	0	0	29	23	8	20	13	1841		
303223	Concord (Lewisville)	111	0	0	0	0	2	0	0	0	0	1	112		
300867	Concord (Mocksville)	145	1	0	0	2	0	0	0	0	0	0	148		
301452	Cornatzer (Mocksville)	117	0	0	0	0	0	0	0	0	0	0	1	116	
303245	Crews (Winston-Salem)	181	0	6	0	0	0	0	0	0	0	0	4	183	
303850	Danbury Community Chapel (Danbury)	38	0	0	0	0	0	0	0	0	0	0	2	36	
295816	Delta (Sandy Ridge)	138	0	0	0	0	0	0	0	0	0	1	2	135	
303280	Dobson (Dobson)	87	0	0	0	0	0	0	0	0	0	0	0	87	
304273	Doubs (Pflafftown)	30	0	0	0	0	0	0	0	0	29	1	0	0	
301007	Dulin (Mocksville)	139	0	0	0	0	0	0	0	0	0	0	5	134	
303303	East Bend (East Bend)	107	0	0	0	0	0	0	0	0	0	0	3	104	
300617	Elbaville (Advance)	93	0	0	0	0	0	0	0	0	0	0	0	93	
304216	Elm Grove (Winston-Salem)	70	0	0	0	0	0	0	0	0	0	0	1	69	
303974	Epworth (Cana)	68	0	0	0	0	0	0	0	0	0	0	0	68	
301920	Fair Grove (Thomasville)	469	2	0	0	0	0	0	0	0	0	0	10	461	
304012	Fairview (Pinnacle)	390	0	0	0	0	0	0	0	0	0	0	5	385	
301100	Fairview (Thomasville)	223	0	0	0	0	0	0	0	0	0	0	4	219	
303781	Faith (Rural Hall)	208	0	0	0	0	0	0	1	3	3	2	199		
301144	Farmington (Mocksville)	171	0	0	0	0	0	0	0	0	0	0	0	171	
301441	First (Mocksville)	788	3	0	0	2	0	0	0	0	0	2	5	786	
303826	First (Pilot Mountain)	507	9	0	0	0	0	0	0	0	0	1	1	514	
301942	First (Thomasville)	154	0	0	0	1	0	1	0	0	0	2	152		
303371	Forest Chapel (Walnut Cove)	51	0	0	0	0	0	0	0	0	0	0	0	51	
303600	Franklin Heights (Mount Airy)	35	0	0	0	0	0	0	0	0	0	2	4	29	
301691	Friendship (Lexington)	268	0	0	0	0	0	0	0	0	0	0	0	268	

YADKIN VALLEY

Yadkin Valley District Statistical Table 1		5a	5b	5c	5d	5e	5f	5g	5	6a	6b	6	7	7a	8a	8b	8	9	10	
GCFA No	Church Name	Membership Ethnicity							Membership Gender											
		Asian members	Black members	Hispanic/Latino members	Native American members	Pacific Islander members	White members	Multi-Racial members	TOTAL MEMBERSHIP ETHNICITY	Female members	Male members	TOTAL MEMBERSHIP GENDER	Average attendance at all weekly worship services	Number of persons who worship online	Persons baptized this year (0-12 yrs.)	Persons baptized this year (13 yrs. or older)	TOTAL number of persons baptized this year	Total Baptized Members who have not become Professing Members	Number of other constituents of the church	
300583	Advance (Advance)	0	0	0	0	0	165	0	165	93	72	165	36	0	0	0	0	2	8	
303416	Antioch (Belews Creek)	0	1	0	0	0	62	0	63	33	30	63	20	15	0	0	0	0	0	
303212	Antioch (Rural Hall)	0	0	0	0	0	90	0	90	54	36	90	36	50	0	0	0	0	9	
300914	Arcadia (Clemmons)	0	1	0	0	0	75	1	77	41	36	77	16	15	0	0	0	0	16	
304240	Ardmore (Winston-Salem)	0	9	1	0	0	635	0	645	356	289	645	21	177	1	0	1	30	23	
297963	Asbury (Hamptonville)	0	0	0	0	0	73	0	73	41	32	73	12	30	0	4	4	0	0	
300594	Bailey's Chapel (Advance)	0	0	0	0	0	51	0	51	26	25	51	25	12	0	0	0	0	0	
303314	Baltimore (East Bend)	0	0	0	0	0	151	0	151	84	67	151	42	280	0	0	0	4	15	
303234	Bethel (King)	0	0	0	0	0	74	0	74	47	27	74	16	8	0	1	1	0	0	
301417	Bethel (Mocksville)	0	0	0	0	0	72	0	72	44	28	72	14	0	0	0	0	0	0	
301918	Bethel (Thomasville)	3	0	0	0	0	220	1	224	125	99	224	25	194	0	0	0	37	68	
303438	Bethel (Winston-Salem)	0	6	1	0	0	144	0	151	95	56	151	46	46	0	0	0	0	15	
300801	Bethesda (Lexington)	0	0	0	0	0	573	0	573	304	269	573	129	75	1	0	1	0	0	
303110	Bethesda (Pine Hall)	0	0	0	0	0	117	1	118	57	61	118	37	81	0	0	0	0	0	
301018	Bethlehem (Advance)	0	0	0	0	0	612	2	614	330	284	614	92	62	0	0	0	0	91	
303393	Bethlehem (Winston-Salem)	0	0	0	0	0	43	0	43	25	18	43	15	0	0	0	0	0	0	
303963	Beulah (Lowgap)	0	0	0	0	0	21	1	22	20	2	22	10	0	0	0	0	0	0	
303121	Blackwater (Ararat)	0	0	0	0	0	34	0	34	19	15	34	16	56	0	0	0	0	15	
303165	Boonville (Boonville)	0	0	0	0	0	303	4	307	179	128	307	58	62	1	0	1	19	16	
968624	Brooks Temple (Winston Salem)	0	198	0	0	0	0	0	198	140	58	198	125	60	1	0	1	0	0	
303553	Brookstown (Pfafttown)	0	1	2	2	0	367	0	372	204	168	372	35	100	0	0	0	19	30	
303201	Bunker Hill (Kernersville)	0	0	0	0	0	501	0	501	263	238	501	102	198	1	1	2	56	90	
304262	Burkhead (Winston-Salem)	0	0	1	0	0	173	0	174	103	71	174	34	52	0	0	0	10	2	
301576	Canaan (Winston-Salem)	1	2	0	0	0	516	5	524	297	227	524	185	148	0	0	0	50	26	
300878	Centenary (Clemmons)	0	0	0	0	0	97	0	97	54	43	97	28	38	0	0	0	0	28	
304284	Centenary (Winston-Salem)	5	9	3	0	0	2809	1	2827	1512	1315	2827	891	645	5	0	5	495	5878	
300958	Center (Mocksville)	0	0	0	0	0	160	0	160	89	71	160	16	12	0	0	0	0	7	
302081	Center (Welcome)	0	4	0	0	0	633	0	637	343	294	637	191	194	0	8	8	8	75	
304513	Center (Yadkinville)	0	0	0	0	0	213	0	213	123	90	213	75	25	0	0	0	0	0	
303586	Central (Mount Airy)	0	6	0	0	0	370	0	376	224	152	376	95	282	0	0	0	140	54	
968236	Central (Thomasville)	0	147	0	0	0	1	0	148	114	34	148	35	10	0	0	0	0	0	
304307	Central Terrace (Winston-Salem)	4	8	4	0	0	93	0	109	57	52	109	26	0	0	0	0	0	60	
303440	Cherry Street (Kernersville)	0	0	0	0	0	87	0	87	44	43	87	41	30	0	0	0	11	0	
303928	Chestnut Grove (King)	0	1	0	0	0	257	0	258	168	90	258	70	300	0	0	0	0	160	
301430	Chestnut Grove (Mocksville)	0	0	0	0	0	78	0	78	44	34	78	32	24	0	0	0	0	0	
303917	Clemmons (Clemmons)	1	0	1	0	0	1839	0	1841	978	863	1841	351	414	1	0	1	316	383	
303223	Concord (Lewisville)	0	0	0	0	0	112	0	112	55	57	112	32	80	0	0	0	19	18	
300867	Concord (Mocksville)	0	0	0	0	0	148	0	148	88	60	148	40	136	1	1	2	1	28	
301452	Cornatzer (Mocksville)	0	0	0	0	0	116	0	116	68	48	116	29	116	0	0	0	0	0	
303245	Crews (Winston-Salem)	2	0	0	0	0	181	0	183	106	77	183	35	32	2	0	2	1	12	
303850	Danbury Community Chapel (Danbury)	0	2	0	0	0	34	0	36	23	13	36	12	12	0	0	0	0	17	
295816	Delta (Sandy Ridge)	0	0	0	0	0	135	0	135	71	64	135	41	239	0	0	0	0	18	
303280	Dobson (Dobson)	0	0	0	0	0	87	0	87	49	38	87	32	90	0	0	0	0	0	
304273	Doubs (Pfafttown)	0	0	0	0	0	0	0	0	0	0	0	8	0	0	0	0	0	0	
301007	Dulin (Mocksville)	0	0	0	0	0	134	0	134	78	56	134	32	30	2	0	2	0	1	
303303	East Bend (East Bend)	0	0	0	0	0	104	0	104	54	50	104	18	11	0	0	0	0	2	
300617	Elbaville (Advance)	0	0	0	0	0	93	0	93	51	42	93	25	10	0	0	0	0	0	
304216	Elm Grove (Winston-Salem)	0	0	0	0	0	69	0	69	42	27	69	32	24	0	0	0	9	7	
303974	Epworth (Cana)	0	0	0	0	0	68	0	68	35	33	68	25	0	0	0	0	0	0	
301920	Fair Grove (Thomasville)	0	0	0	0	0	460	1	461	254	207	461	71	134	0	2	2	0	20	
304012	Fairview (Pinnacle)	0	0	0	0	0	385	0	385	208	177	385	95	91	0	0	0	4	85	
301100	Fairview (Thomasville)	0	0	0	0	0	219	0	219	125	94	219	38	31	0	0	0	24	39	
303781	Faith (Rural Hall)	3	0	0	0	0	194	2	199	127	72	199	48	50	0	0	0	27	17	
301144	Farmington (Mocksville)	0	0	1	0	0	170	0	171	87	84	171	53	0	3	1	4	16	17	
301441	First (Mocksville)	0	0	0	0	0	786	0	786	417	369	786	50	800	0	0	0	55	28	
303826	First (Pilot Mountain)	0	0	0	0	0	514	0	514	271	243	514	78	128	1	3	4	0	0	
301942	First (Thomasville)	0	5	0	0	0	147	0	152	91	61	152	23	16	0	1	1	0	0	
303371	Forest Chapel (Walnut Cove)	0	0	0	0	0	51	0	51	32	19	51	8	0	0	0	0	0	0	
303600	Franklin Heights (Mount Airy)	0	0	0	0	0	29	0	29	26	3	29	20	13	0	0	0	0	0	
301691	Friendship (Lexington)	0	0	0	0	0	268	0	268	148	120	268	70	35	0	0	0	0	0	

YADKIN VALLEY

Yadkin Valley District Statistical Table 1		11a	11b	11c	11d	11	12	13	14	15	16	16a	16b	17	18a	
		PARTICIPANTS IN CHRISTIAN FORMATION GROUPS (CFG), including Sunday School, educational classes, and other small group ministries					Other Classes and Education									
GCFA No	Church Name	Number of CHILDREN CFG participants and leaders (ages 0- 11)	Number of YOUTH CFG participants and leaders (ages 12- 18)	Number of YOUNG ADULT CFG participants and leaders (ages 19- 30)	Number of OTHER ADULT CFG participants and leaders (ages 31+)	TOTAL Christian Formation Group Participants	Total enrolled in confirmation preparation classes this year	Average weekly attendance (all ages) in Sunday Church School or other weekly education classes	Number of participants in Vacation Bible School	Ongoing Sunday Church School Classes offered	Ongoing small groups, support groups, or classes offered	Number of Gracious Accountability (GA) Discipleship Groups in line 16	Participants in GA groups	Support groups or small groups offered for a short term only	United Methodist Men membership	
300583	Advance (Advance)	0	0	0	0	0	0	4	0	0	0	0	0	0	2	7
303416	Antioch (Belews Creek)	0	0	12	20	32	0	35	0	4	1	0	0	0	0	0
303212	Antioch (Rural Hall)	0	0	0	7	7	0	8	0	1	2	0	0	0	0	0
300914	Arcadia (Clemmons)	6	4	2	4	16	0	6	0	2	2	2	3	4	0	0
304240	Ardmore (Winston-Salem)	282	56	30	162	530	0	39	0	2	3	0	0	20	48	0
297963	Asbury (Hamptonville)	0	0	0	8	8	0	7	0	0	0	0	0	0	0	0
300594	Bailey's Chapel (Advance)	2	0	0	3	5	0	0	0	0	0	0	0	1	8	0
303314	Baltimore (East Bend)	6	10	8	58	82	0	12	0	10	4	2	17	2	8	0
303234	Bethel (King)	0	0	0	16	16	0	16	0	1	1	0	0	1	0	0
301417	Bethel (Mocksville)	1	0	2	12	15	0	8	0	2	0	0	0	1	0	0
301918	Bethel (Thomasville)	38	63	5	120	226	0	75	0	1	3	0	0	2	8	0
303438	Bethel (Winston-Salem)	10	1	4	21	36	0	10	0	3	2	0	0	0	18	0
300801	Bethesda (Lexington)	26	6	8	102	142	0	73	0	8	9	3	36	2	27	0
303110	Bethesda (Pine Hall)	4	3	0	40	47	0	25	0	7	2	0	0	0	0	0
301018	Bethlehem (Advance)	7	16	0	65	88	0	61	0	4	4	0	0	0	54	0
303393	Bethlehem (Winston-Salem)	0	0	0	21	21	0	15	0	1	1	0	0	0	0	0
303963	Beulah (Lowgap)	0	0	0	5	5	0	0	0	0	1	0	0	0	0	0
303121	Blackwater (Ararat)	1	1	5	28	35	0	18	0	3	2	0	0	0	5	0
303165	Boonville (Boonville)	13	10	8	59	90	0	47	0	7	0	0	0	2	11	0
968624	Brooks Temple (Winston Salem)	10	18	25	56	109	0	20	0	2	2	5	75	0	20	0
303553	Brookstown (Pfafftown)	4	4	1	15	24	0	15	0	2	2	0	0	2	10	0
303201	Bunker Hill (Kernersville)	70	20	17	227	334	0	102	30	10	8	0	0	0	25	0
304262	Burkhead (Winston-Salem)	0	0	0	50	50	0	29	0	3	3	0	0	1	17	0
301576	Canaan (Winston-Salem)	50	25	18	125	218	0	109	65	12	1	0	0	2	44	0
300878	Centenary (Clemmons)	0	9	0	17	26	0	17	0	4	6	2	6	0	0	0
304284	Centenary (Winston-Salem)	205	250	15	197	667	36	192	75	13	8	0	0	0	0	0
300958	Center (Mocksville)	0	0	0	23	23	0	0	0	0	6	0	0	0	10	0
302081	Center (Welcome)	40	50	12	230	332	0	50	0	16	12	0	0	1	20	0
304513	Center (Yadkinville)	0	0	0	0	0	0	0	0	0	15	0	0	1	15	0
303586	Central (Mount Airy)	6	10	3	33	52	0	40	40	4	5	1	11	8	10	0
968236	Central (Thomasville)	3	4	1	5	13	0	0	0	0	5	0	0	0	10	0
304307	Central Terrace (Winston-Salem)	4	5	7	9	25	0	9	0	2	5	0	0	3	0	0
303440	Cherry Street (Kernersville)	12	4	0	20	36	0	17	0	3	0	0	0	0	9	0
303928	Chestnut Grove (King)	35	12	0	56	103	6	75	0	5	3	0	0	1	0	0
301430	Chestnut Grove (Mocksville)	6	5	5	17	33	0	10	0	2	1	0	0	1	0	0
303917	Clemmons (Clemmons)	151	63	0	32	246	38	226	0	4	2	0	0	2	31	0
303223	Concord (Lewisville)	0	4	1	11	16	0	7	0	1	4	3	23	0	0	0
300867	Concord (Mocksville)	10	6	3	27	46	0	27	0	5	2	0	0	1	7	0
301452	Cornatzer (Mocksville)	0	0	0	11	11	0	11	0	2	0	0	0	2	0	0
303245	Crews (Winston-Salem)	4	3	2	33	42	0	16	0	2	7	1	11	4	8	0
303850	Danbury Community Chapel (Danbury)	5	2	1	0	8	0	3	0	1	1	0	0	0	0	0
295816	Delta (Sandy Ridge)	2	0	2	33	37	0	21	0	3	3	0	0	1	13	0
303280	Dobson (Dobson)	0	0	0	0	0	0	9	0	2	0	0	0	0	0	0
304273	Doubs (Pfafftown)	0	0	0	0	0	0	0	0	0	0	0	0	0	0	0
301007	Dulin (Mocksville)	5	3	5	25	38	0	7	0	3	1	1	6	1	20	0
303303	East Bend (East Bend)	18	13	0	4	35	0	12	0	1	1	0	0	2	0	0
300617	Elbaville (Advance)	2	0	2	0	4	0	15	0	2	1	0	0	0	3	0
304216	Elm Grove (Winston-Salem)	7	3	0	23	33	0	19	0	4	1	0	0	1	0	0
303974	Epworth (Cana)	2	2	0	4	8	0	8	0	1	1	0	0	0	0	0
301920	Fair Grove (Thomasville)	7	9	12	20	48	2	30	0	5	3	3	28	3	14	0
304012	Fairview (Pinnacle)	47	30	13	105	195	0	55	0	9	3	0	0	1	14	0
301100	Fairview (Thomasville)	19	23	9	85	136	0	35	0	1	5	0	0	5	17	0
303781	Faith (Rural Hall)	0	1	0	26	27	0	27	0	4	1	0	0	2	0	0
301144	Farmington (Mocksville)	20	10	15	70	115	0	39	12	8	3	0	0	0	0	0
301441	First (Mocksville)	100	4	26	126	256	3	60	50	3	3	0	0	1	20	0
303826	First (Pilot Mountain)	34	28	5	84	151	9	70	105	7	4	0	0	2	15	0
301942	First (Thomasville)	3	0	0	11	14	0	8	0	2	1	0	0	1	0	0
303371	Forest Chapel (Walnut Cove)	0	0	0	10	10	0	10	0	1	1	0	0	1	0	0
303600	Franklin Heights (Mount Airy)	0	0	0	4	4	0	4	0	1	1	0	0	0	0	0
301691	Friendship (Lexington)	0	0	0	0	0	0	0	0	0	0	0	0	0	25	0

YADKIN VALLEY

Yadkin Valley District Statistical Table 1		18b	19a	19b	20a	20b	21	21a	21b	22	23
GCFA No	Church Name	Amount paid for UMM projects	United Methodist Women membership	Amount paid for UMM projects	Mission Engagement						
					UMM teams sent from local church	Persons sent out on UMM teams	Total community ministries for outreach, justice, and mercy	Number of line 21 which focus on global/regional health	Number of line 21 which focus on engaging in ministry the poor/socially marginalized	Number of persons serving in mission/community ministries	Number of persons served by community ministries for outreach, justice, and mercy
300583	Advance (Advance)	500	0	0	0	0	2	0	1	12	150
303416	Antioch (Belews Creek)	0	0	0	0	0	6	0	0	0	0
303212	Antioch (Rural Hall)	0	7	1217	0	0	0	0	0	1	0
300914	Arcadia (Clemmons)	0	0	250	0	0	4	0	6	40	400
304240	Ardmore (Winston-Salem)	8000	105	3000	0	0	20	0	12	168	12055
297963	Asbury (Hamptonville)	0	0	0	0	0	0	0	0	8	535
300594	Bailey's Chapel (Advance)	500	8	600	0	0	5	0	5	12	400
303314	Baltimore (East Bend)	1134	12	2776	0	0	3	2	1	50	2300
303234	Bethel (King)	0	4	0	0	0	0	0	0	16	0
301417	Bethel (Mocksville)	0	0	0	0	0	3	0	3	10	500
301918	Bethel (Thomasville)	0	22	500	0	0	8	4	4	38	312
303438	Bethel (Winston-Salem)	1586	5	1615	0	0	9	3	9	15	1325
300801	Bethesda (Lexington)	2941	45	2415	0	0	2	0	2	13	0
303110	Bethesda (Pine Hall)	0	0	0	0	0	0	0	0	0	0
301018	Bethlehem (Advance)	0	54	2291	0	0	17	12	17	84	14975
303393	Bethlehem (Winston-Salem)	0	0	0	0	0	0	0	0	0	0
303963	Beulah (Lowgap)	0	0	0	0	0	0	0	0	2	0
303121	Blackwater (Ararat)	0	0	0	0	0	4	1	3	16	1000
303165	Boonville (Boonville)	900	28	2772	0	0	6	0	6	183	480
968624	Brooks Temple (Winston Salem)	2000	30	1000	0	0	3	1	3	27	150
303553	Brookstown (Pfaftown)	430	15	1581	4	3	8	2	6	40	80
303201	Bunker Hill (Kernersville)	4111	36	1097	0	0	19	2	17	182	1715
304262	Burkhead (Winston-Salem)	3097	0	0	0	0	15	13	14	45	7500
301576	Canaan (Winston-Salem)	1500	51	3633	0	0	6	0	6	100	3000
300878	Centenary (Clemmons)	0	10	400	0	0	17	3	9	25	900
304284	Centenary (Winston-Salem)	0	370	10000	0	0	24	2	19	313	7541
300958	Center (Mocksville)	0	14	1572	0	0	3	0	3	5	26
302081	Center (Welcome)	180016	0	23245	0	0	30	0	5	220	1000
304513	Center (Yadkinville)	847	29	0	0	0	3	1	3	12	200
303586	Central (Mount Airy)	1100	40	446	0	0	13	6	0	130	1776
968236	Central (Thomasville)	100	20	300	0	0	3	2	3	8	120
304307	Central Terrace (Winston-Salem)	0	5	750	0	0	7	4	7	30	3500
303440	Cherry Street (Kernersville)	3227	8	500	0	0	2	0	2	19	100
303928	Chestnut Grove (King)	0	0	0	0	0	25	15	10	120	120
301430	Chestnut Grove (Mocksville)	0	12	7105	0	0	6	0	0	20	0
303917	Clemmons (Clemmons)	3358	15	500	0	0	3	1	0	0	0
303223	Concord (Lewisville)	0	7	2500	0	0	3	0	1	16	150
300867	Concord (Mocksville)	0	10	0	0	0	6	0	3	32	620
301452	Cornatzer (Mocksville)	0	0	0	0	0	0	0	0	2	0
303245	Crews (Winston-Salem)	0	17	450	0	0	4	2	2	25	100
303850	Danbury Community Chapel (Danbury)	0	0	0	0	0	0	0	0	36	0
295816	Delta (Sandy Ridge)	1160	22	7660	0	0	0	0	0	13	101
303280	Dobson (Dobson)	0	0	155	0	0	0	0	0	0	0
304273	Doubs (Pfaftown)	0	0	0	0	0	0	0	0	0	0
301007	Dulin (Mocksville)	1345	15	1234	0	0	5	0	5	5	100
303303	East Bend (East Bend)	0	7	280	0	0	9	0	2	18	1050
300617	Elbaville (Advance)	4724	20	901	0	0	2	0	2	10	300
304216	Elm Grove (Winston-Salem)	0	0	0	0	0	3	0	0	16	379
303974	Epworth (Cana)	0	0	0	0	0	2	1	2	10	50
301920	Fair Grove (Thomasville)	0	42	5255	0	0	5	5	5	35	1552
304012	Fairview (Pinnacle)	0	0	0	0	0	10	2	10	125	500
301100	Fairview (Thomasville)	340	26	3478	0	0	4	1	3	116	542
303781	Faith (Rural Hall)	0	12	28	0	0	5	0	5	17	700
301144	Farmington (Mocksville)	0	12	420	0	0	8	2	3	60	1500
301441	First (Mocksville)	160	65	5000	0	0	6	0	2	60	900
303826	First (Pilot Mountain)	0	12	387	0	0	0	0	0	50	1238
301942	First (Thomasville)	0	28	499	0	0	3	0	1	12	250
303371	Forest Chapel (Walnut Cove)	0	0	0	0	0	0	0	0	0	0
303600	Franklin Heights (Mount Airy)	0	0	0	0	0	3	0	3	5	350
301691	Friendship (Lexington)	1000	6	328	0	0	0	0	0	0	3000

	Yadkin Valley District Statistical Table 2	24	25	26	27	28a	28a	29a	29b	30	31	32
		Assets and Debt				Church Expenditures		Benevolent Giving				
	Church Name	Market value of church-owned land, buildings, vehicles and equipment	Market value of financial and other liquid assets	Debt secured by church physical assets	Other debt	Amount APPORTIONED by the CONFERENCE	Amount APPORTIONED by the DISTRICT (if applicable)	Amount PAID to the CONFERENCE for all apportioned causes	Amount PAID to the DISTRICT for all apportioned causes (if applicable)	General Advance Specials	World Service Specials	Annual Conference Advance Specials
300583	Advance (Advance)	1,561,420	70,627	0	0	13452	2643	13452	2643	0	0	0
303416	Antioch (Belews Creek)	524,000	47,073	0	0	2726	536	2726	536	0	0	0
303212	Antioch (Rural Hall)	1,108,480	245,296	0	0	5184	1019	3888	764	0	0	0
300914	Arcadia (Clemmons)	1,655,000	11,346	0	0	4044	794	332	635	0	0	0
304240	Ardmore (Winston-Salem)	12,312,212	3,010,408	0	0	60426	11869	60426	11869	1500	0	2100
297963	Asbury (Hamptonville)	918,000	18,450	0	0	2713	533	2713	533	0	0	0
300594	Bailey's Chapel (Advance)	250,000	30,000	0	0	1756	345	1756	345	0	0	0
303314	Baltimore (East Bend)	2,800,000	399,569	0	0	10758	2113	10758	2113	0	0	0
303234	Bethel (King)	378,100	60,000	0	0	4357	855	4357	855	0	0	0
301417	Bethel (Mocksville)	584,514	85,500	0	0	3299	648	3299	648	0	0	0
301918	Bethel (Thomasville)	1,588,530	22,000	0	0	13744	2699	10308	2024	0	0	0
303438	Bethel (Winston-Salem)	2,743,000	354,898	0	0	12418	2438	12418	2438	0	0	0
300801	Bethesda (Lexington)	1,996,320	176,398	0	0	23561	4628	23585	4604	0	0	0
303110	Bethesda (Pine Hall)	817,000	238,552	0	0	8385	1647	8385	1647	0	0	0
301018	Bethlehem (Advance)	3,915,000	466,812	0	48375	29962	5886	29962	5886	0	25	700
303393	Bethlehem (Winston-Salem)	281,833	10,353	0	0	2268	446	2268	446	0	0	0
303963	Beulah (Lowgap)	210,000	5,000	0	0	931	183	931	183	0	0	0
303121	Blackwater (Ararat)	649,000	52,000	0	0	2344	460	2344	460	0	0	0
303165	Boonville (Boonville)	2,179,156	43,266	35376	22800	15330	3011	15330	3011	0	0	0
968624	Brooks Temple (Winston Salem)	350,000	301,628	0	0	7635	1501	7635	1501	0	0	0
303553	Brookstown (Pfaltown)	2,706,354	764,486	0	0	16959	3331	16959	3331	0	0	20
303201	Bunker Hill (Kernersville)	3,880,500	336,004	0	0	28645	5626	28645	5626	1925	0	0
304262	Burkhead (Winston-Salem)	4,600,000	154,099	286715	0	18396	3613	18396	3613	0	0	120
301576	Canaan (Winston-Salem)	3,314,414	364,785	0	0	28341	5567	33912	0	0	0	0
300878	Centenary (Clemmons)	3,291,000	80,325	0	0	8089	1589	8089	1589	0	0	0
304284	Centenary (Winston-Salem)	42,448,680	17,951,165	0	0	323349	63512	323349	63512	0	0	0
300958	Center (Mocksville)	1,292,500	295,441	0	0	7834	1538	7834	1538	0	0	0
302081	Center (Welcome)	7,328,000	250,891	0	0	30916	6072	20639	6072	0	0	800
304513	Center (Yadkinville)	2,696,725	268,405	0	0	11971	2351	499	2351	0	0	0
303586	Central (Mount Airy)	10,354,000	890,567	0	70157	29943	5881	0	0	0	0	0
968236	Central (Thomasville)	1,185,625	5,000	0	0	8352	1640	3070	1640	0	0	0
304307	Central Terrace (Winston-Salem)	3,537,281	122,265	0	0	7828	1538	7828	1538	0	0	0
303440	Cherry Street (Kernersville)	1,090,000	88,326	13269	0	5344	1050	5344	1050	0	0	0
303928	Chestnut Grove (King)	1,879,000	121,420	47438	0	17610	3459	4403	865	0	0	0
301430	Chestnut Grove (Mocksville)	1,183,525	84,785	0	0	3358	660	2519	660	0	0	0
303917	Clemmons (Clemmons)	7,888,205	474,629	177081	220000	85631	16820	85631	16820	0	0	615
303223	Concord (Lewisville)	2,518,050	95,000	0	0	7362	1446	3454	723	0	0	0
300867	Concord (Mocksville)	2,630,300	133,446	0	13137	8490	1667	0	0	0	0	0
301452	Cornatzer (Mocksville)	1,221,162	84,500	0	0	4701	923	0	0	0	0	0
303245	Crews (Winston-Salem)	3,182,000	52,310	0	0	11768	2312	11768	2312	0	0	0
303850	Danbury Community Chapel (Danbury)	250,750	198,146	0	0	3140	617	0	0	0	0	0
295816	Delta (Sandy Ridge)	1,708,000	150,984	0	0	7692	1511	7692	1511	0	0	0
303280	Dobson (Dobson)	1,340,834	48,469	0	0	5597	1099	5597	1099	0	0	0
304273	Doubs (Pfaltown)	229,000	-	0	0	1092	340	0	0	0	0	0
301007	Dulin (Mocksville)	812,831	102,078	0	0	6114	1201	6114	1201	0	0	0
303303	East Bend (East Bend)	1,489,000	56,520	0	0	3690	725	3690	725	0	0	0
300617	Elbaville (Advance)	675,000	133,500	0	0	3506	689	3506	689	0	0	0
304216	Elm Grove (Winston-Salem)	612,671	12,570	0	0	4216	828	4216	828	0	0	0
303974	Epworth (Cana)	625,000	19,989	0	0	2062	405	2062	405	0	0	0
301920	Fair Grove (Thomasville)	4,570,929	509,164	0	49088	19857	3901	13238	2601	0	0	0
304012	Fairview (Pinnacle)	1,446,010	522,396	0	0	23688	4652	23688	4652	0	0	0
301100	Fairview (Thomasville)	2,321,000	92,436	0	0	11801	2318	11801	2318	0	0	0
303781	Faith (Rural Hall)	2,006,419	461,744	0	0	9900	1945	9900	1945	0	0	0
301144	Farmington (Mocksville)	1,752,500	34,438	1900	0	7281	1431	2912	572	0	0	0
301441	First (Mocksville)	6,908,183	970,545	0	60000	49374	9698	49374	9698	0	0	1000
303826	First (Pilot Mountain)	1,308,672	851,049	0	0	25199	4949	25199	4949	0	0	0
301942	First (Thomasville)	2,413,000	188,137	0	0	8713	1712	8713	1712	0	0	0
303371	Forest Chapel (Walnut Cove)	325,000	46,917	0	0	2606	512	2606	512	0	0	0
303600	Franklin Heights (Mount Airy)	1,080,000	5,000	0	0	3720	731	3720	731	0	0	0
301691	Friendship (Lexington)	849,660	315,106	0	0	11096	2180	11096	2180	0	0	0

YADKIN VALLEY

Yadkin Valley District Statistical Table 2		33	34	35	36a	36b	36c	36d	36e	36f	37	38	39	40	41a
		Benevolent Giving													
Church Name	Youth Service Fund	All other funds sent to the Conference for connectional mission and ministry	Annual Conference Special Sunday offerings	Human Relations Sunday offering	UMCOR offering (formerly One Great Hour of Sharing offering)	Peace with Justice Sunday offering	Native American Ministries Sunday offering	World Communion Sunday offering	UM Student Day offering	Amount given directly to United Methodist causes (not sent to Conference)	Amount given to non-United Methodist benevolent and charitable causes	Clergy pension and non-health benefits	Clergy health benefits	Base compensation paid to Senior or Lead Pastor	
300583	Advance (Advance)	0	0	0	0	0	0	0	0	0	0	0	5054	10303	53025
303416	Antioch (Belews Creek)	0	0	0	0	0	0	0	0	0	0	0	1341	3436	13884
303212	Antioch (Rural Hall)	0	0	0	0	0	0	0	0	0	0	0	916	2172	14660
300914	Arcadia (Clemmons)	0	0	0	0	0	0	0	0	0	0	100	251	0	5800
304240	Ardmore (Winston-Salem)	0	3500	0	5100	325	0	235	0	7500	59310	10299	20284	92000	
297963	Asbury (Hamptonville)	0	0	0	0	0	0	0	0	0	0	2900	0	0	7700
300594	Bailey's Chapel (Advance)	0	0	0	0	0	0	0	0	0	0	0	279	0	12150
303314	Baltimore (East Bend)	0	0	0	0	0	0	0	0	0	0	1217	4859	10411	49253
303234	Bethel (King)	0	0	0	0	0	0	0	0	0	0	1000	0	0	23600
301417	Bethel (Mocksville)	0	0	0	0	0	0	0	0	200	200	1090	1131	18132	
301918	Bethel (Thomasville)	0	0	0	0	0	0	0	0	0	0	200	5348	10303	58720
303438	Bethel (Winston-Salem)	0	0	0	0	0	0	0	0	0	0	0	1790	0	28000
300801	Bethesda (Lexington)	0	0	0	150	0	0	0	0	0	7350	5783	10945	63772	
303110	Bethesda (Pine Hall)	0	0	0	0	0	0	0	0	0	50	4558	10411	43409	
301018	Bethlehem (Advance)	0	2168	20	1088	0	50	0	0	0	34613	6567	10431	86755	
303393	Bethlehem (Winston-Salem)	0	0	0	0	0	0	0	0	1285	1184	1306	3332	13420	
303963	Beulah (Lowgap)	0	0	0	0	0	0	0	0	0	150	0	0	1500	
303121	Blackwater (Ararat)	0	0	0	0	0	0	0	0	0	813	877	0	9425	
303165	Boonville (Boonville)	0	0	0	0	0	0	0	0	0	450	5871	10088	72541	
968624	Brooks Temple (Winston Salem)	0	0	0	0	0	0	0	0	0	0	1745	0	26000	
303553	Brookstown (Pfafftown)	0	0	22	25	0	0	0	7	6523	3536	5656	10195	61749	
303201	Bunker Hill (Kernersville)	0	0	0	235	0	0	0	0	14422	5278	6513	9981	80245	
304262	Burkhead (Winston-Salem)	0	0	30	100	0	0	0	0	1320	4934	5288	10231	59100	
301576	Canaan (Winston-Salem)	0	0	0	637	0	0	0	0	0	23071	5308	10088	72432	
300878	Centenary (Clemmons)	0	0	0	0	0	0	0	0	0	3557	1357	0	25955	
304284	Centenary (Winston-Salem)	0	0	0	5500	0	0	0	0	32500	172000	25418	46932	145988	
300958	Center (Mocksville)	0	0	0	0	0	0	0	0	0	6305	2811	6247	27530	
302081	Center (Welcome)	0	0	0	600	0	0	0	0	14793	23245	7375	9981	89528	
304513	Center (Yadkinville)	0	0	0	0	0	0	0	0	0	2932	5373	10303	59223	
303586	Central (Mount Airy)	0	0	0	0	0	0	0	0	0	36824	6145	10088	75130	
968236	Central (Thomasville)	0	0	0	0	0	0	0	0	0	0	0	0	11218	
304307	Central Terrace (Winston-Salem)	0	0	0	0	0	0	0	0	0	0	0	0	16000	
303440	Cherry Street (Kernersville)	0	0	0	0	0	0	0	0	0	0	0	1718	0	20760
303928	Chestnut Grove (King)	0	0	0	0	0	0	0	0	0	930	5184	11303	46008	
301430	Chestnut Grove (Mocksville)	0	0	0	0	0	0	0	0	0	0	0	0	15500	
303917	Clemmons (Clemmons)	0	0	0	1405	0	0	0	0	2774	32475	7953	10106	105003	
303223	Concord (Lewisville)	0	1360	0	0	0	0	0	0	0	0	2123	5187	22917	
300867	Concord (Mocksville)	0	0	0	0	0	0	0	0	0	1532	1833	4927	35000	
301452	Cornatzer (Mocksville)	0	0	0	0	0	0	0	0	0	0	544	0	21024	
303245	Crews (Winston-Salem)	0	0	0	0	0	0	0	0	0	4125	4669	12011	47990	
303850	Danbury Community Chapel (Danbury)	0	0	0	0	0	0	0	0	0	580	0	0	26004	
295816	Delta (Sandy Ridge)	0	0	0	0	0	0	0	0	0	0	3034	6941	43260	
303280	Dobson (Dobson)	0	0	0	0	0	0	0	0	50	3556	0	0	11100	
304273	Doubs (Pfafftown)	0	0	0	0	0	0	0	0	0	0	869	2082	6255	
301007	Dulin (Mocksville)	0	0	0	0	0	0	0	0	0	564	1655	0	22100	
303303	East Bend (East Bend)	0	0	0	0	0	0	0	0	900	1000	1846	4164	24916	
300617	Elbaville (Advance)	0	0	40	0	0	0	0	0	0	2000	365	0	15615	
304216	Elm Grove (Winston-Salem)	0	0	0	0	0	0	0	0	0	0	1520	4048	13734	
303974	Epworth (Cana)	0	0	0	0	0	0	0	0	0	500	523	0	7786	
301920	Fair Grove (Thomasville)	0	0	0	20	0	0	0	0	0	10153	5390	10503	59540	
304012	Fairview (Pinnacle)	0	0	0	0	0	0	0	0	0	3530	6085	10088	56031	
301100	Fairview (Thomasville)	0	0	100	100	100	100	100	100	9407	926	5565	10195	62950	
303781	Faith (Rural Hall)	0	500	0	50	0	0	0	0	5808	7726	3064	6182	31500	
301144	Farmington (Mocksville)	0	0	0	0	0	0	0	0	0	500	3308	8890	34017	
301441	First (Mocksville)	0	0	0	5750	0	0	0	0	0	67819	11444	21884	99822	
303826	First (Pilot Mountain)	0	0	0	0	0	0	0	0	110	0	5296	11089	61359	
301942	First (Thomasville)	0	0	0	0	0	0	0	0	0	1241	1526	1735	20577	
303371	Forest Chapel (Walnut Cove)	0	0	0	0	0	0	0	0	0	0	1381	3643	14189	
303600	Franklin Heights (Mount Airy)	0	0	0	0	0	0	0	0	0	500	1565	4921	14400	
301691	Friendship (Lexington)	0	0	0	0	0	0	0	0	0	0	4107	9254	46876	

Yadkin Valley District Statistical Table 2		41b	41c	42a	42b	42c	43	44	45	46	47
		Clergy and Staff								Programming and Operating Expenses	
Church Name	Base compensation paid to all Associate/Assistant Pastors and other pastoral staff	Base compensation paid to Deacons (not included in 41a or 41b)	Housing benefits paid to Senior or Lead Pastor	Housing benefits paid to all Associate/Assistant Pastors and other pastoral staff	Deacons (not included in 42a or 42b)	Total paid to pastor and associate(s)/assistant(s) for accountable reimbursements	Total paid to pastor and associate(s)/assistant(s) for any other cash allowances	Total paid in salary and benefits for all other church staff and diaconal ministers	Local church program expenses	Local church operating expenses	
300583	Advance (Advance)	0	0	0	0	0	0	0	16342	1309	56734
303416	Antioch (Belews Creek)	0	0	0	0	0	0	0	0	1833	5007
303212	Antioch (Rural Hall)	0	0	6340	0	0	909	0	5282	587	13068
300914	Arcadia (Clemmons)	0	0	11000	0	0	696	0	0	1445	21651
304240	Ardmore (Winston-Salem)	34608	0	16000	10000	0	6630	0	225963	31925	182578
297963	Asbury (Hamptonville)	0	0	5500	0	0	1027	0	4590	357	9782
300594	Bailey's Chapel (Advance)	0	0	12150	0	0	0	0	0	400	4200
303314	Baltimore (East Bend)	0	0	0	0	0	1390	0	4589	2941	39187
303234	Bethel (King)	0	0	0	0	0	305	0	0	1272	23045
301417	Bethel (Mocksville)	0	0	0	0	0	0	0	0	1715	13322
301918	Bethel (Thomasville)	0	0	0	0	0	0	0	9555	1000	40260
303438	Bethel (Winston-Salem)	0	0	0	0	0	0	0	11745	9658	40844
300801	Bethesda (Lexington)	0	0	0	0	0	0	0	37099	5714	75505
303110	Bethesda (Pine Hall)	0	0	0	0	0	0	0	3266	2053	17279
301018	Bethlehem (Advance)	0	0	0	0	0	1061	0	65449	13357	88066
303393	Bethlehem (Winston-Salem)	0	0	0	0	0	0	0	0	1444	5437
303963	Beulah (Lowgap)	0	0	4500	0	0	0	0	0	1	4172
303121	Blackwater (Ararat)	0	0	2550	0	0	2268	0	0	1902	10285
303165	Boonville (Boonville)	0	0	0	0	0	527	0	29631	5019	45452
968624	Brooks Temple (Winston Salem)	0	0	0	0	0	0	0	11407	1500	22900
303553	Brookstown (Pfafftown)	0	0	5833	0	0	1462	0	59223	6776	39134
303201	Bunker Hill (Kernersville)	0	0	3000	0	0	0	0	102955	23924	68037
304262	Burkhead (Winston-Salem)	0	0	0	0	0	278	0	56927	1936	113455
301576	Canaan (Winston-Salem)	0	0	0	0	0	1962	0	100752	23672	78143
300878	Centenary (Clemmons)	0	0	0	0	0	1636	0	9301	1410	39148
304284	Centenary (Winston-Salem)	233861	0	18000	66000	0	3116	0	1708980	215357	351371
300958	Center (Mocksville)	0	0	0	0	0	180	0	5217	709	31539
302081	Center (Welcome)	12075	0	0	0	0	1492	0	77004	32680	86149
304513	Center (Yadkinville)	0	0	600	0	0	325	0	9734	4910	35810
303586	Central (Mount Airy)	10815	0	3000	0	0	468	0	98431	31056	92871
968236	Central (Thomasville)	0	0	10000	0	0	0	0	0	0	56600
304307	Central Terrace (Winston-Salem)	0	0	0	0	0	0	0	11887	294	25355
303440	Cherry Street (Kernersville)	0	0	4008	0	0	0	250	5268	645	16433
303928	Chestnut Grove (King)	0	0	0	0	0	1465	0	29880	8794	55499
301430	Chestnut Grove (Mocksville)	0	0	0	0	0	0	0	0	3255	12850
303917	Clemmons (Clemmons)	121270	0	7020	0	0	1279	0	373629	69455	257641
303223	Concord (Lewisville)	0	0	0	0	0	1479	970	8530	879	2513
300867	Concord (Mocksville)	0	0	0	0	0	835	0	5597	2439	27025
301452	Cornatzer (Mocksville)	0	0	0	0	0	0	0	0	845	23549
303245	Crews (Winston-Salem)	0	0	0	0	0	630	0	17614	1311	34536
303850	Danbury Community Chapel (Danbury)	0	0	0	0	0	0	0	0	0	29647
295816	Delta (Sandy Ridge)	0	0	0	0	0	100	0	0	2540	19938
303280	Dobson (Dobson)	0	0	1650	0	0	0	0	0	819	13597
304273	Doubs (Pfafftown)	0	0	0	0	0	0	0	0	0	6835
301007	Dulin (Mocksville)	0	0	0	0	0	319	0	3634	3014	28652
303303	East Bend (East Bend)	0	0	0	0	0	0	0	0	1705	11777
300617	Elbaville (Advance)	0	0	1552	0	0	0	0	0	650	24000
304216	Elm Grove (Winston-Salem)	0	0	0	0	0	0	0	6841	356	10155
303974	Epworth (Cana)	0	0	0	0	0	0	0	7786	0	12500
301920	Fair Grove (Thomasville)	0	0	0	0	0	1697	450	42506	9268	50661
304012	Fairview (Pinnacle)	0	0	3600	0	0	0	300	59313	13820	72503
301100	Fairview (Thomasville)	0	0	0	0	0	1010	0	0	6054	27274
303781	Faith (Rural Hall)	0	0	9145	0	0	1570	0	11845	1825	26784
301144	Farmington (Mocksville)	0	0	8000	0	0	7172	0	2025	1100	9025
301441	First (Mocksville)	36955	0	4800	12000	0	144	0	157152	53564	102461
303826	First (Pilot Mountain)	0	0	0	0	0	0	0	64902	8102	84359
301942	First (Thomasville)	0	0	0	0	0	490	335	10400	450	38643
303371	Forest Chapel (Walnut Cove)	0	0	0	0	0	0	1000	0	183	5081
303600	Franklin Heights (Mount Airy)	0	0	0	0	0	0	0	2592	910	14357
301691	Friendship (Lexington)	0	0	0	0	0	0	0	22090	3484	21033

YADKIN VALLEY

Yadkin Valley District Statistical Table 2		48	49	70
		Debt Payments and Building Improvements		
Church Name		Principal & interest on indebtedness, loans, mortgages, etc.	Capital expenditures for building, improvements, and major equipment purchases	TOTAL CHURCH EXPENSES
300583	Advance (Advance)	0	0	158862
303416	Antioch (Belews Creek)	0	0	28763
303212	Antioch (Rural Hall)	0	0	48586
300914	Arcadia (Clemmons)	0	0	41910
304240	Ardmore (Winston-Salem)	0	44982	827134
297963	Asbury (Hamptonville)	0	4996	40098
300594	Bailey's Chapel (Advance)	0	0	31280
303314	Baltimore (East Bend)	0	21177	147895
303234	Bethel (King)	0	0	54434
301417	Bethel (Mocksville)	0	0	39737
301918	Bethel (Thomasville)	0	3691	141409
303438	Bethel (Winston-Salem)	0	347581	454474
300801	Bethesda (Lexington)	0	30271	264778
303110	Bethesda (Pine Hall)	0	6291	97349
301018	Bethlehem (Advance)	0	41714	387912
303393	Bethlehem (Winston-Salem)	0	0	30122
303963	Beulah (Lowgap)	0	0	11437
303121	Blackwater (Ararat)	0	0	30924
303165	Boonville (Boonville)	7860	0	195780
968624	Brooks Temple (Winston Salem)	0	6100	78788
303553	Brookstown (Pfaftown)	0	0	220451
303201	Bunker Hill (Kernersville)	0	29688	380474
304262	Burkhead (Winston-Salem)	8617	157799	442144
301576	Canaan (Winston-Salem)	0	1500	351477
300878	Centenary (Clemmons)	0	5243	97285
304284	Centenary (Winston-Salem)	0	441654	3853538
300958	Center (Mocksville)	0	48857	138767
302081	Center (Welcome)	0	0	382433
304513	Center (Yadkinville)	0	6313	138373
303586	Central (Mount Airy)	0	137900	502728
968236	Central (Thomasville)	0	0	82528
304307	Central Terrace (Winston-Salem)	0	0	62902
303440	Cherry Street (Kernersville)	964	0	56440
303928	Chestnut Grove (King)	18342	17517	200190
301430	Chestnut Grove (Mocksville)	0	0	34784
303917	Clemmons (Clemmons)	23538	59471	1176085
303223	Concord (Lewisville)	0	0	50135
300867	Concord (Mocksville)	0	2214	81402
301452	Cornatzer (Mocksville)	0	0	45962
303245	Crews (Winston-Salem)	0	2532	139498
303850	Danbury Community Chapel (Danbury)	0	0	56231
295816	Delta (Sandy Ridge)	0	0	85016
303280	Dobson (Dobson)	0	882	38350
304273	Doubs (Pfaftown)	0	0	16041
301007	Dulin (Mocksville)	0	0	67253
303303	East Bend (East Bend)	0	24015	74738
300617	Elbaville (Advance)	0	0	48417
304216	Elm Grove (Winston-Salem)	0	0	41698
303974	Epworth (Cana)	0	3600	35162
301920	Fair Grove (Thomasville)	0	0	206027
304012	Fairview (Pinnacle)	0	14762	268372
301100	Fairview (Thomasville)	0	8577	146677
303781	Faith (Rural Hall)	0	12844	130688
301144	Farmington (Mocksville)	0	497	78018
301441	First (Mocksville)	0	99701	733568
303826	First (Pilot Mountain)	0	0	265365
301942	First (Thomasville)	0	17803	103625
303371	Forest Chapel (Walnut Cove)	0	0	28595
303600	Franklin Heights (Mount Airy)	0	0	43696
301691	Friendship (Lexington)	0	0	120120



Yadkin Valley District Statistical Table 1		1	2a	2b	2c	2d	2e	2f	3a	3b	3c	3d	3e	3f	4
		Professing Membership													
GCFA No	Church Name	Professing members as of end of prior year	Received this year on Profession of Faith through confirmation	Received this year on Profession of Faith other than confirmation	Membership restored by Affirmation of Faith	Added by correction	Transferred in from another UMC	Transferred in from a non-United Methodist Church	Removed by Charge Conference Action	Withdrawn from Professing Membership	Removed by Correction	Transferred out to another United Methodist Church	Transferred out to a non-United Methodist Church	Removed by death/deceased	TOTAL PROFESSING MEMBERS reported at the close of this year
300630	Fulton (Advance)	112	0	0	0	0	0	0	0	0	0	0	0	3	109
288092	G3 (Winston Salem)	96	0	0	0	0	0	0	0	0	0	0	2	0	94
303358	Germantown (Walnut Cove)	49	0	0	0	0	0	0	0	0	0	0	2	3	44
300891	Good Hope (Lexington)	453	0	0	0	0	0	0	0	0	0	0	0	0	453
304364	Green Street (Winston-Salem)	527	0	0	0	0	0	0	0	0	0	0	0	0	527
303382	Hanes (Winston-Salem)	74	0	0	0	0	0	0	0	67	0	7	0	0	0
297928	Hanes Grove (Hamptonville)	82	0	0	0	0	0	0	0	0	0	0	0	1	81
303108	Harmony Grove (Lewisville)	219	0	0	0	0	0	0	0	1	0	0	0	3	215
303815	Hatcher's Chapel (Claudville)	19	0	0	0	0	0	0	0	0	0	0	0	0	19
303405	Hickory Ridge (Winston-Salem)	67	0	2	0	0	0	0	0	0	0	0	0	2	67
300708	Hillsdale (Advance)	986	0	4	0	0	19	25	0	0	0	0	0	2	1032
301997	Johnsontown (Thomasville)	205	0	0	0	0	0	1	0	0	0	0	0	3	203
303906	Kingswood (Rural Hall)	446	0	3	0	0	4	0	0	0	0	2	2	8	441
304397	Konnoak Hills (Winston-Salem)	176	0	0	0	0	0	0	0	0	0	0	0	3	173
303507	Level Cross (Dobson)	134	0	0	0	0	0	0	0	0	0	2	0	3	129
303520	Lewisville (Lewisville)	1034	0	0	0	0	2	1	0	1	0	1	1	7	1027
301372	Liberty (Mocksville)	279	0	0	0	0	6	0	0	0	0	0	0	2	283
297941	Longtown (Yadkinville)	149	0	0	0	0	0	0	0	0	0	0	0	4	145
304160	Love's (Walkertown)	460	0	0	0	0	0	0	0	0	0	0	0	3	457
303462	Main Street (Kernersville)	1505	8	0	0	0	1	1	0	32	1	3	3	19	1457
304125	Maple Grove (Mount Airy)	63	0	0	0	0	0	0	0	0	0	0	0	3	60
303542	Maple Springs (Winston-Salem)	908	5	0	0	0	2	0	0	2	2	0	6	17	888
304400	Marvin (Winston-Salem)	255	0	0	0	0	0	0	0	0	0	0	0	1	254
301964	Memorial (Thomasville)	959	0	3	0	0	1	0	0	4	4	0	3	10	942
301428	Midway (Lexington)	699	0	2	0	0	3	0	0	0	0	0	0	8	696
303564	Mitchell's Chapel (Boonville)	180	0	0	0	0	0	0	0	0	0	0	0	2	178
300732	Mocks (Advance)	159	0	0	0	0	0	0	0	0	0	0	0	1	158
304182	Morris Chapel (Walkertown)	684	0	4	0	0	0	0	0	1	0	0	0	8	679
304422	Mount Carmel (Winston-Salem)	434	0	0	0	0	0	0	0	0	0	2	4	8	420
303837	Mount Herman (Mount Airy)	52	0	0	0	0	0	0	6	0	0	0	1	0	45
301086	Mount Olive (Yadkinville)	105	0	0	0	0	0	0	0	0	0	0	0	2	103
300936	Mount Olivet (Lexington)	521	0	0	0	0	1	1	0	0	0	0	0	5	518
304078	Mount Pleasant (Boonville)	71	0	0	0	0	0	0	0	0	0	0	0	3	68
304238	Mount Pleasant (Tobaccoville)	170	0	0	0	0	0	0	0	0	88	0	0	1	81
303688	Mount Pleasant (Winston-Salem)	87	0	0	0	0	0	0	0	0	0	1	2	1	83
304444	Mount Tabor (Winston-Salem)	2254	14	4	3	0	8	7	2	11	0	6	2	18	2251
303952	Mount Zion (Pinnacle)	92	0	0	0	0	0	2	0	0	0	0	0	3	91
288775	Mountain Grove (Hamptonville)	43	0	0	0	0	0	0	0	0	0	0	0	1	42
304114	New Home (East Bend)	73	0	0	0	0	0	0	0	0	0	0	0	1	72
303187	New Hope (Pilot Mountain)	31	0	0	0	0	0	0	0	0	0	0	1	1	29
303724	New Hope (Winston-Salem)	356	3	0	0	0	0	1	0	0	0	1	0	4	355
301543	New Mount Vernon (Winston-Salem)	159	0	0	0	0	0	0	0	0	0	0	0	2	157
288081	New Story (NS) (Winston-Salem)	0	0	0	0	0	0	0	0	0	0	0	0	0	0
301474	New Union (Mocksville)	152	0	0	2	0	0	0	0	0	0	0	0	3	151
301463	Oak Forest (Winston-Salem)	542	0	0	0	0	0	0	0	0	0	0	1	7	534
300971	Oak Grove (Mocksville)	187	0	0	0	9	0	0	0	0	0	0	0	2	194
303746	Oak Grove (Mount Airy)	66	0	0	0	0	0	0	0	0	0	0	0	0	66
303132	Palmyra (Germantown)	261	3	0	0	0	0	0	0	0	26	0	0	5	233
304034	Pilot View (Pilot Mountain)	29	0	0	0	0	0	0	0	0	0	0	0	2	27
303495	Pine Grove (Kernersville)	272	0	0	0	2	0	1	0	0	0	0	0	4	271
303848	Pine Grove (Winston Salem)	385	0	1	0	0	0	0	0	0	0	0	4	5	377
301601	Pine Woods (Thomasville)	78	0	0	0	0	0	0	0	0	0	3	0	6	69
968087	Piney Grove (Advance)	31	0	0	0	0	0	0	0	0	0	0	0	2	29
303883	Pinnacle (Pinnacle)	59	0	0	0	0	0	0	0	0	0	0	0	3	56
303666	Pisgah (Kernersville)	91	0	1	0	0	0	0	0	0	0	2	0	1	89
301645	Pleasant Grove (Thomasville)	385	0	0	0	0	0	0	0	0	0	0	0	5	380
304295	Pleasant Hill (Pfafftown)	57	0	0	0	0	0	0	0	0	0	0	0	0	57
304091	Prospect (East Bend)	147	0	0	0	0	0	0	0	0	0	0	0	3	144
303622	Rockford Street (Mount Airy)	50	0	0	0	0	0	0	0	0	0	0	0	0	50
968271	Saints Home (Winston-Salem)	72	0	0	0	0	0	0	0	0	0	0	0	2	70

YADKIN VALLEY

Yadkin Valley District Statistical Table 1		5a	5b	5c	5d	5e	5f	5g	5	6a	6b	6	7	7a	8a	8b	8	9	10			
GCFA No	Church Name	Membership Ethnicity							Membership Gender							Average attendance at all weekly worship services	Number of persons who worship online	Persons baptized this year (0-12 yrs.)	Persons baptized this year (13 yrs. or older)	TOTAL number of persons baptized this year	Total Baptized Members who have not become Professing Members	Number of other constituents of the church
		Asian members	Black members	Hispanic/Latino members	Native American members	Pacific Islander members	White members	Multi-Racial members	TOTAL MEMBERSHIP ETHNICITY	Female members	Male members	TOTAL MEMBERSHIP GENDER										
300630	Fulton (Advance)	0	0	1	0	0	108	0	109	62	47	109	22	12	0	0	0	9	27			
288092	G3 (Winston Salem)	1	0	2	0	0	91	0	94	47	47	94	49	170	0	0	0	0	35			
303358	Germantown (Walnut Cove)	0	0	0	0	0	44	0	44	22	22	44	15	27	0	0	0	0	0			
300891	Good Hope (Lexington)	0	3	0	2	0	448	0	453	238	215	453	163	60	0	0	0	0	130			
304364	Green Street (Winston-Salem)	4	84	66	0	0	372	1	527	305	222	527	100	100	3	0	3	3	180			
303382	Hanes (Winston-Salem)	0	0	0	0	0	0	0	0	0	0	0	0	0	0	0	0	0	0			
297928	Hanes Grove (Hamptonville)	0	0	0	0	0	81	0	81	48	33	81	12	0	0	0	0	0	8			
303108	Harmony Grove (Lewisville)	0	1	0	0	0	214	0	215	123	92	215	34	55	0	0	0	15	27			
303815	Hatcher's Chapel (Clausville)	0	0	0	0	0	19	0	19	11	8	19	5	0	0	0	0	0	0			
303405	Hickory Ridge (Winston-Salem)	0	0	0	0	0	67	0	67	43	24	67	24	27	1	2	3	1	6			
300708	Hillsdale (Advance)	1	9	3	1	1	1009	8	1032	572	460	1032	224	554	7	4	11	207	590			
301997	Johnsontown (Thomasville)	0	0	0	0	0	203	0	203	140	63	203	25	73	0	0	0	0	0			
303906	Kingswood (Rural Hall)	4	0	1	0	0	436	0	441	283	158	441	115	0	0	0	0	0	12			
304397	Konnoak Hills (Winston-Salem)	0	1	1	0	0	171	0	173	106	67	173	34	36	0	0	0	0	0			
303507	Level Cross (Dobson)	0	0	1	0	0	127	1	129	70	59	129	31	61	1	0	1	12	40			
303520	Lewisville (Lewisville)	1	0	1	1	0	1024	0	1027	554	473	1027	183	244	2	0	2	182	143			
301372	Liberty (Mocksville)	0	0	0	0	0	283	0	283	145	138	283	52	54	1	0	1	24	3			
297941	Longtown (Yadkinville)	1	0	0	0	0	144	0	145	89	56	145	57	0	0	0	0	0	39			
304160	Love's (Walkertown)	0	1	0	0	0	455	1	457	265	192	457	30	140	0	0	0	0	0			
303462	Main Street (Kernersville)	0	6	0	2	3	1444	2	1457	810	647	1457	283	586	0	1	1	208	120			
304125	Maple Grove (Mount Airy)	0	0	0	0	0	60	0	60	35	25	60	15	20	0	0	0	0	0			
303542	Maple Springs (Winston-Salem)	8	6	1	3	0	868	2	888	523	365	888	153	165	1	1	2	112	99			
304400	Marvin (Winston-Salem)	0	11	148	0	0	95	0	254	127	127	254	100	550	1	0	1	1	250			
301964	Memorial (Thomasville)	3	0	2	0	0	937	0	942	481	461	942	123	90	0	0	0	39	44			
301428	Midway (Lexington)	1	0	0	0	0	695	0	696	419	277	696	111	280	0	1	1	37	50			
303564	Mitchell's Chapel (Boonville)	0	0	0	0	0	178	0	178	104	74	178	55	248	0	0	0	0	5			
300732	Mocks (Advance)	1	0	0	0	0	155	2	158	92	66	158	70	40	0	0	0	110	36			
304182	Morris Chapel (Walkertown)	0	2	1	1	0	674	1	679	358	321	679	160	598	0	0	0	48	294			
304422	Mount Carmel (Winston-Salem)	0	10	0	0	0	410	0	420	237	183	420	100	20	1	0	1	55	41			
303837	Mount Herman (Mount Airy)	0	0	0	0	0	45	0	45	24	21	45	19	3	1	0	1	0	0			
301086	Mount Olive (Yadkinville)	0	0	0	0	0	103	0	103	59	44	103	25	10	0	0	0	0	0			
300936	Mount Olivet (Lexington)	0	0	2	0	0	516	0	518	309	209	518	64	134	3	0	3	3	1			
304078	Mount Pleasant (Boonville)	0	0	0	0	0	68	0	68	39	29	68	20	5	0	0	0	0	0			
304238	Mount Pleasant (Tobacoville)	0	0	0	0	0	81	0	81	48	33	81	23	61	0	0	0	0	25			
303688	Mount Pleasant (Winston-Salem)	0	1	0	0	0	82	0	83	45	38	83	8	0	0	0	0	0	8			
304444	Mount Tabor (Winston-Salem)	9	9	8	5	4	2204	12	2251	1228	1023	2251	556	0	6	2	8	297	193			
303952	Mount Zion (Pinnacle)	0	0	2	0	0	89	0	91	51	40	91	35	0	0	0	0	0	4			
288775	Mountain Grove (Hamptonville)	0	0	0	0	0	42	0	42	28	14	42	18	8	0	0	0	0	0			
304114	New Home (East Bend)	0	0	0	0	0	72	0	72	44	28	72	3	5	0	0	0	9	2			
303187	New Hope (Pilot Mountain)	0	0	0	0	0	29	0	29	20	9	29	25	25	0	0	0	0	0			
303724	New Hope (Winston-Salem)	0	2	21	0	0	332	0	355	205	150	355	107	120	3	0	3	61	32			
301543	New Mount Vernon (Winston-Salem)	0	0	1	0	4	152	0	157	86	71	157	30	25	0	0	0	18	27			
288081	New Story (NS) (Winston-Salem)	0	0	0	0	0	0	0	0	0	0	0	140	85	0	8	8	270	470			
301474	New Union (Mocksville)	0	0	0	0	0	151	0	151	86	65	151	52	45	0	1	1	13	43			
301463	Oak Forest (Winston-Salem)	0	0	0	1	0	533	0	534	301	233	534	134	338	0	1	1	0	150			
300971	Oak Grove (Mocksville)	0	0	0	0	0	194	0	194	107	87	194	59	0	0	0	0	2	1			
303746	Oak Grove (Mount Airy)	0	0	2	0	0	64	0	66	41	25	66	21	35	0	0	0	0	20			
303132	Palmyra (Germantown)	0	0	0	0	0	232	1	233	137	96	233	42	0	0	0	0	0	12			
304034	Pilot View (Pilot Mountain)	0	0	0	0	0	27	0	27	19	8	27	10	3	0	0	0	0	0			
303495	Pine Grove (Kernersville)	2	0	1	0	0	268	0	271	153	118	271	110	520	0	0	0	40	47			
303848	Pine Grove (Winston Salem)	0	5	0	0	0	371	1	377	227	150	377	104	172	0	1	1	0	0			
301601	Pine Woods (Thomasville)	0	0	0	0	0	69	0	69	35	34	69	30	142	0	0	0	0	0			
968087	Piney Grove (Advance)	0	29	0	0	0	0	0	29	18	11	29	20	0	0	0	0	0	0			
303883	Pinnacle (Pinnacle)	0	0	0	0	0	56	0	56	33	23	56	43	0	0	0	0	0	10			
303666	Pisgah (Kernersville)	0	0	3	0	0	86	0	89	47	42	89	32	65	0	0	0	0	3			
301645	Pleasant Grove (Thomasville)	0	1	4	0	0	375	0	380	208	172	380	37	82	0	0	0	8	0			
304295	Pleasant Hill (Pfaftown)	0	0	0	0	0	56	1	57	34	23	57	24	11	0	0	0	5	8			
304091	Prospect (East Bend)	0	0	0	0	0	144	0	144	88	56	144	24	8	0	0	0	2	11			
303622	Rockford Street (Mount Airy)	0	0	0	0	0	50	0	50	35	15	50	8	0	0	0	0	0	0			
968271	Saints Home (Winston-Salem)	0	68	0	0	0	0	2	70	49	21	70	20	105	0	0	0	0	10			

YADKIN VALLEY

Yadkin Valley District Statistical Table 1		11a	11b	11c	11d	11	12	13	14	15	16	16a	16b	17	18a	
		PARTICIPANTS IN CHRISTIAN FORMATION GROUPS (CFG), including Sunday School, educational classes, and other small group ministries					Other Classes and Education									
GCFA No	Church Name	Number of CHILDREN CFG participants and leaders (ages 0-11)	Number of YOUTH CFG participants and leaders (ages 12-18)	Number of YOUNG ADULT CFG participants and leaders (ages 19-30)	Number of OTHER ADULT CFG participants and leaders (ages 31+)	TOTAL Christian Formation Group Participants	Total enrolled in confirmation preparation classes this year	Average weekly attendance (all ages) in Sunday Church School or other weekly education classes	Number of participants in Vacation Bible School	Ongoing Sunday Church School Classes offered	Ongoing small groups, support groups, or classes offered	Number of Gracious Accountability (GA) Discipleship Groups in line 16	Participants in GA groups	Support groups or small groups offered for a short term only	United Methodist Men membership	
300630	Fulton (Advance)	6	0	0	19	25	0	14	0	2	4	0	0	0	12	
288092	G3 (Winston Salem)	20	0	10	42	72	0	0	0	3	0	0	0	3	0	
303358	Germantown (Walnut Cove)	0	2	0	0	2	0	2	0	0	0	0	0	0	0	
300891	Good Hope (Lexington)	22	13	15	100	150	0	123	0	14	3	0	0	0	0	
304364	Green Street (Winston-Salem)	20	10	18	70	118	0	10	0	2	4	0	0	0	0	
303382	Hanes (Winston-Salem)	0	0	0	0	0	0	7	0	0	0	0	0	0	0	
297928	Hanes Grove (Hamptonville)	0	0	0	0	0	0	0	0	0	0	0	0	0	0	
303108	Harmony Grove (Lewisville)	7	9	6	66	88	0	35	0	6	6	0	0	1	12	
303815	Hatcher's Chapel (Claudville)	0	0	2	4	6	0	6	0	1	1	0	0	0	0	
303405	Hickory Ridge (Winston-Salem)	0	0	0	13	13	0	13	0	1	0	0	0	1	0	
300708	Hillsdale (Advance)	300	140	28	350	818	15	108	0	3	33	0	0	30	0	
301997	Johnsontown (Thomasville)	0	0	0	9	9	0	9	0	1	0	0	0	1	9	
303906	Kingswood (Rural Hall)	7	10	2	20	39	0	40	0	8	1	0	0	0	0	
304397	Konnoak Hills (Winston-Salem)	4	1	0	20	25	0	16	0	1	2	0	0	1	12	
303507	Level Cross (Dobson)	0	0	12	20	32	0	5	0	1	1	0	0	1	15	
303520	Lewisville (Lewisville)	54	12	24	110	200	0	87	27	2	8	1	5	3	27	
301372	Liberty (Mocksville)	27	5	16	64	112	0	64	0	7	4	0	0	2	14	
297941	Longtown (Yadkinville)	7	3	10	54	74	0	46	0	6	0	0	0	0	13	
304160	Love's (Walkertown)	15	10	2	75	102	0	40	0	6	6	0	0	0	30	
303462	Main Street (Kernersville)	53	74	0	319	446	8	216	0	26	3	0	0	0	55	
304125	Maple Grove (Mount Airy)	0	0	0	15	15	0	15	0	2	1	0	0	1	0	
303542	Maple Springs (Winston-Salem)	77	31	3	160	271	7	118	50	15	10	0	0	0	0	
304400	Marvin (Winston-Salem)	0	25	0	0	25	0	49	0	5	3	0	0	8	0	
301964	Memorial (Thomasville)	50	89	66	252	457	0	65	3	10	17	0	0	3	0	
301428	Midway (Lexington)	65	67	20	113	265	10	85	0	15	10	0	0	0	8	
303564	Mitchell's Chapel (Boonville)	6	7	3	35	51	0	26	20	4	7	0	0	2	11	
300732	Mocks (Advance)	10	0	11	62	83	0	38	0	7	1	0	0	0	12	
304182	Morris Chapel (Walkertown)	17	10	19	232	278	0	194	0	17	12	0	0	3	25	
304422	Mount Carmel (Winston-Salem)	23	0	5	75	103	0	67	0	8	8	4	123	2	40	
303837	Mount Herman (Mount Airy)	3	1	2	16	22	0	9	0	2	1	0	0	0	0	
301086	Mount Olive (Yadkinville)	1	1	0	22	24	0	24	0	3	1	0	0	0	8	
300936	Mount Olivet (Lexington)	12	8	7	72	99	0	15	22	2	2	2	23	0	0	
304078	Mount Pleasant (Boonville)	3	0	1	20	24	0	12	0	1	1	0	0	3	5	
304238	Mount Pleasant (Tobaccoville)	1	0	0	38	39	0	22	0	1	0	0	0	2	13	
303688	Mount Pleasant (Winston-Salem)	0	0	0	8	8	0	8	0	1	1	0	0	1	0	
304444	Mount Tabor (Winston-Salem)	105	100	13	258	476	14	240	0	13	20	0	0	7	49	
303952	Mount Zion (Pinnacle)	0	0	0	9	9	0	9	0	1	2	1	3	1	0	
288775	Mountain Grove (Hamptonville)	0	0	0	0	0	0	14	0	1	0	0	0	0	0	
304114	New Home (East Bend)	7	1	2	15	25	0	8	0	2	1	0	0	3	0	
303187	New Hope (Pilot Mountain)	0	0	0	5	5	0	5	0	1	1	0	0	0	0	
303724	New Hope (Winston-Salem)	18	33	10	128	189	4	43	0	4	10	7	140	0	11	
301543	New Mount Vernon (Winston-Salem)	0	0	0	112	112	0	0	0	0	2	0	0	0	10	
288081	New Story (NS) (Winston-Salem)	79	57	18	110	264	0	0	0	0	6	0	0	15	0	
301474	New Union (Mocksville)	5	4	0	20	29	0	25	0	4	3	0	0	0	5	
301463	Oak Forest (Winston-Salem)	135	62	35	102	334	0	50	0	5	8	0	0	0	24	
300971	Oak Grove (Mocksville)	14	8	0	18	40	0	22	0	5	1	0	0	1	18	
303746	Oak Grove (Mount Airy)	3	0	2	10	15	0	10	0	2	1	0	0	0	0	
303132	Palmyra (Germantown)	0	0	0	0	0	0	28	0	6	1	0	0	0	9	
304034	Pilot View (Pilot Mountain)	0	0	0	8	8	0	9	0	1	0	0	0	0	0	
303495	Pine Grove (Kernersville)	20	2	3	20	45	4	26	0	1	4	0	0	0	11	
303848	Pine Grove (Winston Salem)	5	1	0	91	97	1	23	0	6	5	0	0	1	13	
301601	Pine Woods (Thomasville)	0	7	0	25	32	0	20	0	3	3	0	0	10	10	
968087	Piney Grove (Advance)	0	6	0	0	6	0	0	0	0	0	0	0	0	8	
303883	Pinnacle (Pinnacle)	0	0	0	23	23	0	10	0	1	2	0	0	3	14	
303666	Pisgah (Kernersville)	3	0	0	15	18	0	10	0	1	1	0	0	0	13	
301645	Pleasant Grove (Thomasville)	5	0	13	55	73	0	25	0	2	1	0	0	1	12	
304295	Pleasant Hill (Pfafftown)	0	1	1	12	14	0	14	0	3	1	1	17	1	0	
304091	Prospect (East Bend)	7	0	1	24	32	0	18	0	4	1	0	0	3	8	
303622	Rockford Street (Mount Airy)	0	0	0	0	0	0	4	0	0	0	0	0	0	0	
968271	Saints Home (Winston-Salem)	0	0	0	0	0	0	0	0	0	0	0	0	0	14	

YADKIN VALLEY

2021 JOURNAL OF THE ANNUAL CONFERENCE

Yadkin Valley District Statistical Table 1		18b	19a	19b	20a	20b	21	21a	21b	22	23
GCFA No	Church Name	Amount paid for UMM projects	United Methodist Women membership	Amount paid for UMM projects	UMVIM teams sent from local church	Persons sent out on UMVIM teams	Total community ministries for outreach, justice, and mercy	Mission Engagement			
								Number of line 21 which focus on global/regional health	Number of line 21 which focus on engaging in ministry the poor/socially marginalized	Number of persons serving in mission/community ministries	Number of persons served by community ministries for outreach, justice, and mercy
300630	Fulton (Advance)	3215	8	2038	0	1	5	2	1	40	239
288092	G3 (Winston Salem)	0	0	3000	0	0	4	1	3	50	500
303358	Germantown (Walnut Cove)	0	0	0	0	0	135	0	135	4	0
300891	Good Hope (Lexington)	0	0	0	0	0	0	0	0	75	100
304364	Green Street (Winston-Salem)	0	0	0	0	0	0	0	0	100	400
303382	Hanes (Winston-Salem)	0	0	0	0	0	0	0	0	0	0
297928	Hanes Grove (Hamptonville)	0	0	0	0	0	0	0	0	0	0
303108	Harmony Grove (Lewisville)	1885	23	150	0	0	8	0	8	25	10000
303815	Hatcher's Chapel (Clausville)	0	0	0	0	0	0	0	0	0	0
303405	Hickory Ridge (Winston-Salem)	0	29	800	0	0	5	0	2	18	350
300708	Hillsdale (Advance)	0	0	0	0	0	15	15	15	90	2500
301997	Johnsontown (Thomasville)	2500	10	416	0	0	3	1	2	33	1125
303906	Kingswood (Rural Hall)	0	10	0	1	15	0	0	0	15	1200
304397	Konnoak Hills (Winston-Salem)	0	13	6900	0	1	1	0	1	16	45
303507	Level Cross (Dobson)	346	20	5544	0	0	10	0	0	20	200
303520	Lewisville (Lewisville)	477	42	1150	0	0	11	3	6	100	250
301372	Liberty (Mocksville)	760	22	936	0	0	3	2	2	45	2015
297941	Longtown (Yadkinville)	0	12	0	0	0	2	0	0	35	84
304160	Love's (Walkertown)	500	12	1000	0	0	4	2	2	32	5800
303462	Main Street (Kernersville)	2410	124	3800	0	0	9	0	9	110	10000
304125	Maple Grove (Mount Airy)	0	0	0	0	0	1	0	1	31	200
303542	Maple Springs (Winston-Salem)	0	0	0	0	0	10	5	8	350	20679
304400	Marvin (Winston-Salem)	0	45	0	0	0	10	0	0	25	600
301964	Memorial (Thomasville)	0	121	12058	0	3	12	0	12	300	7097
301428	Midway (Lexington)	1154	27	1044	0	0	32	11	9	201	2000
303564	Mitchell's Chapel (Boonville)	1500	23	1725	0	0	5	0	5	43	4500
300732	Mocks (Advance)	3340	19	2821	0	0	25	4	12	60	13430
304182	Morris Chapel (Walkertown)	0	21	125	0	0	15	3	5	113	1661
304422	Mount Carmel (Winston-Salem)	3500	33	1390	0	0	0	0	0	22	0
303837	Mount Herman (Mount Airy)	0	9	150	0	0	4	0	2	2	200
301086	Mount Olive (Yadkinville)	1900	8	0	0	0	4	0	4	13	207
300936	Mount Olivet (Lexington)	0	0	0	0	0	6	3	6	115	200
304078	Mount Pleasant (Boonville)	0	14	648	0	0	2	0	2	12	200
304238	Mount Pleasant (Tobaccoville)	5000	14	0	0	0	7	1	3	35	300
303688	Mount Pleasant (Winston-Salem)	0	0	0	0	0	2	0	0	2	0
304444	Mount Tabor (Winston-Salem)	880	201	3935	0	2	34	34	34	782	10000
303952	Mount Zion (Pinnacle)	0	9	1019	0	0	2	0	2	4	500
288775	Mountain Grove (Hamptonville)	0	0	0	0	0	4	0	0	1	80
304114	New Home (East Bend)	2515	16	271	0	0	1	0	1	5	75
303187	New Hope (Pilot Mountain)	0	0	0	0	0	2	0	1	0	75
303724	New Hope (Winston-Salem)	0	43	2093	0	0	13	1	12	130	2365
301543	New Mount Vernon (Winston-Salem)	50	28	777	0	0	0	0	0	25	0
288081	New Story (NS) (Winston-Salem)	0	0	0	0	0	11	2	11	270	450
301474	New Union (Mocksville)	3955	4	1680	0	0	15	1	14	67	511
301463	Oak Forest (Winston-Salem)	1975	54	2191	0	0	24	3	14	220	5000
300971	Oak Grove (Mocksville)	5777	21	1359	0	0	6	0	0	35	650
303746	Oak Grove (Mount Airy)	56	14	275	0	0	0	0	0	3	200
303132	Palmyra (Germantown)	0	0	0	0	0	3	0	3	17	3200
304034	Pilot View (Pilot Mountain)	0	0	0	0	0	5	2	2	9	250
303495	Pine Grove (Kernersville)	600	24	504	0	0	3	0	3	40	100
303848	Pine Grove (Winston Salem)	140	25	0	0	0	20	6	16	60	2504
301601	Pine Woods (Thomasville)	1000	7	850	0	0	2	0	1	10	400
968087	Piney Grove (Advance)	0	15	0	0	0	0	0	0	0	0
303883	Pinnacle (Pinnacle)	738	21	2061	0	0	9	0	4	25	475
303666	Pisgah (Kernersville)	2928	14	289	0	0	3	0	2	10	1000
301645	Pleasant Grove (Thomasville)	7660	25	4331	0	0	1	0	0	15	4500
304295	Pleasant Hill (Pfaftown)	0	13	0	0	0	1	0	1	18	800
304091	Prospect (East Bend)	158	14	0	0	0	6	3	3	15	400
303622	Rockford Street (Mount Airy)	0	0	0	0	0	0	0	0	10	0
968271	Saints Home (Winston-Salem)	0	16	170	0	0	0	0	0	0	0

	Yadkin Valley District Statistical Table 2	24	25	26	27	28a	28a	29a	29b	30	31	32
		Assets and Debt				Church Expenditures		Benevolent Giving				
	Church Name	Market value of church-owned land, buildings, vehicles and equipment	Market value of financial and other liquid assets	Debt secured by church physical assets	Other debt	Amount APPORTIONED by the CONFERENCE	Amount APPORTIONED by the DISTRICT (if applicable)	Amount PAID to the CONFERENCE for all apportioned causes	Amount PAID to the DISTRICT for all apportioned causes (if applicable)	General Advance Specials	World Service Specials	Annual Conference Advance Specials
300630	Fulton (Advance)	1,559,900	76,244	0	2404	4941	970	4941	970	0	0	0
288092	G3 (Winston Salem)	6,200	34,068	0	0	8451	1661	0	0	0	0	0
303358	Germantown (Walnut Cove)	550,000	55,000	0	0	2335	458	1473	458	0	0	0
300891	Good Hope (Lexington)	949,230	1,142,495	0	0	16648	3270	12208	3270	0	500	0
304364	Green Street (Winston-Salem)	248,000	195,000	0	90500	26241	5154	0	0	0	0	0
303382	Hanes (Winston-Salem)	-	-	0	0	2187	681	0	0	0	0	0
297928	Hanes Grove (Hamptonville)	833,250	17,283	0	605	2378	467	2378	467	0	0	0
303108	Harmony Grove (Lewisville)	2,018,000	676,817	0	0	12666	2488	12666	2488	335	0	0
303815	Hatcher's Chapel (Claudville)	300,000	301	0	0	1015	199	0	0	0	0	0
303405	Hickory Ridge (Winston-Salem)	367,000	161,657	0	0	7708	1515	1700	1515	0	0	0
300708	Hillsdale (Advance)	3,287,951	168,712	1376165	0	60089	11803	60089	11803	0	0	0
301997	Johnsontown (Thomasville)	1,695,000	36,000	0	0	5526	1085	5526	1085	0	0	0
303906	Kingswood (Rural Hall)	6,355,845	53,260	0	0	20190	3966	20214	3990	0	0	0
304397	Konnoak Hills (Winston-Salem)	2,783,000	316,611	0	0	12452	2446	0	0	0	0	0
303507	Level Cross (Dobson)	840,000	101,656	0	0	5085	999	5085	999	0	0	0
303520	Lewisville (Lewisville)	7,653,000	200,782	0	81906	52854	10381	52855	10381	0	20	0
301372	Liberty (Mocksville)	2,000,000	98,000	0	0	8052	1582	1000	500	0	0	0
297941	Longtown (Yadkinville)	512,479	63,204	0	0	4926	968	4926	968	0	0	0
304160	Love's (Walkertown)	5,280,000	1,600,000	0	0	29627	5820	29627	5820	0	0	0
303462	Main Street (Kernersville)	10,930,000	2,149,316	698669	0	96697	18993	96697	18993	1000	0	0
304125	Maple Grove (Mount Airy)	590,000	13,550	0	0	3855	757	3855	757	0	0	0
303542	Maple Springs (Winston-Salem)	10,812,000	2,069,686	0	75600	78003	15321	58800	11200	0	0	0
304400	Marvin (Winston-Salem)	3,704,000	16,978	0	0	9420	1850	7850	1542	0	0	0
301964	Memorial (Thomasville)	15,275,574	367,905	0	0	69261	13604	69261	13604	0	0	0
301428	Midway (Lexington)	2,718,730	415,449	0	0	41240	8101	27493	5401	0	0	0
303564	Mitchell's Chapel (Boonville)	525,000	20,000	0	0	8245	1619	10708	1619	0	0	0
300732	Mocks (Advance)	2,748,200	110,000	0	0	14562	2860	14562	2860	0	0	0
304182	Morris Chapel (Walkertown)	8,308,000	778,957	0	0	42782	8403	42782	8403	0	0	0
304422	Mount Carmel (Winston-Salem)	4,405,222	108,316	0	0	16547	3251	16547	3251	0	0	0
303837	Mount Herman (Mount Airy)	535,000	17,336	0	0	1543	303	1543	303	0	0	0
301086	Mount Olive (Yadkinville)	806,000	132,000	0	0	3961	777	3961	777	0	0	0
300936	Mount Olivet (Lexington)	2,500,000	612,282	0	0	15496	3044	15496	3044	0	0	0
304078	Mount Pleasant (Boonville)	432,200	135,024	0	3443	4549	893	4549	893	0	0	0
304238	Mount Pleasant (Tobaccoville)	2,029,200	128,643	0	0	8248	1621	8248	1621	0	0	0
303688	Mount Pleasant (Winston-Salem)	1,574,500	10,824	0	0	2885	566	2885	566	0	0	0
304444	Mount Tabor (Winston-Salem)	16,150,000	2,804,414	0	1134305	117960	23170	74401	23170	0	0	0
303952	Mount Zion (Pinnacle)	800,000	91,760	0	5700	4532	890	4534	890	0	0	0
288775	Mountain Grove (Hamptonville)	296,500	85,618	0	0	1824	359	1824	359	100	0	0
304114	New Home (East Bend)	1,397,750	95,494	0	3191	4331	850	4331	850	0	0	0
303187	New Hope (Pilot Mountain)	104,000	80,080	0	0	1949	382	1949	382	0	0	0
303724	New Hope (Winston-Salem)	4,324,000	87,351	0	28789	26747	5252	7687	5252	0	0	0
301543	New Mount Vernon (Winston-Salem)	1,350,000	40,000	0	0	8206	1611	6389	3529	0	0	0
288081	New Story (NS) (Winston-Salem)	750,000	48,000	340000	0	0	0	0	0	0	0	0
301474	New Union (Mocksville)	550,910	131,964	0	0	9027	1773	9027	1773	0	0	0
301463	Oak Forest (Winston-Salem)	4,210,000	345,017	0	0	21956	4312	21956	4312	0	0	0
300971	Oak Grove (Mocksville)	1,012,240	197,318	0	0	6154	1209	6154	1209	0	0	0
303746	Oak Grove (Mount Airy)	1,200,000	27,500	0	0	3375	662	3375	662	0	0	0
303132	Palmyra (Germantown)	836,600	50,035	0	0	7612	1496	6978	1371	0	0	0
304034	Pilot View (Pilot Mountain)	260,200	157,929	0	0	2104	413	2104	413	0	0	0
303495	Pine Grove (Kernersville)	2,824,746	496,405	71183	15360	14936	2934	14936	2934	0	0	0
303848	Pine Grove (Winston Salem)	4,853,058	291,173	0	0	21925	4306	0	0	0	0	0
301601	Pine Woods (Thomasville)	968,000	46,610	0	0	5544	1089	5544	1089	0	0	100
968087	Piney Grove (Advance)	415,000	42,000	0	0	2076	408	2076	408	0	0	0
303883	Pinnacle (Pinnacle)	750,000	21,542	0	6000	5657	1111	5657	1111	0	0	0
303666	Pisgah (Kernersville)	1,804,000	1,152,134	0	0	7257	1426	7257	1426	0	0	0
301645	Pleasant Grove (Thomasville)	2,913,690	80,035	268784	18985	15994	3141	475	0	0	0	0
304295	Pleasant Hill (Pafftown)	390,066	161,391	0	0	4053	796	4053	796	0	0	0
304091	Prospect (East Bend)	2,366,726	184,600	0	6046	8255	1261	8268	1631	0	0	0
303622	Rockford Street (Mount Airy)	2,000,000	-	0	0	1661	326	0	0	0	0	0
968271	Saints Home (Winston-Salem)	273,100	-	0	0	5602	1100	5602	1100	0	0	0

YADKIN VALLEY

Yadkin Valley District Statistical Table 2		33	34	35	36a	36b	36c	36d	36e	36f	37	38	39	40	41a
		Benevolent Giving													
Church Name	Youth Service Fund	All other funds sent to the Conference for connectional mission and ministry	Annual Conference Special Sunday offerings	Human Relations Sunday offering	UMCOR offering (formerly One Great Hour of Sharing offering)	Peace with Justice Sunday offering	Native American Ministries Sunday offering	World Communion Sunday offering	UM Student Day offering	Amount given directly to United Methodist causes (not sent to Conference)	Amount given to non-United Methodist benevolent and charitable causes	Clergy pension and non-health benefits	Clergy health benefits	Base compensation paid to Senior or Lead Pastor	
300630	Fulton (Advance)	0	0	0	0	0	0	0	0	0	0	2776	2019	5068	18028
288092	G3 (Winston Salem)	0	0	0	0	0	0	0	0	0	0	0	3630	6827	46288
303358	Germanton (Walnut Cove)	0	0	0	0	0	0	0	0	0	0	0	385	0	7802
300891	Good Hope (Lexington)	0	0	0	0	4440	0	0	0	0	0	4052	5169	10303	55248
304364	Green Street (Winston-Salem)	0	0	0	0	0	0	0	0	750	1000	3777	8097	60000	
303382	Hanes (Winston-Salem)	0	0	0	0	0	0	0	0	0	0	425	1186	3638	
297928	Hanes Grove (Hamptonville)	0	0	0	0	0	0	0	0	0	0	105	607	0	6000
303108	Harmony Grove (Lewisville)	0	405	0	0	90	0	0	40	0	100	13851	3991	6994	48390
303815	Hatcher's Chapel (Claudville)	0	0	0	0	0	0	0	0	0	0	0	0	0	0
303405	Hickory Ridge (Winston-Salem)	0	0	0	0	0	0	0	0	0	0	1058	2202	2285	30224
300708	Hillsdale (Advance)	0	0	0	0	0	0	0	0	0	6000	33858	10292	17400	113468
301997	Johnsontown (Thomasville)	0	0	0	0	0	0	0	0	0	0	0	0	0	9324
303906	Kingswood (Rural Hall)	0	0	0	0	0	0	0	0	4350	2190	4602	10303	43683	
304397	Konnoak Hills (Winston-Salem)	0	0	0	0	0	0	0	0	934	381	4564	10411	36231	
303507	Level Cross (Dobson)	0	0	0	0	0	0	0	0	0	3060	3086	6871	31249	
303520	Lewisville (Lewisville)	0	2812	0	0	50	0	0	0	288	31122	7489	11316	80403	
301372	Liberty (Mocksville)	0	0	0	0	0	0	0	0	600	800	0	0	21630	
297941	Longtown (Yadkinville)	0	0	0	0	0	0	0	0	0	0	1486	0	18428	
304160	Love's (Walkertown)	0	0	0	0	0	0	0	0	0	0	4613	10966	52400	
303462	Main Street (Kernersville)	0	600	0	0	75	0	0	0	500	60742	13203	21655	115352	
304125	Maple Grove (Mount Airy)	0	0	0	0	0	0	0	0	0	0	1746	5490	16418	
303542	Maple Springs (Winston-Salem)	0	0	0	0	0	0	0	0	151165	111556	9185	18789	73805	
304400	Marvin (Winston-Salem)	0	0	0	0	75	0	0	0	0	929	4104	10411	28260	
301964	Memorial (Thomasville)	0	0	0	0	1393	0	0	0	0	51620	19501	23407	98606	
301428	Midway (Lexington)	0	0	0	0	0	0	0	0	255	1675	5983	10088	74825	
303564	Mitchell's Chapel (Boonville)	0	0	0	0	0	0	0	0	500	2000	4550	10411	29831	
300732	Mocks (Advance)	0	0	0	0	0	0	0	0	800	6741	4842	11011	48916	
304182	Morris Chapel (Walkertown)	0	0	0	0	0	0	0	0	20968	0	4621	7763	87790	
304422	Mount Carmel (Winston-Salem)	0	0	25	0	0	0	0	0	0	2223	5345	7930	65262	
303837	Mount Herman (Mount Airy)	0	0	0	0	0	0	0	0	0	400	0	0	3600	
301086	Mount Olive (Yadkinville)	0	0	0	0	0	0	0	0	0	314	1763	0	21432	
300936	Mount Olivet (Lexington)	0	0	0	0	0	0	0	0	9075	8723	5162	10903	57897	
304078	Mount Pleasant (Boonville)	0	0	0	0	0	0	0	0	0	500	1870	4036	12607	
304238	Mount Pleasant (Tobaccoville)	0	0	0	0	0	0	0	0	0	2865	2834	7105	28132	
303688	Mount Pleasant (Winston-Salem)	0	0	0	0	0	0	0	0	100	100	435	0	8403	
304444	Mount Tabor (Winston-Salem)	0	600	0	2500	0	0	0	0	5254	55454	14620	23326	132335	
303952	Mount Zion (Pinnacle)	0	0	0	0	0	0	0	0	744	326	2219	5206	21630	
288775	Mountain Grove (Hamptonville)	0	0	0	0	315	0	0	0	0	2133	0	0	12500	
304114	New Home (East Bend)	0	0	0	0	0	0	0	0	0	150	1422	3833	11685	
303187	New Hope (Pilot Mountain)	0	0	0	0	0	0	0	0	0	0	753	0	10173	
303724	New Hope (Winston-Salem)	0	806	75	831	25	25	0	0	125	8973	10054	21285	69522	
301543	New Mount Vernon (Winston-Salem)	0	0	0	0	0	0	0	0	0	1000	0	0	29000	
288081	New Story (NS) (Winston-Salem)	0	0	0	0	0	0	0	0	0	72400	6701	11899	88291	
301474	New Union (Mocksville)	0	0	0	0	0	0	0	0	0	915	4269	10411	37800	
301463	Oak Forest (Winston-Salem)	0	0	0	0	0	0	0	0	100	0	5878	10195	69000	
300971	Oak Grove (Mocksville)	0	0	0	0	0	0	0	0	0	2507	697	0	20600	
303746	Oak Grove (Mount Airy)	0	0	0	0	0	0	0	0	0	2100	0	0	11100	
303132	Palmyra (Germanton)	0	0	0	0	0	0	0	0	0	0	3192	7676	29520	
304034	Pilot View (Pilot Mountain)	0	0	0	0	0	0	0	0	500	5033	0	0	12500	
303495	Pine Grove (Kernersville)	0	0	0	0	0	0	0	0	180	3029	5324	13651	59888	
303848	Pine Grove (Winston Salem)	0	0	72	195	90	115	0	147	0	645	5222	10303	56287	
301601	Pine Woods (Thomasville)	0	0	0	200	0	0	0	0	0	1313	0	0	8543	
968087	Piney Grove (Advance)	0	0	0	0	0	0	0	0	0	0	0	0	8430	
303883	Pinnacle (Pinnacle)	0	0	0	0	0	0	0	0	0	0	2219	5206	21748	
303666	Pisgah (Kernersville)	0	0	0	0	0	0	0	0	0	205	1812	0	29000	
301645	Pleasant Grove (Thomasville)	0	0	0	0	0	0	0	0	0	532	4027	8014	47415	
304295	Pleasant Hill (Pffattown)	0	0	50	65	0	0	0	0	0	1117	1520	3643	13734	
304091	Prospect (East Bend)	0	0	0	0	0	0	0	0	1000	7000	2672	6666	22140	
303622	Rockford Street (Mount Airy)	0	0	0	0	0	0	0	0	0	150	0	0	4880	
968271	Saints Home (Winston-Salem)	0	0	0	0	0	0	0	0	0	152	2044	4627	21055	

YADKIN VALLEY

Yadkin Valley District Statistical Table 2		41b	41c	42a	42b	42c	43	44	45	46	47
		Clergy and Staff								Programming and Operating Expenses	
Church Name	Base compensation paid to all Associate/Assistant Pastors and other pastoral staff	Base compensation paid to Deacons (not included in 41a or 41b)	Housing benefits paid to Senior or Lead Pastor	Housing benefits paid to all Associate/Assistant Pastors and other pastoral staff	Deacons (not included in 42a or 42b)	Total paid to pastor and associate(s) for accountable reimbursements	Total paid to pastor and associate(s) for any other cash allowances	Total paid in salary and benefits for all other church staff and diaconal ministers	Local church program expenses	Local church operating expenses	
300630	Fulton (Advance)	0	0	0	0	0	314	0	2507	547	13251
288092	G3 (Winston Salem)	0	0	10539	0	0	733	0	30793	16351	5709
303358	Germantown (Walnut Cove)	0	0	6000	0	0	0	0	0	1003	13264
300891	Good Hope (Lexington)	0	0	0	0	0	542	0	15047	12765	59204
304364	Green Street (Winston-Salem)	24000	0	12000	0	0	0	0	77248	36000	84000
303382	Hanes (Winston-Salem)	0	0	432	0	0	0	0	0	0	10144
297928	Hanes Grove (Hamptonville)	0	0	6000	0	0	0	0	0	701	9232
303108	Harmony Grove (Lewisville)	0	0	0	0	0	444	1500	29026	5003	44620
303815	Hatcher's Chapel (Claudville)	0	0	0	0	2399	0	0	0	301	3979
303405	Hickory Ridge (Winston-Salem)	0	0	5871	0	0	3237	0	7957	80	20603
300708	Hillsdale (Advance)	20832	0	15000	6600	0	1511	0	241709	35087	137330
301997	Johnsontown (Thomasville)	0	0	12684	0	0	0	0	6540	1609	18882
303906	Kingswood (Rural Hall)	0	0	0	0	0	8550	8550	70020	22742	58220
304397	Konnoak Hills (Winston-Salem)	0	0	14040	0	0	200	3000	14549	267	37420
303507	Level Cross (Dobson)	0	0	0	0	0	835	0	0	298	6537
303520	Lewisville (Lewisville)	15930	0	9725	8741	0	1424	0	170671	15023	132490
301372	Liberty (Mocksville)	0	0	12000	0	0	0	645	8662	7610	22412
297941	Longtown (Yadkinville)	0	0	10983	0	0	172	0	2754	12004	13902
304160	Love's (Walkertown)	0	0	6000	0	0	750	0	16500	6200	99500
303462	Main Street (Kernersville)	43824	0	0	12000	0	1365	0	698157	61386	206415
304125	Maple Grove (Mount Airy)	0	0	1800	0	0	294	0	5075	672	8187
303542	Maple Springs (Winston-Salem)	23200	0	22200	11000	0	4565	0	215945	57405	125900
304400	Marvin (Winston-Salem)	0	0	1500	0	0	0	0	0	1018	34545
301964	Memorial (Thomasville)	121462	0	0	5000	0	0	9551	233252	53303	151401
301428	Midway (Lexington)	0	0	0	0	0	492	0	157166	27146	94905
303564	Mitchell's Chapel (Boonville)	0	0	0	0	0	13429	0	8908	3000	17000
300732	Mocks (Advance)	0	0	0	0	0	638	0	15645	4256	61797
304182	Morris Chapel (Walkertown)	0	0	0	0	0	4231	350	160423	28841	137254
304422	Mount Carmel (Winston-Salem)	0	0	0	0	0	4200	0	37662	6191	52436
303837	Mount Herman (Mount Airy)	0	0	3600	0	0	0	0	0	747	5249
301086	Mount Olive (Yadkinville)	0	0	0	0	0	286	0	0	1511	16516
300936	Mount Olivet (Lexington)	0	0	7500	0	0	2471	0	25726	9963	21067
304078	Mount Pleasant (Boonville)	5125	0	0	0	0	663	350	0	1012	11512
304238	Mount Pleasant (Tobaccoville)	0	0	3000	0	0	852	0	3900	684	10973
303688	Mount Pleasant (Winston-Salem)	0	0	0	0	0	0	0	825	19	15047
304444	Mount Tabor (Winston-Salem)	71815	0	0	16500	0	2439	0	542269	54127	317247
303952	Mount Zion (Pinnacle)	0	0	0	0	0	269	0	1395	902	16415
288775	Mountain Grove (Hamptonville)	0	0	0	0	0	0	450	0	30	6046
304114	New Home (East Bend)	4750	0	0	0	0	615	0	600	307	7174
303187	New Hope (Pilot Mountain)	0	0	3240	0	0	912	0	0	34	4168
303724	New Hope (Winston-Salem)	39717	0	0	0	0	4771	0	62627	3972	139715
301543	New Mount Vernon (Winston-Salem)	0	0	0	0	0	0	0	13942	1072	30745
288081	New Story (NS) (Winston-Salem)	9600	0	14400	0	0	7100	0	78234	12242	38242
301474	New Union (Mocksville)	0	0	0	0	0	2583	0	2100	1511	20861
301463	Oak Forest (Winston-Salem)	0	0	0	0	0	1234	0	56689	7829	70145
300971	Oak Grove (Mocksville)	0	0	7065	0	0	1248	0	0	1764	36087
303746	Oak Grove (Mount Airy)	0	0	0	0	0	200	0	0	1000	6500
303132	Palmyra (Germantown)	0	0	0	0	0	500	0	0	1264	29685
304034	Pilot View (Pilot Mountain)	0	0	0	0	0	497	0	0	1534	4874
303495	Pine Grove (Kernersville)	0	0	0	0	0	3490	0	32041	9562	46745
303848	Pine Grove (Winston Salem)	0	0	0	0	0	259	0	37179	8119	89836
301601	Pine Woods (Thomasville)	0	0	11623	0	0	1116	0	3897	725	14502
968087	Piney Grove (Advance)	0	0	0	0	0	0	0	2805	1000	6100
303883	Pinnacle (Pinnacle)	0	0	0	0	0	0	0	0	2049	25932
303666	Pisgah (Kernersville)	0	0	0	0	0	168	0	4600	810	30123
301645	Pleasant Grove (Thomasville)	0	0	8000	0	0	0	0	42391	1535	51159
304295	Pleasant Hill (Pfaftown)	2938	0	0	0	0	0	0	6500	1406	7353
304091	Prospect (East Bend)	9000	0	0	0	0	1164	0	2700	1200	33000
303622	Rockford Street (Mount Airy)	0	0	0	0	0	0	0	1571	760	8825
968271	Saints Home (Winston-Salem)	0	0	6000	0	0	0	0	4140	750	8093

YADKIN VALLEY

Yadkin Valley District Statistical Table 2		48	49	70
		Debt Payments and Building Improvements		
Church Name		Principal & interest on indebtedness, loans, mortgages, etc.	Capital expenditures for building, improvements, and major equipment purchases	TOTAL CHURCH EXPENSES
300630	Fulton (Advance)	0	580	51001
288092	G3 (Winston Salem)	0	0	120870
303358	Germanton (Walnut Cove)	0	0	30385
300891	Good Hope (Lexington)	0	39448	222196
304364	Green Street (Winston-Salem)	12335	12000	331207
303382	Hanes (Winston-Salem)	0	0	15825
297928	Hanes Grove (Hamptonville)	4380	4400	34270
303108	Harmony Grove (Lewisville)	0	17807	187750
303815	Hatcher's Chapel (Claudville)	0	0	6679
303405	Hickory Ridge (Winston-Salem)	0	14706	91438
300708	Hillsdale (Advance)	118200	48492	877671
301997	Johnsontown (Thomasville)	0	4615	60265
303906	Kingswood (Rural Hall)	0	18034	275448
304397	Konnoak Hills (Winston-Salem)	0	2123	124120
303507	Level Cross (Dobson)	0	14488	72508
303520	Lewisville (Lewisville)	0	40062	590802
301372	Liberty (Mocksville)	0	3834	79693
297941	Longtown (Yadkinville)	10528	11308	87459
304160	Love's (Walkertown)	0	0	232376
303462	Main Street (Kernersville)	640	2186077	3538681
304125	Maple Grove (Mount Airy)	0	16247	60541
303542	Maple Springs (Winston-Salem)	0	9635	904350
304400	Marvin (Winston-Salem)	0	0	90234
301964	Memorial (Thomasville)	0	0	851361
301428	Midway (Lexington)	0	43240	448669
303564	Mitchell's Chapel (Boonville)	0	0	101956
300732	Mocks (Advance)	0	0	172068
304182	Morris Chapel (Walkertown)	0	35817	539243
304422	Mount Carmel (Winston-Salem)	0	0	201072
303837	Mount Herman (Mount Airy)	0	0	15442
301086	Mount Olive (Yadkinville)	0	1113	47673
300936	Mount Olivet (Lexington)	0	4025	181052
304078	Mount Pleasant (Boonville)	0	0	43117
304238	Mount Pleasant (Tobaccoville)	0	0	70214
303688	Mount Pleasant (Winston-Salem)	0	22280	50660
304444	Mount Tabor (Winston-Salem)	683392	137611	2157060
303952	Mount Zion (Pinnacle)	0	4000	58530
288775	Mountain Grove (Hamptonville)	0	2610	26367
304114	New Home (East Bend)	0	10568	46285
303187	New Hope (Pilot Mountain)	0	0	21611
303724	New Hope (Winston-Salem)	0	9550	385012
301543	New Mount Vernon (Winston-Salem)	0	0	85677
288081	New Story (NS) (Winston-Salem)	31236	14240	384585
301474	New Union (Mocksville)	0	0	91250
301463	Oak Forest (Winston-Salem)	0	24227	271565
300971	Oak Grove (Mocksville)	0	13311	90642
303746	Oak Grove (Mount Airy)	0	5000	29937
303132	Palmyra (Germanton)	0	7596	87782
304034	Pilot View (Pilot Mountain)	0	24	27479
303495	Pine Grove (Kernersville)	54298	13822	259900
303848	Pine Grove (Winston Salem)	0	0	208469
301601	Pine Woods (Thomasville)	0	4018	52670
968087	Piney Grove (Advance)	0	15079	35898
303883	Pinnacle (Pinnacle)	0	4138	68060
303666	Pisgah (Kernersville)	0	0	75401
301645	Pleasant Grove (Thomasville)	36566	5656	205770
304295	Pleasant Hill (Pfafftown)	0	0	43175
304091	Prospect (East Bend)	0	4500	100941
303622	Rockford Street (Mount Airy)	0	8300	24486
968271	Saints Home (Winston-Salem)	0	0	53563



Yadkin Valley District Statistical Table 1		1	2a	2b	2c	2d	2e	2f	3a	3b	3c	3d	3e	3f	4
		Professing Membership													
GCFA No	Church Name	Professing members as of end of prior year	Received this year on Profession of Faith through confirmation	Received this year on Profession of Faith other than confirmation	Membership restored by Affirmation of Faith	Added by correction	Transferred in from another UMC	Transferred in from a non-United Methodist Church	Removed by Charge Conference Action	Withdrawn from Professing Membership	Removed by Correction	Transferred out to another United Methodist Church	Transferred out to a non-United Methodist Church	Removed by death/deceased	TOTAL PROFESSING MEMBERS reported at the close of this year
301031	Salem (Mocksville)	93	0	1	0	0	0	0	0	0	0	0	0	0	94
303941	Salem (Mount Airy)	194	0	0	0	0	0	0	0	1	0	0	0	0	193
303985	Sedge Garden (Kernersville)	961	0	0	0	0	0	2	0	2	0	2	0	11	948
304158	Shady Grove (East Bend)	96	0	0	0	0	0	0	0	0	0	0	0	1	95
301782	Shady Grove (Winston-Salem)	874	12	6	0	0	3	7	0	0	1	0	0	9	892
304001	Sharon (Lewisville)	74	0	0	0	0	0	0	0	4	3	3	0	4	60
304023	Shiloh (Germantown)	85	0	0	0	0	0	0	0	0	0	0	0	0	85
301827	Shiloh (Lexington)	334	0	0	0	0	2	3	27	0	0	0	2	9	301
304067	Shoals (Pinnacle)	69	0	0	0	0	1	0	0	0	3	0	3	2	62
303518	Siloam (Siloam)	34	0	0	0	0	0	0	0	0	0	0	0	0	34
300526	Smith Grove (Mocksville)	245	0	2	0	0	50	2	0	0	0	0	0	5	294
295918	Snow Hill (Danbury)	178	0	3	0	0	0	0	0	0	0	0	0	2	179
968260	St. Andrew's (Winston-Salem)	104	0	0	2	0	0	1	0	0	0	0	0	1	106
968566	St. James (Rural Hall)	108	0	0	0	0	0	0	0	0	0	0	0	8	100
303143	St. Mark (Winston-Salem)	99	0	0	0	0	0	0	0	0	0	0	0	1	98
968588	St. Mary's (Walnut Cove)	69	1	0	0	0	0	0	0	0	4	0	0	0	66
304147	St. Paul (Hamptonville)	60	0	0	0	0	0	0	0	0	0	0	0	1	59
966911	St. Paul (Kernersville)	91	0	0	0	0	0	0	0	0	0	0	0	2	89
968282	St. Paul (Winston-Salem)	421	0	0	0	0	0	2	0	0	0	0	0	7	416
968134	St. Stephen (Lexington)	78	0	0	0	0	0	0	0	0	0	0	0	1	77
303575	Stanford (Siloam)	7	0	0	0	0	0	0	0	0	0	0	0	0	7
304103	Stokesburg (Walnut Cove)	112	0	0	0	0	0	0	0	0	0	0	0	1	111
303597	Stony Knoll (Dobson)	65	0	0	0	0	0	0	0	0	0	0	0	2	63
303336	Stony Knoll (East Bend)	108	0	0	0	0	0	0	0	0	0	0	0	0	108
303861	Sunrise (Lewisville)	211	1	0	0	0	0	1	0	0	3	0	2	1	207
303872	Tabernacle (Tobaccoville)	64	0	0	0	0	0	0	0	0	0	0	0	2	62
288194	The Place of New Life	0	0	0	0	0	0	0	0	0	0	0	0	0	0
303256	Trinity (King)	405	0	0	0	0	0	0	0	0	0	4	6	0	395
301986	Trinity (Thomasville)	187	0	0	0	0	0	0	0	0	0	0	0	2	185
304466	Trinity (Winston-Salem)	284	0	0	0	0	1	1	0	0	0	1	0	7	278
303611	Union (Lewisville)	94	0	0	0	0	0	0	0	0	0	0	0	0	94
301496	Union Chapel (Mocksville)	20	0	0	0	0	1	0	0	0	0	0	0	0	21
304488	Union Ridge (Winston-Salem)	113	0	0	0	0	0	0	0	0	0	0	0	4	109
302002	Unity (Thomasville)	259	0	0	0	0	0	0	0	0	221	0	0	3	35
301155	Wesley Chapel (Mocksville)	47	0	0	0	0	0	2	0	0	1	0	0	1	47
304251	Wesley Memorial (Winston-Salem)	144	0	0	1	0	0	0	0	0	0	1	0	8	136
302024	West End (Thomasville)	71	0	0	0	0	0	0	0	0	0	0	0	5	66
304056	Whitaker's Chapel (Pilot Mtn.)	65	0	0	0	8	0	2	0	0	0	0	0	3	72
968384	Withers Chapel (Belews Creek)	72	0	0	0	0	0	0	0	0	0	0	5	0	67
301747	Yadkin College (Lexington)	54	0	0	0	0	0	0	0	0	0	0	0	1	53
304502	Yadkinville (Yadkinville)	295	0	0	0	0	0	0	0	0	0	0	0	0	295
303690	Zion (Mount Airy)	20	0	0	0	0	0	0	0	0	0	0	0	1	19
	Closed/Disaffiliated Churches	858								796		62			
	Total Yadkin Valley District	43,210	74	58	20	28	142	74	118	965	437	159	88	571	41,268
	GRAND TOTAL ALL DISTRICTS	267,091	602	559	108	142	989	509	2,468	3,292	2,168	900	637	3,350	257,185

YADKIN VALLEY

Yadkin Valley District Statistical Table 1		5a	5b	5c	5d	5e	5f	5g	5	6a	6b	6	7	7a	8a	8b	8	9	10
GCFA No	Church Name	Membership Ethnicity							Membership Gender										
		Asian members	Black members	Hispanic/Latino members	Native American members	Pacific Islander members	White members	Multi-Racial members	TOTAL MEMBERSHIP ETHNICITY	Female members	Male members	TOTAL MEMBERSHIP GENDER	Average attendance at all weekly worship services	Number of persons who worship online	Persons baptized this year (0-12 yrs.)	Persons baptized this year (13 yrs. or older)	TOTAL number of persons baptized this year	Total Baptized Members who have not become Professing Members	Number of other constituents of the church
301031	Salem (Mocksville)	0	0	0	0	0	94	0	94	59	35	94	16	7	1	0	1	0	7
303941	Salem (Mount Airy)	0	0	0	0	0	193	0	193	102	91	193	55	66	1	0	1	0	0
303985	Sedge Garden (Kernersville)	0	0	0	0	1	947	0	948	517	431	948	303	158	2	0	2	149	115
304158	Shady Grove (East Bend)	0	0	0	0	0	94	1	95	54	41	95	14	5	0	0	0	11	0
301782	Shady Grove (Winston-Salem)	3	1	1	0	0	876	11	892	497	395	892	218	460	12	0	12	94	200
304001	Sharon (Lewisville)	0	0	0	0	0	60	0	60	34	26	60	30	38	0	0	0	0	3
304023	Shiloh (Germanton)	0	0	0	1	0	84	0	85	54	31	85	44	0	0	0	0	0	32
301827	Shiloh (Lexington)	0	0	1	0	0	300	0	301	168	133	301	68	64	0	0	0	44	30
304067	Shoals (Pinnacle)	0	2	0	0	0	59	1	62	33	29	62	32	0	0	0	0	1	65
303518	Siloam (Siloam)	0	0	0	0	0	34	0	34	18	16	34	23	61	0	1	1	0	10
300526	Smith Grove (Mocksville)	1	0	0	0	0	292	1	294	165	129	294	40	190	0	0	0	0	32
295918	Snow Hill (Danbury)	0	0	0	0	0	179	0	179	100	79	179	45	111	0	0	0	0	0
968260	St. Andrew's (Winston-Salem)	0	106	0	0	0	0	0	106	64	42	106	40	165	0	0	0	5	2
968566	St. James (Rural Hall)	0	98	0	0	0	2	0	100	70	30	100	40	40	1	0	1	0	0
303143	St. Mark (Winston-Salem)	0	0	0	0	0	98	0	98	54	44	98	21	0	0	0	0	0	7
968588	St. Mary's (Walnut Cove)	0	66	0	0	0	0	0	66	44	22	66	25	25	0	0	0	0	2
304147	St. Paul (Hamptonville)	0	0	0	0	0	59	0	59	33	26	59	27	10	0	0	0	0	10
966911	St. Paul (Kernersville)	0	88	0	0	0	1	0	89	55	34	89	65	207	0	0	0	0	0
968282	St. Paul (Winston-Salem)	0	413	0	0	0	3	0	416	251	165	416	135	0	0	0	0	119	30
968134	St. Stephen (Lexington)	1	74	0	0	0	2	0	77	61	16	77	17	10	0	0	0	5	12
303575	Stanford (Siloam)	0	0	0	0	0	7	0	7	4	3	7	8	7	0	0	0	0	2
304103	Stokesburg (Walnut Cove)	0	0	0	0	0	111	0	111	63	48	111	24	0	0	0	0	0	0
303597	Stony Knoll (Dobson)	0	0	0	0	0	63	0	63	40	23	63	22	12	0	0	0	0	0
303336	Stony Knoll (East Bend)	0	0	0	0	0	108	0	108	61	47	108	64	201	0	0	0	0	9
303861	Sunrise (Lewisville)	0	0	0	0	0	207	0	207	123	84	207	51	166	0	1	1	0	42
303872	Tabernacle (Tobaccoville)	0	0	0	0	0	62	0	62	32	30	62	13	0	0	0	0	0	0
288194	The Place of New Life	0	0	0	0	0	0	0	0	0	0	0	0	17	0	0	0	0	0
303256	Trinity (King)	1	0	0	0	0	394	0	395	228	167	395	105	0	1	0	1	41	42
301986	Trinity (Thomasville)	0	0	0	0	0	185	0	185	101	84	185	35	12	0	0	0	0	4
304466	Trinity (Winston-Salem)	1	10	5	0	0	252	10	278	167	111	278	109	0	0	0	0	43	137
303611	Union (Lewisville)	0	0	0	0	0	94	0	94	56	38	94	17	81	0	0	0	9	21
301496	Union Chapel (Mocksville)	0	0	0	0	0	21	0	21	16	5	21	7	0	0	0	0	0	0
304488	Union Ridge (Winston-Salem)	0	6	2	0	0	101	0	109	53	56	109	22	23	0	0	0	4	17
302002	Unity (Thomasville)	0	5	1	0	0	26	3	35	20	15	35	10	0	0	0	0	0	0
301155	Wesley Chapel (Mocksville)	0	0	0	0	0	47	0	47	28	19	47	17	0	0	0	0	0	6
304251	Wesley Memorial (Winston-Salem)	0	1	7	0	0	128	0	136	86	50	136	52	0	0	0	0	36	3
302024	West End (Thomasville)	0	0	0	0	0	66	0	66	37	29	66	26	0	0	0	0	0	0
304056	Whitaker's Chapel (Pilot Mtn.)	0	0	0	0	0	72	0	72	41	31	72	18	10	0	0	0	4	9
968384	Withers Chapel (Belews Creek)	0	67	0	0	0	0	0	67	42	25	67	24	0	0	0	0	0	2
301747	Yadkin College (Lexington)	0	1	0	0	0	52	0	53	32	21	53	12	0	0	0	0	0	11
304502	Yadkinville (Yadkinville)	0	0	0	0	0	295	0	295	161	134	295	30	90	0	0	0	13	0
303690	Zion (Mount Airy)	0	0	0	0	0	19	0	19	13	6	19	6	0	0	0	0	0	0
Closed/Disaffiliated Churches																			
Total Yadkin Valley District		62	1,587	303	19	13	39,203	81	41,268	23,186	18,082	41,268	10,031	14,226	69	46	115	3,722	11,496
GRAND TOTAL ALL DISTRICTS		843	11,924	1,595	387	78	241,472	886	257,185	144,056	113,129	257,185	68,251	106,595	496	217	713	19,132	52,809

YADKIN VALLEY

Yadkin Valley District Statistical Table 1		11a	11b	11c	11d	11	12	13	14	15	16	16a	16b	17	18a	
		PARTICIPANTS IN CHRISTIAN FORMATION GROUPS (CFG), including Sunday School, educational classes, and other small group ministries					Other Classes and Education									
GCFA No	Church Name	Number of CHILDREN CFG participants and leaders (ages 0- 11)	Number of YOUTH CFG participants and leaders (ages 12- 18)	Number of YOUNG ADULT CFG participants and leaders (ages 19- 30)	Number of OTHER ADULT CFG participants and leaders (ages 31+)	TOTAL Christian Formation Group Participants	Total enrolled in confirmation preparation classes this year	Average weekly attendance (all ages) in Sunday Church School or other weekly education classes	Number of participants in Vacation Bible School	Ongoing Sunday Church School Classes offered	Ongoing small groups, support groups, or classes offered	Number of Gracious Accountability (GA) Discipleship Groups in line 16	Participants in GA groups	Support groups or small groups offered for a short term only	United Methodist Men membership	
301031	Salem (Mocksville)	0	1	15	34	50	0	0	0	0	2	0	0	0	11	
303941	Salem (Mount Airy)	4	3	3	29	39	0	37	0	1	1	1	15	0	11	
303985	Sedge Garden (Kernersville)	63	55	22	204	344	4	225	31	16	4	0	0	1	21	
304158	Shady Grove (East Bend)	19	9	0	20	48	0	16	0	3	1	0	0	0	7	
301782	Shady Grove (Winston-Salem)	100	70	25	100	295	12	183	0	14	12	12	100	10	12	
304001	Sharon (Lewisville)	0	0	2	8	10	0	13	0	1	1	0	0	1	0	
304023	Shiloh (Germanton)	11	5	0	20	36	0	21	0	2	1	0	0	0	0	
301827	Shiloh (Lexington)	18	15	2	64	99	0	61	55	8	4	0	0	2	19	
304067	Shoals (Pinnacle)	0	0	0	0	0	0	0	33	0	1	0	0	1	12	
303518	Siloam (Siloam)	4	2	1	10	17	0	19	0	3	0	0	0	2	9	
300526	Smith Grove (Mocksville)	0	8	0	0	8	0	8	0	1	0	0	0	0	0	
295918	Snow Hill (Danbury)	0	0	0	35	35	0	27	0	2	0	0	0	3	21	
968260	St. Andrew's (Winston-Salem)	0	0	0	0	0	0	0	0	0	0	0	0	0	7	
968566	St. James (Rural Hall)	8	7	9	30	54	0	30	0	3	1	0	0	1	10	
303143	St. Mark (Winston-Salem)	1	2	1	28	32	0	9	0	1	0	0	0	0	0	
968588	St. Mary's (Walnut Cove)	5	4	0	7	16	0	0	0	0	0	0	0	0	18	
304147	St. Paul (Hamptonville)	0	0	0	25	25	0	16	0	1	1	0	0	1	0	
966911	St. Paul (Kernersville)	11	5	9	29	54	0	22	0	1	3	0	0	0	14	
968282	St. Paul (Winston-Salem)	0	7	15	35	57	0	38	0	1	2	0	0	1	25	
968134	St. Stephen (Lexington)	0	0	0	7	7	0	0	0	0	0	0	0	0	13	
303575	Stanford (Siloam)	0	0	0	2	2	0	0	0	0	0	0	0	0	1	
304103	Stokesburg (Walnut Cove)	0	0	0	0	0	0	5	0	1	2	0	0	0	9	
303597	Stony Knoll (Dobson)	0	0	0	0	0	0	12	0	2	0	0	0	0	8	
303336	Stony Knoll (East Bend)	12	5	3	36	56	0	36	0	1	2	0	0	2	13	
303861	Sunrise (Lewisville)	3	20	0	20	43	0	12	0	0	16	0	0	4	0	
303872	Tabernacle (Tobaccoville)	0	0	0	15	15	0	10	0	1	0	0	0	1	0	
288194	The Place of New Life	0	0	0	0	0	0	0	0	0	2	0	0	0	0	
303256	Trinity (King)	22	27	0	70	119	4	0	0	0	0	0	0	0	10	
301986	Trinity (Thomasville)	2	3	0	35	40	0	15	0	2	1	0	0	1	7	
304466	Trinity (Winston-Salem)	12	4	0	80	96	0	51	0	4	6	2	0	2	25	
303611	Union (Lewisville)	5	1	0	26	32	0	23	0	2	0	0	0	1	0	
301496	Union Chapel (Mocksville)	0	0	0	7	7	0	7	0	1	0	0	0	0	0	
304488	Union Ridge (Winston-Salem)	5	3	0	22	30	0	16	0	3	0	0	0	0	0	
302002	Unity (Thomasville)	0	0	0	0	0	0	0	0	0	0	0	0	0	0	
301155	Wesley Chapel (Mocksville)	3	1	0	26	30	0	15	0	3	1	0	0	0	0	
304251	Wesley Memorial (Winston-Salem)	0	0	0	79	79	0	28	0	2	11	0	0	2	0	
302024	West End (Thomasville)	0	0	0	0	0	0	17	0	2	0	0	0	0	0	
304056	Whitaker's Chapel (Pilot Mtn.)	0	0	0	0	0	0	0	0	0	1	0	0	1	5	
968384	Withers Chapel (Belews Creek)	2	1	2	18	23	0	0	0	0	0	0	0	0	11	
301747	Yadkin College (Lexington)	0	0	0	12	12	0	0	0	0	0	0	0	0	0	
304502	Yadkinville (Yadkinville)	20	18	14	79	131	0	30	42	2	8	2	20	3	0	
303690	Zion (Mount Airy)	0	0	1	2	3	0	2	0	1	1	0	0	0	0	
Closed/Disaffiliated Churches																
Total Yadkin Valley District		2,823	1,876	788	7,324	12,811	177	5,068	660	537	481	56	662	241	1,420	
GRAND TOTAL ALL DISTRICTS		17,731	10,946	5,331	47,017	81,025	1,077	28,297	8,417	3,290	3,389	546	5,329	1,589	7,664	

YADKIN VALLEY

2021 JOURNAL OF THE ANNUAL CONFERENCE

Yadkin Valley District Statistical Table 1		18b	19a	19b	20a	20b	21	21a	21b	22	23
GCFA No	Church Name	Amount paid for UMM projects	United Methodist Women membership	Amount paid for UMW projects	UMMIM teams sent from local church	Persons sent out on UMMIM teams	Total community ministries for outreach, justice, and mercy	Mission Engagement			
								Number of line 21 which focus on global/regional health	Number of line 21 which focus on engaging in ministry the poor/socially marginalized	Number of persons serving in mission/community ministries	Number of persons served by community ministries for outreach, justice, and mercy
301031	Salem (Mocksville)	0	0	0	0	0	2	0	1	37	142
303941	Salem (Mount Airy)	1500	0	0	0	0	4	0	4	44	20
303985	Sedge Garden (Kernersville)	414	70	5500	0	0	27	10	15	130	24930
304158	Shady Grove (East Bend)	0	10	0	0	0	2	0	2	10	200
301782	Shady Grove (Winston-Salem)	818	30	700	0	0	17	10	7	180	1500
304001	Sharon (Lewisville)	0	13	1085	0	0	0	0	0	6	0
304023	Shiloh (Germanton)	0	18	0	0	0	0	0	0	0	0
301827	Shiloh (Lexington)	7794	16	5065	0	0	6	1	6	75	5000
304067	Shoals (Pinnacle)	563	11	1088	0	0	10	10	4	30	1880
303518	Siloam (Siloam)	150	11	250	0	0	5	2	3	12	150
300526	Smith Grove (Mocksville)	0	0	0	0	0	9	1	8	54	1700
295918	Snow Hill (Danbury)	1500	22	3900	0	0	18	7	11	30	1500
968260	St. Andrew's (Winston-Salem)	0	25	1500	0	0	0	0	0	0	0
968566	St. James (Rural Hall)	250	0	1500	0	0	2	0	0	8	122
303143	St. Mark (Winston-Salem)	0	11	1899	0	0	0	0	0	2	40
968588	St. Mary's (Walnut Cove)	0	0	0	0	0	3	0	3	4	75
304147	St. Paul (Hamptonville)	0	0	0	0	0	2	0	0	3	80
966911	St. Paul (Kernersville)	0	32	0	0	0	6	0	4	35	1036
968282	St. Paul (Winston-Salem)	400	26	1400	0	0	4	0	4	28	5146
968134	St. Stephen (Lexington)	600	22	400	0	0	2	0	2	15	7700
303575	Stanford (Siloam)	0	0	0	0	0	0	0	0	1	0
304103	Stokesburg (Walnut Cove)	50	0	0	0	0	0	0	0	20	2500
303597	Stony Knoll (Dobson)	0	12	0	0	0	0	0	0	0	0
303336	Stony Knoll (East Bend)	320	36	0	0	0	4	0	2	43	2460
303861	Sunrise (Lewisville)	0	0	0	0	0	6	4	6	125	1000
303872	Tabernacle (Tobaccoville)	0	0	0	0	0	2	10	2	5	75
288194	The Place of New Life	0	0	0	0	0	2	0	2	1	100
303256	Trinity (King)	0	53	7000	0	0	7	2	2	74	600
301986	Trinity (Thomasville)	500	23	3310	0	0	5	0	4	30	400
304466	Trinity (Winston-Salem)	1299	66	578	0	0	21	5	14	25	3500
303611	Union (Lewisville)	0	11	400	0	0	4	0	4	0	200
301496	Union Chapel (Mocksville)	0	0	0	0	0	1	0	0	3	100
304488	Union Ridge (Winston-Salem)	0	32	1200	0	0	0	0	4	25	450
302002	Unity (Thomasville)	0	0	0	0	0	0	0	0	5	50
301155	Wesley Chapel (Mocksville)	0	6	1688	0	0	2	0	2	13	500
304251	Wesley Memorial (Winston-Salem)	0	30	4960	0	0	14	2	10	26	3128
302024	West End (Thomasville)	0	0	0	0	0	0	0	0	17	0
304056	Whitaker's Chapel (Pilot Mtn.)	0	10	2400	0	0	13	1	11	12	450
968384	Withers Chapel (Belews Creek)	300	27	200	0	0	1	0	1	2	110
301747	Yadkin College (Lexington)	0	9	0	1	3	1	0	1	3	5400
304502	Yadkinville (Yadkinville)	0	75	0	0	0	10	1	3	79	4250
303690	Zion (Mount Airy)	0	0	0	0	0	0	0	0	0	0
Closed/Disaffiliated Churches											
Total Yadkin Valley District		297,453	3,176	211,663	6	28	1,081	258	746	7,742	271,653
GRAND TOTAL ALL DISTRICTS		835,329	16,695	1,198,655	67	284	9,173	1,391	3,926	55,881	1,832,265

Yadkin Valley District Statistical Table 2		24	25	26	27	28a	28a	29a	29b	30	31	32
		Assets and Debt				Church Expenditures		Benevolent Giving				
Church Name	Market value of church-owned land, buildings, vehicles and equipment	Market value of financial and other liquid assets	Debt secured by church physical assets	Other debt	Amount APPORTIONED by the CONFERENCE	Amount APPORTIONED by the DISTRICT (if applicable)	Amount PAID to the CONFERENCE for all apportioned causes	Amount PAID to the DISTRICT for all apportioned causes (if applicable)	General Advance Specials	World Service Specials	Annual Conference Advance Specials	
301031	Salem (Mocksville)	949,501	212,958	0	0	5290	1040	5290	1040	0	0	0
303941	Salem (Mount Airy)	1,231,000	135,000	0	0	5861	1151	5861	1151	0	0	0
303985	Sedge Garden (Kernersville)	6,331,000	611,408	63000	57355	55809	10962	55709	10962	0	200	0
304158	Shady Grove (East Bend)	910,750	78,788	0	4115	4699	923	4699	923	0	0	0
301782	Shady Grove (Winston-Salem)	6,093,000	755,849	0	0	47459	9323	4314	2286	0	0	0
304001	Sharon (Lewisville)	2,926,000	152,933	0	79681	7385	1451	0	1451	0	0	0
304023	Shiloh (Germantown)	711,372	113,309	0	0	3459	679	3459	679	0	0	0
301827	Shiloh (Lexington)	5,645,000	91,450	302677	0	15115	2969	6248	2969	300	0	0
304067	Shoals (Pinnacle)	1,061,375	216,621	0	0	5389	1057	5389	1057	0	0	0
303518	Siloam (Siloam)	855,000	16,000	0	0	3200	629	3200	629	0	0	0
300526	Smith Grove (Mocksville)	1,452,100	188,208	19097	0	12195	2396	12195	2396	0	0	0
295918	Snow Hill (Danbury)	528,900	237,197	0	0	8829	1734	8829	1734	0	0	0
968260	St. Andrew's (Winston-Salem)	1,298,000	110,000	0	0	6690	1313	6690	1313	0	0	0
968566	St. James (Rural Hall)	998,700	14,500	5900	0	7007	1377	7012	1377	0	0	0
303143	St. Mark (Winston-Salem)	470,000	251,632	0	0	4059	797	4059	797	0	0	0
968588	St. Mary's (Walnut Cove)	587,433	100,000	0	0	2511	493	2511	493	0	0	0
304147	St. Paul (Hamptonville)	1,376,500	221,552	0	0	3577	703	3577	703	0	0	0
966911	St. Paul (Kernersville)	1,124,500	-	45431	0	4821	947	4821	947	0	0	0
968282	St. Paul (Winston-Salem)	2,022,758	137,509	374449	0	39148	7690	38811	8027	0	0	0
968134	St. Stephen (Lexington)	404,880	4,800	0	0	4759	601	4759	601	0	100	0
303575	Stanford (Siloam)	90,500	2,500	0	0	715	141	715	141	0	0	0
304103	Stokesburg (Walnut Cove)	1,317,000	15,710	0	0	4308	846	4308	846	0	0	0
303597	Stony Knoll (Dobson)	1,029,000	40,000	0	0	3773	740	3773	740	0	0	0
303336	Stony Knoll (East Bend)	901,519	241,159	0	0	5432	1066	5432	1066	0	0	0
303861	Sunrise (Lewisville)	985,500	95,957	0	0	16351	3212	16351	3212	0	0	0
303872	Tabernacle (Tobaccoville)	967,500	214,491	0	0	3845	756	961	756	0	0	0
288194	The Place of New Life	-	-	0	0	0	0	0	0	0	0	0
303256	Trinity (King)	3,283,887	192,581	365898	0	24074	4728	24074	4728	0	0	0
301986	Trinity (Thomasville)	2,700,000	26,711	0	0	7624	1498	0	1498	0	0	0
304466	Trinity (Winston-Salem)	3,758,500	106,619	0	0	17436	3425	14630	2850	0	0	0
303611	Union (Lewisville)	989,400	113,042	0	0	5677	1116	5676	1116	0	0	0
301496	Union Chapel (Mocksville)	1,000,000	300,000	0	0	3471	681	3471	681	0	0	0
304488	Union Ridge (Winston-Salem)	1,776,115	432,185	0	0	9510	1868	9510	1868	0	0	0
302002	Unity (Thomasville)	1,200,000	186,930	0	0	13062	2566	3000	0	0	0	0
301155	Wesley Chapel (Mocksville)	920,450	51,905	0	0	2778	545	2778	545	0	0	0
304251	Wesley Memorial (Winston-Salem)	4,297,789	120,314	0	0	18732	3678	18732	3678	255	0	230
302024	West End (Thomasville)	700,000	28,000	0	0	4373	859	0	0	0	0	0
304056	Whitaker's Chapel (Pilot Mtn.)	1,086,323	134,944	0	0	3831	752	3831	752	0	0	0
968384	Withers Chapel (Belews Creek)	295,600	44,229	0	0	3737	734	3737	734	0	0	0
301747	Yadkin College (Lexington)	195,314	12,500	0	0	2790	547	2790	547	0	0	0
304502	Yadkinville (Yadkinville)	4,521,770	153,847	699969	0	20824	4090	20824	4090	0	0	0
303690	Zion (Mount Airy)	78,780	-	0	0	394	78	0	0	0	0	0
	Total Yadkin Valley District	404,779,128	57,951,277	5,193,001	2,097,542	2,529,925	496,967	2,130,864	440,307	5,415	845	5,685
	GRAND TOTAL, ALL DISTRICTS	2,514,309,423	370,450,998	70,739,880	9,674,425	16,080,280	1,820,780	12,878,737	1,575,855	11,831	2,568	43,760


YADKIN VALLEY

Yadkin Valley District Statistical Table 2		33	34	35	36a	36b	36c	36d	36e	36f	37	38	39	40	41a
		Benevolent Giving											Clergy and Staff		
Church Name	Youth Service Fund	All other funds sent to the Conference for connec-tional mission and ministry	Annual Conference Special Sunday offerings	Human Relations Sunday offering	UMCOR offering (formerly One Great Hour of Sharing offering)	Peace with Justice Sunday offering	Native American Ministries Sunday offering	World Communion Sunday offering	UM Student Day offering	Amount given directly to United Methodist causes (not sent to Conference)	Amount given to non-United Methodist benevolent and charitable causes	Clergy pension and non-health benefits	Clergy health benefits	Base compensation paid to Senior or Lead Pastor	
301031	Salem (Mocksville)	0	0	0	0	0	0	0	0	0	0	0	1874	4164	18354
303941	Salem (Mount Airy)	0	0	0	0	0	0	0	0	0	0	0	1076	0	18168
303985	Sedge Garden (Kernersville)	0	0	0	1100	0	0	0	0	0	0	28205	6403	14314	83400
304158	Shady Grove (East Bend)	0	0	0	0	0	0	0	0	0	1276	1824	4801	15068	
301782	Shady Grove (Winston-Salem)	0	436	0	1466	0	0	0	0	0	2308	69179	12160	20284	94760
304001	Sharon (Lewisville)	0	0	0	0	0	0	0	0	0	0	558	2003	3330	26007
304023	Shiloh (Germanton)	0	0	0	0	0	0	0	0	0	0	0	318	0	11500
301827	Shiloh (Lexington)	0	0	0	45	0	0	0	0	0	1872	5908	4804	11696	50070
304067	Shoals (Pinnacle)	0	0	0	0	0	0	0	0	0	0	12351	2191	6706	20000
303518	Siloam (Siloam)	0	0	0	0	0	0	0	0	0	0	585	1590	3540	15357
300526	Smith Grove (Mocksville)	0	0	0	0	0	0	0	0	0	0	1578	4640	10411	45000
295918	Snow Hill (Danbury)	0	0	0	0	0	0	0	0	0	0	2508	2574	3470	23375
968260	St. Andrew's (Winston-Salem)	0	0	0	0	0	0	0	0	0	100	100	2349	5206	21630
968566	St. James (Rural Hall)	0	0	0	0	0	0	0	0	0	0	2500	1076	0	20400
303143	St. Mark (Winston-Salem)	0	0	0	0	0	0	0	0	0	1700	6550	848	0	6250
968588	St. Mary's (Walnut Cove)	0	0	0	0	0	0	0	0	0	0	0	1629	0	23920
304147	St. Paul (Hamptonville)	0	0	0	900	0	0	0	0	0	0	3542	0	0	12500
966911	St. Paul (Kernersville)	0	0	0	0	0	0	0	0	0	0	406	1456	0	0
968282	St. Paul (Winston-Salem)	0	0	0	0	0	0	0	0	0	150	16339	6061	11106	82257
968134	St. Stephen (Lexington)	0	0	100	0	0	100	100	100	0	0	4006	0	0	1
303575	Stanford (Siloam)	0	0	0	0	0	0	0	0	0	0	0	190	0	3244
304103	Stokesburg (Walnut Cove)	0	0	0	0	0	0	0	0	0	0	3250	1242	2915	11480
303597	Stony Knoll (Dobson)	0	0	0	0	0	0	0	0	0	0	5070	0	0	7500
303336	Stony Knoll (East Bend)	0	0	0	0	0	0	0	0	0	0	1196	2462	5553	27000
303861	Sunrise (Lewisville)	0	0	0	0	0	0	0	0	0	0	550	3552	6871	40222
303872	Tabernacle (Tobaccoville)	0	0	0	0	0	0	0	0	0	0	0	1583	3720	16996
288194	The Place of New Life	0	0	0	0	0	0	0	0	0	0	0	0	0	26639
303256	Trinity (King)	0	0	150	150	0	0	0	0	0	230	9266	5784	12660	56992
301986	Trinity (Thomasville)	0	0	0	0	0	0	0	0	0	0	0	1526	1735	17608
304466	Trinity (Winston-Salem)	0	0	0	0	0	0	0	0	0	0	1152	5796	8967	72819
303611	Union (Lewisville)	0	0	0	0	0	0	0	0	0	0	0	2123	5187	22863
301496	Union Chapel (Mocksville)	0	0	0	0	0	0	0	0	0	0	0	0	0	5388
304488	Union Ridge (Winston-Salem)	0	0	0	0	0	0	0	0	0	0	350	4550	10411	43260
302002	Unity (Thomasville)	0	0	0	0	0	0	0	0	0	0	1065	1217	3471	16836
301155	Wesley Chapel (Mocksville)	0	0	0	0	0	0	0	0	0	0	0	1629	3400	16755
304251	Wesley Memorial (Winston-Salem)	0	150	0	330	100	105	0	0	0	0	2895	5221	12328	55335
302024	West End (Thomasville)	0	0	0	0	0	0	0	0	0	1000	0	0	0	16000
304056	Whitaker's Chapel (Pilot Mtn.)	0	0	0	0	0	0	0	0	0	0	1200	2191	5205	20000
968384	Withers Chapel (Belews Creek)	0	0	35	0	0	0	0	0	0	0	300	0	0	17419
301747	Yadkin College (Lexington)	0	0	0	0	0	0	0	0	0	1500	1400	0	0	20000
304502	Yadkinville (Yadkinville)	0	1925	0	645	0	0	0	0	0	653	13260	4747	13512	59000
303690	Zion (Mount Airy)	0	0	0	0	0	0	0	0	0	0	0	0	0	1500
	Total Yadkin Valley District	-	15,262	-	719	35,550	715	495	475	354	311,393	1,237,196	528,560	984,376	5,869,296
	GRAND TOTAL, ALL DISTRICTS	0	125,153	0	7,519	166,022	8,062	4,073	6,016	3,483	1,255,824	10,918,736	3,382,577	6,261,865	36,135,897

YADKIN VALLEY

Yadkin Valley District Statistical Table 2		41b	41c	42a	42b	42c	43	44	45	46	47
Church Name		Clergy and Staff								Programming and Operating Expenses	
		Base compensation paid to all Associate/Assistant Pastors and other pastoral staff	Base compensation paid to Deacons (not included in 41a or 41b)	Housing benefits paid to Senior or Lead Pastor	Housing benefits paid to all Associate/Assistant Pastors and other pastoral staff	Deacons (not included in 42a or 42b)	Total paid to pastor and associate(s)/assistant(s) for accountable reimbursements	Total paid to pastor and associate(s)/assistant(s) for any other cash allowances	Total paid in salary and benefits for all other church staff and diaconal ministers	Local church program expenses	Local church operating expenses
301031	Salem (Mocksville)	0	0	0	0	0	2200	0	4160	2245	24010
303941	Salem (Mount Airy)	0	0	0	0	0	0	0	8760	4000	21852
303985	Sedge Garden (Kernersville)	0	0	0	0	0	2370	0	198962	69056	189451
304158	Shady Grove (East Bend)	6460	0	0	0	0	792	0	3715	358	5526
301782	Shady Grove (Winston-Salem)	0	48860	0	0	15000	5850	1200	200080	32265	44856
304001	Sharon (Lewisville)	0	0	0	0	0	1413	125	10468	1047	21427
304023	Shiloh (Germanton)	0	0	0	0	0	0	0	240	2475	19784
301827	Shiloh (Lexington)	0	0	10000	0	0	98	0	27727	5655	44707
304067	Shoals (Pinnacle)	0	0	0	0	0	907	300	0	4973	26653
303518	Siloam (Siloam)	0	0	0	0	0	358	0	0	1373	6873
300526	Smith Grove (Mocksville)	0	0	3402	0	0	0	0	5850	3067	42489
295918	Snow Hill (Danbury)	0	0	0	0	0	0	0	0	7682	28754
968260	St. Andrew's (Winston-Salem)	0	0	6360	0	0	0	0	2200	290	30000
968566	St. James (Rural Hall)	1200	0	0	0	0	1200	2472	16800	5000	13739
303143	St. Mark (Winston-Salem)	0	0	15750	0	0	0	0	0	843	11494
968588	St. Mary's (Walnut Cove)	0	0	0	0	0	448	0	0	275	10080
304147	St. Paul (Hamptonville)	0	0	0	0	0	0	615	5300	1333	12869
966911	St. Paul (Kernersville)	0	0	20878	0	0	0	0	0	2275	17531
968282	St. Paul (Winston-Salem)	0	0	6347	0	0	1017	0	121649	18719	98386
968134	St. Stephen (Lexington)	0	0	15999	0	0	995	0	9796	0	27520
303575	Stanford (Siloam)	0	0	1012	0	0	300	0	0	0	1856
304103	Stokesburg (Walnut Cove)	0	0	0	0	0	0	0	2400	301	26472
303597	Stony Knoll (Dobson)	0	0	8500	0	0	905	0	1050	5185	6148
303336	Stony Knoll (East Bend)	0	0	0	0	0	94	0	3200	3930	4948
303861	Sunrise (Lewisville)	918	0	11929	0	0	484	150	36151	1292	16225
303872	Tabernacle (Tobaccoville)	0	0	0	0	0	342	0	0	115	10904
288194	The Place of New Life	0	0	12072	0	0	0	0	0	1141	4867
303256	Trinity (King)	0	0	9000	0	0	1366	0	63689	8041	68741
301986	Trinity (Thomasville)	0	0	2957	0	0	173	0	4950	2373	20152
304466	Trinity (Winston-Salem)	15250	0	0	0	0	3108	1440	45556	4393	40404
303611	Union (Lewisville)	0	0	0	0	0	0	0	0	1374	20835
301496	Union Chapel (Mocksville)	0	0	0	0	0	0	0	0	2000	12000
304488	Union Ridge (Winston-Salem)	0	0	0	0	0	289	0	9153	1459	22824
302002	Unity (Thomasville)	0	0	5164	0	0	0	500	0	399	49155
301155	Wesley Chapel (Mocksville)	0	0	0	0	0	1263	175	0	1022	4550
304251	Wesley Memorial (Winston-Salem)	0	0	15000	0	0	650	0	6764	7173	58428
302024	West End (Thomasville)	0	0	0	0	0	0	0	5200	0	20400
304056	Whitaker's Chapel (Pilot Mtn.)	0	0	0	0	0	778	0	0	1479	10203
968384	Withers Chapel (Belews Creek)	0	0	0	0	0	238	0	2700	0	11634
301747	Yadkin College (Lexington)	0	0	0	0	0	0	0	0	4306	6287
304502	Yadkinville (Yadkinville)	0	0	0	0	0	1284	0	55442	6285	68063
303690	Zion (Mount Airy)	0	0	0	0	0	0	0	0	1	467
Total Yadkin Valley District		865,605	48,860	493,820	147,841	#####	153,607	34,678	7,501,242	1,385,072	6,769,753
GRAND TOTAL, ALL DISTRICTS		5,593,776	214,409	4,067,189	1,229,148	50,287	1,090,921	309,502	52,582,655	9,763,391	46,608,033

Yadkin Valley District Statistical Table 2		48	49	70
		Debt Payments and Building Improvements		
Church Name		Principal & interest on indebtedness, loans, mortgages, etc.	Capital expenditures for building, improvements, and major equipment purchases	TOTAL CHURCH EXPENSES
301031	Salem (Mocksville)	0	46765	110102
303941	Salem (Mount Airy)	0	0	60868
303985	Sedge Garden (Kernersville)	49475	74196	783803
304158	Shady Grove (East Bend)	0	0	45442
301782	Shady Grove (Winston-Salem)	0	69122	624426
304001	Sharon (Lewisville)	19931	2500	90260
304023	Shiloh (Germanton)	0	0	38455
301827	Shiloh (Lexington)	50802	42225	265126
304067	Shoals (Pinnacle)	0	0	80527
303518	Siloam (Siloam)	0	0	33505
300526	Smith Grove (Mocksville)	28514	10014	169556
295918	Snow Hill (Danbury)	0	0	78926
968260	St. Andrew's (Winston-Salem)	6000	2600	84838
968566	St. James (Rural Hall)	7200	0	79976
303143	St. Mark (Winston-Salem)	0	0	48291
968588	St. Mary's (Walnut Cove)	0	0	39356
304147	St. Paul (Hamptonville)	0	9510	50849
966911	St. Paul (Kernersville)	6166	0	54480
968282	St. Paul (Winston-Salem)	51204	0	460073
968134	St. Stephen (Lexington)	0	0	64177
303575	Stanford (Siloam)	0	0	7458
304103	Stokesburg (Walnut Cove)	0	14219	67433
303597	Stony Knoll (Dobson)	0	0	38871
303336	Stony Knoll (East Bend)	0	280	55161
303861	Sunrise (Lewisville)	0	5431	143338
303872	Tabernacle (Tobaccoville)	0	0	35377
288194	The Place of New Life	0	0	44719
303256	Trinity (King)	35878	12817	313566
301986	Trinity (Thomasville)	8000	0	60972
304466	Trinity (Winston-Salem)	0	31669	248034
303611	Union (Lewisville)	0	15830	75004
301496	Union Chapel (Mocksville)	0	0	23540
304488	Union Ridge (Winston-Salem)	0	0	103674
302002	Unity (Thomasville)	0	0	80807
301155	Wesley Chapel (Mocksville)	0	61678	93795
304251	Wesley Memorial (Winston-Salem)	0	39502	226876
302024	West End (Thomasville)	0	0	42600
304056	Whitaker's Chapel (Pilot Mtn.)	0	2600	48239
968384	Withers Chapel (Belews Creek)	0	0	36797
301747	Yadkin College (Lexington)	0	0	36830
304502	Yadkinville (Yadkinville)	51465	12214	313409
303690	Zion (Mount Airy)	0	0	1968
Total Yadkin Valley District		1,325,531	4,887,925	35,198,840
GRAND TOTAL, ALL DISTRICTS		9,682,220	45,875,879	249,855,388



District Recapitulation Statistics Table 1	1	2a	2b	2c	2d	2e	2f	3a	3b	3c	3d	3e	3f	4
	Professing Membership													
District	Professing members as of end of prior year	Received this year on Profession of Faith through confirmation	Received this year on Profession of Faith other than confirmation	Membership restored by Affirmation of Faith	Added by correction	Transferred in from another UMC	Transferred in from a non-United Methodist Church	Removed by Charge Conference Action	Withdrawn from Professing Membership	Removed by Correction	Transferred out to another United Methodist Church	Transferred out to a non-United Methodist Church	Removed by death/deceased	TOTAL PROFESSING MEMBERS reported at the close of this year
Appalachian District	19,396	32	23	-	8	43	26	91	17	392	31	24	256	18,721
Blue Ridge District	23,486	35	18	21	17	115	40	130	493	462	111	56	305	22,175
Catawba Valley District	36,992	78	85	10	18	113	96	375	119	245	160	97	529	35,867
Metro District	66,922	220	231	27	23	334	152	1,264	1,288	544	237	119	563	63,894
Northern Piedmont District	40,598	88	93	17	10	110	77	266	212	22	100	196	540	39,657
Smoky Mountain District	12,746	43	19	3	3	74	16	22	92	16	44	13	191	12,526
Uwharrie District	23,741	32	32	6	35	58	28	202	106	50	58	44	395	23,077
Yadkin Valley District	43,210	74	58	20	28	142	74	118	965	437	159	88	571	41,268
TOTAL ALL DISTRICTS	267,091	602	559	104	142	989	509	2,468	3,292	2,168	900	637	3,350	257,185

District Recapitulation Statistics Table 1	5a	5b	5c	5d	5e	5f	5g	5	6a	6b	6	7	7a	8a	8b	8	9	10
	Membership Ethnicity								Membership Gender									
District	Asian members	Black members	Hispanic/Latino members	Native American members	Pacific Islander members	White members	Multi-Racial members	TOTAL MEMBERSHIP ETHNICITY	Female members	Male members	TOTAL MEMBERSHIP GENDER	Average attendance at all weekly worship services	Number of persons who worship online	Persons baptized this year (0-12 yrs.)	Persons baptized this year (13 yrs. or older)	TOTAL number of persons baptized this year	Total Baptized Members who have not become Professing Members	Number of other constituents of the church
Appalachian District	21	398	64	13	3	18,154	68	18,721	10,478	8,243	18,721	5,227	8,565	18	11	29	826	2,556
Blue Ridge District	48	241	45	10	4	21,780	47	22,175	12,489	9,686	22,175	6,248	6,011	34	10	44	744	3,660
Catawba Valley District	38	1,615	165	19	9	33,915	106	35,867	19,908	15,959	35,867	11,079	17,212	84	44	128	2,152	8,364
Metro District	341	4,183	758	38	23	58,211	340	63,894	35,459	28,435	63,894	16,538	29,812	182	52	234	7,223	17,027
Northern Piedmont District	286	3,470	84	62	23	35,572	160	39,657	22,356	17,301	39,657	9,648	15,351	51	26	77	2,576	4,670
Smoky Mountain District	18	20	28	218	1	12,208	33	12,526	7,267	5,259	12,526	3,079	5,888	21	11	32	709	2,717
Uwharrie District	29	410	148	8	2	22,429	51	23,077	12,913	10,164	23,077	6,401	9,530	37	17	54	1,180	2,319
Yadkin Valley District	62	1,587	303	19	13	39,203	81	41,268	23,186	18,082	41,268	10,031	14,226	69	46	115	3,722	11,496
TOTAL ALL DISTRICTS	843	11,924	1,595	387	78	241,472	886	257,185	144,056	113,129	257,185	68,251	106,595	496	217	713	19,132	52,809

RECAPS

District Recapitulation Statistics Table 1	11a	11b	11c	11d	11	12	13	14	15	16	16a	16b	17	18a	18b
	PARTICIPANTS IN CHRISTIAN FORMATION GROUPS (CFG), including Sunday School, educational classes, and other small group ministries					Other Classes and Education									
District	Number of CHILDREN CFG participants and leaders (ages 0-11)	Number of YOUTH CFG participants and leaders (ages 12-18)	Number of YOUNG ADULT CFG participants and leaders (ages 19-30)	Number of OTHER ADULT CFG participants and leaders (ages 31+)	TOTAL Christian Formation Group Participants	Total enrolled in confirmation preparation classes this year	attendance(all ages) in Sunday Church School or other weekly education classes	Number of participants in Vacation Bible School	Ongoing Sunday Church School Classes offered	Ongoing small groups, support groups, or classes offered	Number of Gracious Accountability (GA) Discipleship Groups in line 16	Participants in GA groups	Support groups or small groups offered for a short term only	United Methodist Men membership	Amount paid for UMM projects
Appalachian District	1,086	717	479	3,190	5,472	70	2,345	477	316	243	44	319	156	573	94,453
Blue Ridge District	939	608	252	2,860	4,659	60	1,997	821	222	290	18	183	91	431	37,684
Catawba Valley District	2,390	1,417	845	6,856	11,508	155	4,613	1,275	554	622	103	647	250	1,393	97,197
Metro District	6,597	3,513	1,505	13,528	25,143	378	5,883	3,055	630	780	123	1,752	382	1,558	93,402
Northern Piedmont District	2,023	1,498	837	7,705	12,063	126	4,554	1,636	528	470	116	1,192	259	1,262	127,388
Smoky Mountain District	591	521	219	1,672	3,003	20	945	140	128	207	38	296	89	275	16,156
Uwharrie District	1,282	796	406	3,882	6,366	91	2,892	353	375	296	48	278	121	752	71,596
Yadkin Valley District	2,823	1,876	788	7,324	12,811	177	5,068	660	537	481	56	662	241	1,420	297,453
TOTAL ALL DISTRICTS	17,731	10,946	5,331	47,017	81,025	1,077	28,297	8,417	3,290	3,389	546	5,329	1,589	7,664	835,329

District Recapitulation Statistics Table 1	19a	19b	20a	20b	21	21a	21b	22	23
	Mission Engagement								
District	United Methodist Women membership	Amount paid for UMW projects	UMVIM teams sent from local church	Persons sent out on UMVIM teams	Total community ministries for outreach, justice, and mercy	Number of line 21 which focus on global/regional health	Number of line 21 which focus on engaging in ministry the poor/socially marginalized	Number of persons serving in mission/community ministries	Number of persons served by community ministries for outreach, justice, and mercy
Appalachian District	1,080	65,519	2	7	537	138	371	3,647	200,758
Blue Ridge District	1,145	94,646	8	117	548	186	395	4,220	167,815
Catawba Valley District	2,447	165,443	20	45	808	232	570	7,229	180,974
Metro District	3,639	336,989	2	15	1,174	157	657	16,215	448,580
Northern Piedmont District	2,688	152,664	17	20	714	180	529	10,026	324,710
Smoky Mountain District	795	47,919	1	24	419	116	290	2,690	100,219
Uwharrie District	1,725	123,812	11	28	3,892	124	368	4,112	137,556
Yadkin Valley District	3,176	211,663	6	28	1,081	258	746	7,742	271,653
TOTAL ALL DISTRICTS	16,695	1,198,655	67	284	9,173	1,391	3,926	55,881	1,832,265

District Recapitulation Statistics Table 2	24	25	26	27	28a	28a	29a	29b	30	31	32	33	34
	Assets and Debt				Church Expenditures			Benevolent Giving					
District	Market value of church-owned land, buildings, vehicles and equipment	Market value of financial and other liquid assets	Debt secured by church physical assets	Other debt	Amount APPORTIONED by the CONFERENCE	Amount APPORTIONED by the DISTRICT (if applicable)	Amount PAID to the CONFERENCE for all apportioned causes	Amount PAID to the DISTRICT for all apportioned causes (if applicable)	General Advance Specials	World Service Specials	Annual Conference Advance Specials	Youth Service Fund	All other funds sent to the Conference for connectional mission and ministry
Appalachian District	200,770,803	27,878,183	5,008,985	105,827	1,106,630	96,004	892,645	88,647	46	-	4,953	-	12,685
Blue Ridge District	256,277,835	35,841,109	2,167,894	507,130	1,361,704	127,200	1,195,057	121,889	1,425	95	7,055	-	21,096
Catawba Valley District	368,721,301	43,813,507	15,952,672	1,165,218	2,222,763	218,463	1,868,180	190,186	423	1,400	2,274	-	8,882
Metro District	585,129,920	94,770,068	25,941,784	3,607,613	4,387,894	454,246	2,819,844	333,698	3,412	-	5,995	-	29,560
Northern Piedmont District	353,544,329	66,337,542	6,175,437	1,698,342	2,423,420	231,625	2,272,683	220,402	860	-	6,973	-	9,128
Smoky Mountain District	117,932,746	17,656,666	6,165,867	408,813	812,532	39,789	691,522	39,705	100	168	9,925	-	9,520
Uwharrie District	227,153,361	26,202,646	4,134,240	83,940	1,235,412	156,486	1,007,942	141,021	150	60	900	-	19,020
Yadkin Valley District	404,779,128	57,951,277	5,193,001	2,097,542	2,529,925	496,967	2,130,864	440,307	5,415	845	5,685	-	15,262
TOTAL ALL DISTRICTS	2,514,309,423	370,450,998	70,739,880	9,674,425	16,080,280	1,820,780	12,878,737	1,575,855	11,831	2,568	43,760	-	125,153

District Recapitulation Statistics Table 2	35	36a	36b	36c	36d	36e	36f	37	38	39	40	41a	41b	41c
	Benevolent Giving								Clergy and Staff					
District	Annual Conference Special Sunday offerings	Human Relations Sunday offering	UMCOR offering (formerly One Great Hour of Sharing offering)	Peace with Justice Sunday offering	Native American Ministries Sunday offering	World Communion Sunday offering	UM Student Day offering	Amount given directly to United Methodist causes (not sent to Conference)	Amount given to non-United Methodist benevolent and charitable causes	Clergy pension and non-health benefits	Clergy health benefits	Base compensation paid to Senior or Lead Pastor	Base compensation paid to all Associate/Assistant Pastors and other pastoral staff	Base compensation paid to Deacons (not included in 41a or 41b)
Appalachian District	-	196	5,789	246	246	231	36	84,655	611,124	308,594	607,838	3,418,519	269,117	-
Blue Ridge District	-	2,338	35,250	1,200	1,635	2,077	2,152	190,755	1,090,754	289,272	535,571	3,416,218	334,800	-
Catawba Valley District	-	636	19,228	183	428	260	364	60,686	854,896	545,006	989,930	5,738,111	839,416	101,000
Metro District	-	902	29,654	3,345	370	989	85	274,544	4,945,143	710,997	1,251,607	6,628,784	2,100,602	58,394
Northern Piedmont District	-	1,144	15,273	328	229	874	267	272,067	1,040,309	497,614	937,820	5,338,248	820,380	-
Smoky Mountain District	-	488	13,342	20	570	255	25	19,779	643,300	172,218	303,206	1,926,942	195,958	6,155
Uwharrie District	-	1,096	11,936	2,025	100	855	200	41,945	496,014	330,316	651,517	3,799,779	167,898	-
Yadkin Valley District	-	719	35,550	715	495	475	354	311,393	1,237,196	528,560	984,376	5,869,296	865,605	48,860
TOTAL ALL DISTRICTS	-	7,519	166,022	8,062	4,073	6,016	3,483	1,255,824	10,918,736	3,382,577	6,261,865	36,135,897	5,593,776	214,409



District Recapitulation Statistics Table 2	42a	42b	42c	43	44	45	46	47	48	49	70
	Clergy and Staff						Programming and Operating Expenses		Debt Payments and Building Improvements		TOTAL CHURCH EXPENSES
District	Housing benefits paid to Senior or Lead Pastor	Housing benefits paid to all Associate/Assistant Pastors and other pastoral staff	Housing benefits paid to Deacons (not included in 42a or 42b)	Total paid to pastor and associate(s)/assistant(s) for accountable reimbursements	Total paid to pastor and associate(s)/assistant(s) for any other cash allowances	Total paid in salary and benefits for all other church staff and diaconal ministers	Local church program expenses	Local church operating expenses	Principal & interest on indebtedness, loans, mortgages, etc.	Capital expenditures for building, improvements, and major equipment purchases	
Appalachian District	287,579	72,988	-	100,845	48,859	2,541,866	690,378	3,138,987	635,995	1,307,932	15,130,996
Blue Ridge District	532,605	81,911	-	81,446	36,568	4,374,896	902,530	3,647,666	685,790	1,078,615	18,670,666
Catawba Valley District	473,268	184,165	-	246,686	77,872	6,487,162	1,100,465	6,396,301	1,499,496	3,935,940	31,622,844
Metro District	1,229,784	539,055	32,888	169,160	45,975	18,615,133	3,139,376	13,891,284	3,362,883	19,077,759	79,301,222
Northern Piedmont District	490,899	160,850	-	141,697	22,081	7,568,969	1,564,100	6,778,897	870,376	4,353,010	33,385,478
Smoky Mountain District	208,593	21,288	-	68,793	8,103	2,698,462	453,873	2,118,572	622,513	10,073,031	20,306,426
Uwharrie District	350,641	21,050	-	128,687	35,366	2,794,925	527,597	3,866,573	679,636	1,161,667	16,238,916
Yadkin Valley District	493,820	147,841	17,399	153,607	34,678	7,501,242	1,385,072	6,769,753	1,325,531	4,887,925	35,198,840
TOTAL ALL DISTRICTS	4,067,189	1,229,148	50,287	1,090,921	309,502	52,582,655	9,763,391	46,608,033	9,682,220	45,875,879	249,855,388

RECAPS

District Recapitulation Number of Churches by Membership Size														
District	1 - 49	50 - 99	100 - 199	200 - 299	300 - 399	400 - 499	500 - 699	700 - 849	850 - 999	1,000 - 1,249	1,250 - 1,499	1,500 - 1,999	2,000 and above	Total
Appalachian District	32	26	19	17	5	6	4	1	1	-	-	1	-	112
Blue Ridge District	30	38	31	8	4	4	6	1	-	1	-	1	1	125
Catawba District	13	41	42	20	15	7	4	4	1	3	2	1	-	153
Metro District	12	10	24	10	15	12	14	5	3	3	1	3	6	118
Northern Piedmont District	14	33	38	20	9	6	9	1	3	2	-	2	3	140
Smoky Mountain District	11	23	12	6	2	4	2	-	1	1	-	1	-	63
Uwharrie District	34	38	37	15	9	2	4	1	1	3	-	-	-	144
Yadkin Valley District	20	48	38	18	7	8	12	1	5	1	-	2	2	162
TOTAL All Districts	166	257	241	114	66	49	55	14	15	14	3	11	12	1,017

District Recapitulation Members by Racial/Ethnic Category								
District	5a	5b	5c	5d	5e	5f	5g	5
	Asian members	African American members	Hispanic/Latino members	Native American members	Pacific Islander members	White members	Multi-Racial members	Professing members as of end of current year
Appalachian District	21	398	64	13	3	18,154	68	18,721
Blue Ridge District	48	241	45	10	4	21,780	47	22,175
Catawba District	38	1,615	165	19	9	33,915	106	35,867
Metro District	341	4,183	758	38	23	58,211	340	63,894
Northern Piedmont District	286	3,470	84	62	23	35,572	160	39,657
Smoky Mountain District	18	20	28	218	1	12,208	33	12,526
Uwharrie District	29	410	148	8	2	22,429	51	23,077
Yadkin Valley District	62	1,587	303	19	13	39,203	81	41,268
TOTAL All Districts	843	11,924	1,595	387	78	241,472	886	257,185

District Recapitulation Members by Gender					
District	6a	6b	6		
	Female members	Male members	Professing members as of end of current year		
	Percentage of total	Percentage of total			
Appalachian District	10,478	8,243	18,721		
Blue Ridge District	12,489	9,686	22,175		
Catawba District	19,908	15,959	35,867		
Metro District	35,459	28,435	63,894		
Northern Piedmont District	22,356	17,301	39,657		
Smoky Mountain District	7,267	5,259	12,526		
Uwharrie District	12,913	10,164	23,077		
Yadkin Valley District	23,186	18,082	41,268		
TOTAL All Districts	144,056	113,129	257,185		



DIRECTORY OF CONFERENCE-RELATED AGENCIES

COLLEGES AND UNIVERSITIES

Bennett College for Women 900 E Washington St, Greensboro, NC 27401 336.517.2100	www.bennett.edu
Brevard College One Brevard College Dr, Brevard, NC 28712 828.884.8332	www.brevard.edu
Greensboro College 815 W Market St, Greensboro, NC 27401 336.272.7102; Toll Free 800.346.8226	www.greensboro.edu
High Point University One University Pkwy, High Point, NC 27268 336.841.9000; Toll Free 800.345.6993	www.highpoint.edu
Pfeiffer University Main Campus: 48380 US Hwy 52 (PO Box 960), Misenheimer, NC 28109 800.338.2060 Charlotte Campus: 704.945.7320 Raleigh-Durham Campus: 919.941.2900	www.pfeiffer.edu

HEALTH AND HUMAN SERVICES INSTITUTIONS

Aldersgate United Methodist Retirement Community 3800 Shamrock Dr, Charlotte, NC 28215 704.532.7000; Fax 704.532.7054	www.aldersgateliving.org
Arbor Acres United Methodist Retirement Community, Inc. 1240 Arbor Rd, Winston-Salem, NC 27104 336.724.7921; Toll Free 866.658.2724	www.arboracres.org
Chrysalis Counseling and Consultation Center, Inc. Greensboro Office: 4469 Rehobeth Church Rd, Greensboro, NC 27406 336.852.0626 High Point Office: Covenant UMC, 1526 Skeet Club Rd, High Point, NC 27265 336.245.4245	www.chrysaliscenters.org
Crossnore School & Children's Home Crossnore Campus: 100 DAR Dr, Newland, NC 28657 PO Box 249, Crossnore, NC 28616 828.733.4305 Winston-Salem Campus: 1001 Reynolda Rd, Winston-Salem, NC 27104 336.721.7600 Hendersonville Office: 709 5th Ave W, Hendersonville, NC 28739 828.733.4305	www.crossnore.org
Givens United Methodist Communities Givens Estates (Asheville) Givens Highland Farms (Black Mountain) Givens Gerber Park (Asheville) Givens Great Laurels (Waynesville) 2360 Sweeten Creek Rd, Asheville, NC 28803 828.274.4800	www.givenscommunities.org
Sanctuary Counseling Group Charlotte (three locations): 1801 E Fifth St, 3835 W WT Harris Blvd, and 4200 McKee Rd Belmont: 807 South Point Rd Boone: 461 Howard St Cornelius: 19600 Zion Ave Davidson: 233 S Main St Gastonia: 190 E Franklin Blvd Harrisburg: 4560 NC-49 High Point: 1225 Chestnut Dr Huntersville: 9700 Mount Holly-Huntersville Rd Monroe: 801 S Hayne St Pineville: 15008 Lancaster Hwy Salisbury: 217 S Church St Winston-Salem: 167 Shady Grove Church Rd 1801 E 5th St, Suite 110, Charlotte, NC 28204 704.375.5354 info@scgnc.org	www.sanctuarycounselinggroup.org
UMAR-WNC, Inc. 5350 77 Center Dr, Suite 201, Charlotte, NC 28217 704.659.7636; Admissions 704.659.7619	www.umarinfo.com

OTHER RELATED INSTITUTIONS AND MINISTRIES

Camp GuilRock 531 Beville Rd, Reidsville, NC 27320 336.342.1951 campguilrock@gmail.com	www.campguilrock.org
Camp Tekoa 211 Thomas Rd, Hendersonville, NC 28739 Mailing: PO Box 1793, Flat Rock, NC 28731 828.692.6516	www.camptekoa.org
Lake Junaluska Conference and Retreat Center 91 N Lakeshore Dr (PO Box 67), Lake Junaluska, NC 28745 828.452.2881 information@lakejunaluska.com Reservations: 800.222.4930; reservations@lakejunaluska.com	www.lakejunaluska.com
Mount Shepherd Retreat Center 1045 Mount Shepherd Rd Ext, Asheboro, NC 27205 336.629.4085 office@mtshepherd.org	www.mtshepherd.org
Tekoa Foothills 258 Hull Rd, Casar, NC 28020 Mailing: PO Box 377, Casar, NC 28020 704.538.3866	www.tekoafoothills.org
The United Methodist Foundation of Western North Carolina, Inc. 13816 Professional Center Dr, Suite 100, Huntersville, NC 28078 704.817.3990; Fax 980.422.0390	www.umfwnc.org
Wesley Community Development 13816 Professional Center Dr, Suite 200, Huntersville, NC 28078 980.441.5123 info@wesleycdc.com	www.wesleycdc.com



*Deacon celebration graphic designed by WNCUMC Deacon, Reverend Lynda C. Hepler
 Front cover art by Amy Pryor; Design commissioned by the 2021 Annual Conference Worship Team.*

Isaiah 43:18-19 — Do not remember the former things, or consider the things of old.
 I am about to do a new thing; now it springs forth, do you not perceive it?
 I will make a way in the wilderness and rivers in the desert.